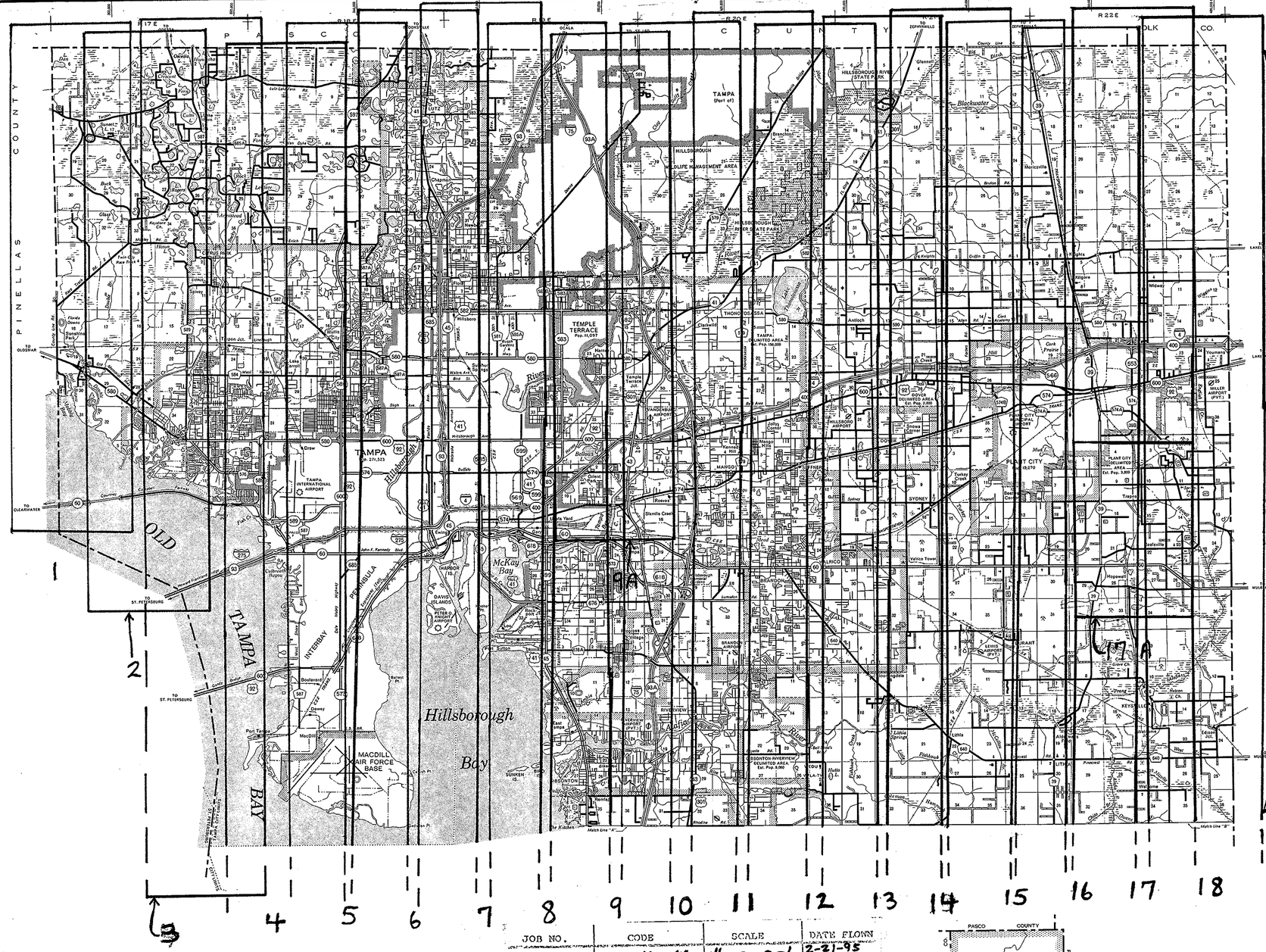

P.D. 4316

N

GENERAL HIGHWAY MAP

HILLSBOROUGH COUNTY

FLORIDA

JOB NO.	CODE	SCALE	DATE FLOWN
4316	P.D.-4316	1"=2083'	2-21-95 3-20-95

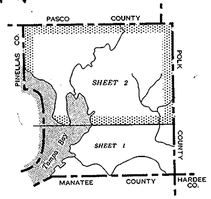

SCALE

DECEMBER, 1976

COPYRIGHT STATE OF FLORIDA 1978

REVISIONS

FEATURE	DATE
State Maintained Roads	January, 1979
Interstate 75, SR 618, Lumsden Ave.	December, 1986
SR 553, 556, 573, 582, US 92, 301 & 75	
C/L Plant City, Tampa, Temple Terrace	
C/L Plant City	July, 1988
US 41, SR 569, 574, 585 CR 574	
C/L Plant City, Tampa, Temple Terrace	December, 1986

REPRINTED DEC., 1992

RECYCLED PAPER

PRICE $5 and State Tax

SALE AVAILABLE FROM
STATE TOPOGRAPHIC OFFICE
DEPARTMENT OF TRANSPORTATION
MAPS AND PUBLICATIONS
TALLAHASSEE, FLORIDA 32301

THIS PUBLIC DOCUMENT WAS PRINTED AT A COST OF $1.25 PER COPY IN ACCORDANCE WITH CHAPTER 15 OF THE FLORIDA STATUTES.

SHEET 2 OF 2 MAP SHEETS

62

W. Pewitt/S. Owens

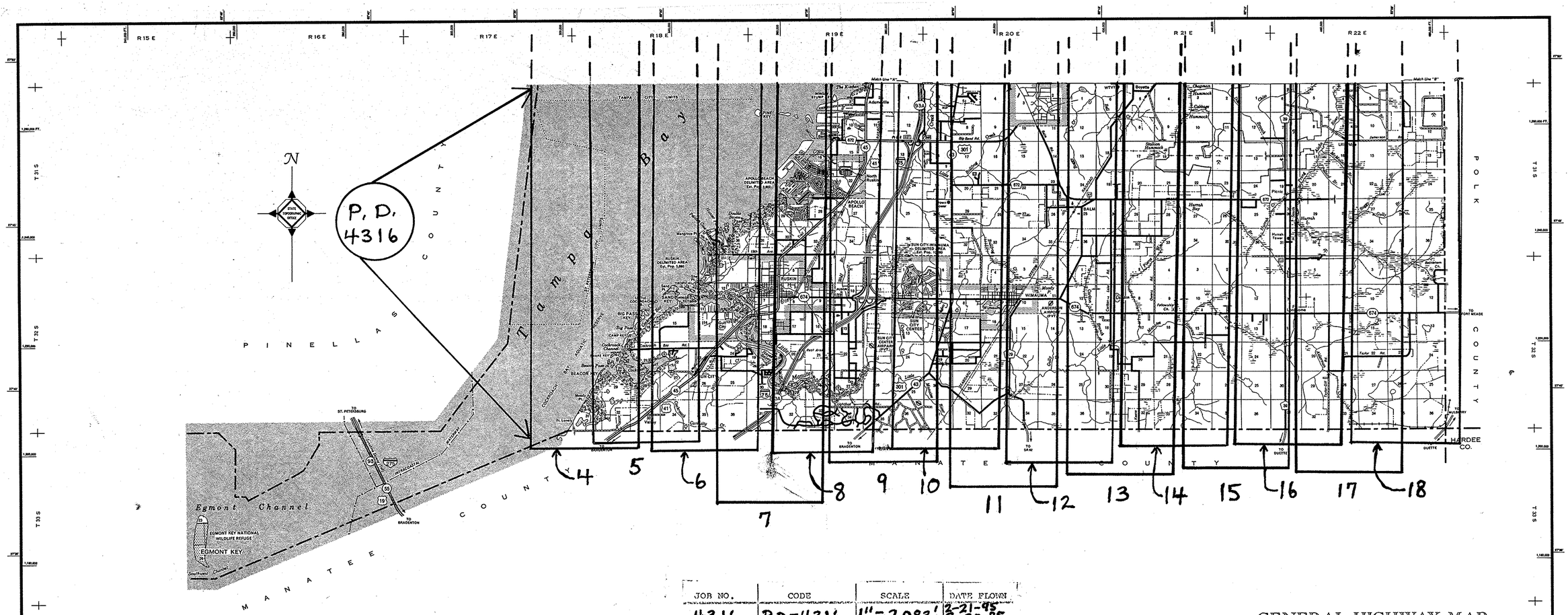

JOB NO.	CODE	SCALE	DATE FLOWN
4316	P.D.-4316	1" = 2083'	2-21-95 3-20-95

GENERAL LEGEND

- HIGHWAY WITH FULL CONTROL OF ACCESS
- HIGHWAY WITH FRONTAGE ROADS
- HIGHWAY INTERCHANGE
- PROPOSED CONTROLLED ACCESS HIGHWAY
- DIVIDED HIGHWAY
- HARD SURFACED ROAD
- SOIL, GRAVEL OR SHELL SURFACED ROAD
- GRADED AND DRAINED ROAD
- UNIMPROVED ROAD
- PRIMITIVE ROAD
- PRIVATE ROAD
- STREETS IN DELIMITED AREAS
- EXTENSION OF LOCAL ROADS WITHIN CITIES
- FAI — FEDERAL AID INTERSTATE HIGHWAY
- FAU — FEDERAL AID URBAN HIGHWAY
- FAP — FEDERAL AID PRIMARY HIGHWAY
- FAS — FEDERAL AID SECONDARY HIGHWAY
- SPR — STATE PARK ROAD
- 00 — INTERSTATE HIGHWAY
- 00 — U.S. NUMBERED HIGHWAY
- 00 — STATE HIGHWAY
- 00 — COUNTY ROAD
- RAILROAD
- ABANDONED RAILROAD
- RAILROAD STATION
- GRADE CROSSING
- RAILROAD ABOVE
- RAILROAD BELOW
- MILITARY FIELD
- COMMERCIAL OR MUNICIPAL AIRPORT
- LANDING AREA OR STRIP
- CANAL OR DRAINAGE DITCH
- INTRACOASTAL WATERWAY
- NARROW STREAM
- WIDE STREAM
- DAM
- LAKE, RESERVOIR OR POND
- INTERMITTENT POND
- MEANDERED LAKE
- MARSH OR SWAMP
- MANGROVES
- HIGHWAY BRIDGE
- DRAWBRIDGE
- HIGHWAY GRADE SEPARATION
- COUNTY BOUNDARY LINE
- CIVIL TOWNSHIP BOUNDARY
- LAND SECTION LINE
- PARK BOUNDARY
- MILITARY RESERVATION BOUNDARY
- COLLEGE OR UNIVERSITY BOUNDARY
- COUNTY SEAT
- OTHER CITY OR VILLAGE
- CORPORATE LIMITS
- DELIMITED AREA, POPULATION EST.
- SMALL PARK
- BOAT RAMP
- RECREATIONAL AREA
- POST OFFICE
- SCHOOL
- CHURCH
- CEMETERY
- CHURCH AND CEMETERY
- REST HOME
- TOLL HOUSE OR WEIGHT STATION
- FAIR GROUNDS, RACE COURSE OR RODEO ARENA
- MINE OR STRIP MINE
- GOVERNMENTAL RESEARCH STATION
- LOOKOUT TOWER
- FIRE STATION
- CORRECTIONAL INSTITUTION OR ROAD CAMP
- DEPARTMENT OF TRANSPORTATION FACILITY
- JUNKYARD
- SANITARY FILL
- SEWAGE DISPOSAL PLANT
- POWER PLANT
- POWER SUBSTATION
- COMMUNICATIONS FACILITY
- LOCKED GATE OR FENCE
- PUSSOM — TRIANGULATION STATION

In 1980, the population of Hillsborough County was 490,265. There are 1,060 square miles in the county.

Permission to copy or reproduce this map must be authorized by the State Topographic Office, Department of Transportation, Tallahassee, Florida 32301.

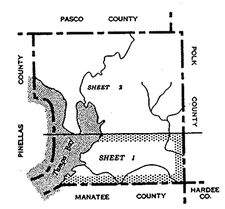

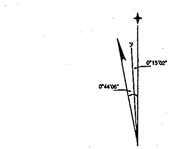

GRID NORTH AT CYPRESS 2 IS 0°15'00" WEST OF TRUE NORTH
MAGNETIC NORTH IN JANUARY, 1976 IS APPROXIMATELY 0°44'00" WEST OF TRUE NORTH
ANNUAL MAGNETIC CHANGE IS 8.3' WESTWARD

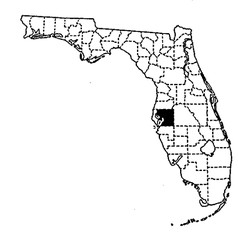

GENERAL HIGHWAY MAP
HILLSBOROUGH COUNTY
FLORIDA

PREPARED BY THE
STATE TOPOGRAPHIC OFFICE
FOR THE
DIVISION OF TRANSPORTATION PLANNING
STATE OF FLORIDA
DEPARTMENT OF TRANSPORTATION
IN COOPERATION WITH
U.S. DEPARTMENT OF TRANSPORTATION
FEDERAL HIGHWAY ADMINISTRATION

0 0.5 1 2 3 4 MILES
0 0.5 1 2 3 4 5 6 KILOMETERS
SCALE

DECEMBER, 1976

COPYRIGHT STATE OF FLORIDA 1978

REVISIONS

FEATURE	DATE
State Maintained Roads	January, 1979
Interstate 75, CR 672, I-275	July, 1983
CR 672, SR 674, I-275	June, 1985
REPRINTED	DEC., 1986

This public document was promulgated at an annual cost of $25,295.12 or $0.5059 per copy to inform the public as necessary for transportation purposes.

PROJ 25 (Ind. Rate Tax)
MAPS UNLIMITED FIRM
STATE OF FLORIDA
DEPARTMENT OF TRANSPORTATION
MAPS AND PUBLICATIONS
TALLAHASSEE, FLORIDA 32304

W. Pavitt/S. Owens

21
SHEET 1 OF 2 MAP SHEETS