This map was prepared on the transverse Mercator projection with plane coordinates as established for the Florida East Zone.

This map was compiled from U. S. Geological Survey quadrangle maps, aerial photography flown in March, 1957, General Land Office plats, road inventory surveys June, 1959, and other map data.

City populations are taken from the U. S. Census for 1960.

All of the Sanford urban area is included within the limits of the city.

Portions of railroads and other secondary symbols are omitted in order to show topography.

In congested rural areas local roads are indicated by a dot symbol. For details refer to insets prepared for this county.

The railroad station symbol as shown on this map does not necessarily denote the presence of a depot or like facility. It may be only a point designated for the receipt or delivery of freight, such as a platform or siding.

GRID NORTH AT SANFORD IS 0°13' WEST OF TRUE NORTH
MAGNETIC NORTH IN JANUARY 1961 IS APPROXIMATELY 1°7' EAST OF TRUE NORTH
ANNUAL MAGNETIC CHANGE IS APPROXIMATELY 30' WESTWARD

According to Section 7.48 and Section 7.57, FLORIDA STATUTES, 1965, the common boundary of Orange and Seminole Counties follows the center of the Wekiva River in the northwest corner of Section 18, T 20 S, R 29 E, crosses the south half of Section 30, T 20 S, R 29 E, and does not approach the northwest corner of said Section 30 closer than 1 mile. Therefore, the center of the Wekiva River in Section 30 passes near the northwest corner of said Section 18. Therefore this area is identified on both the Orange and the Seminole County maps of this series.

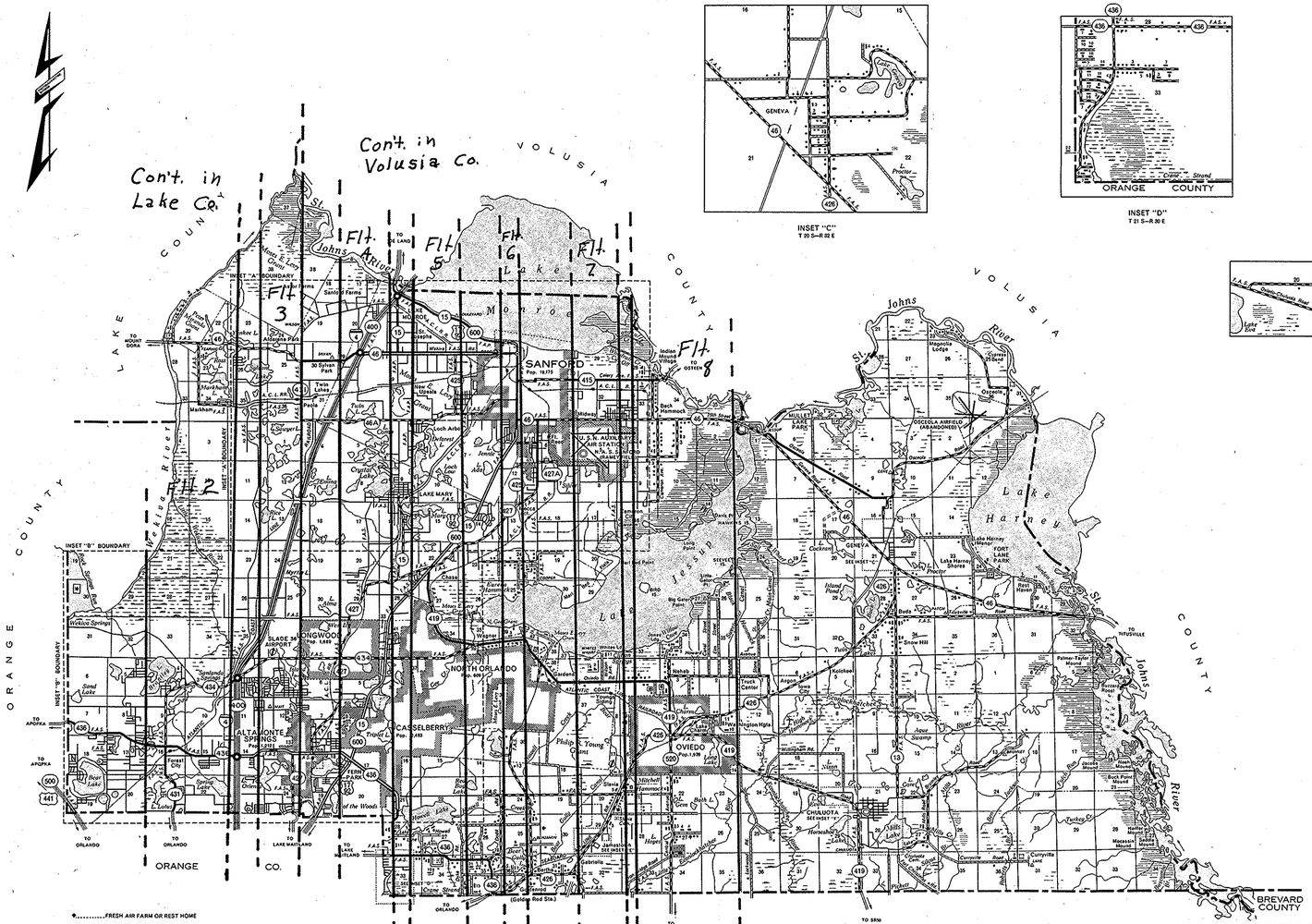

INSET "C"
T 20 S—R 32 E

INSET "D"
T 21 S—R 30 E

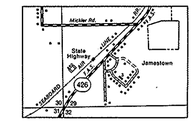

INSET "E"
T 21 S—R 31 E

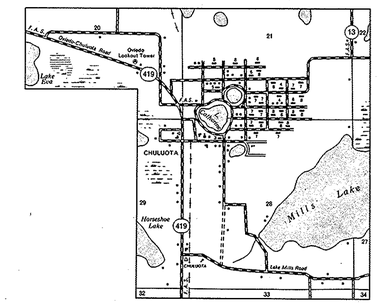

INSET "F"
T 21 S—R 32 E

GENERAL LEGEND

- HIGHWAY WITH FULL CONTROL OF ACCESS
- INTERCHANGE
- DIVIDED HIGHWAY
- PAVED ROAD—HIGH TYPE
- BITUMINOUS ROAD—MEDIUM AND LOW TYPE
- GRAVEL OR STONE ROAD
- SOIL SURFACED ROAD
- GRADED AND DRAINED ROAD
- UNIMPROVED ROAD
- PRIMITIVE ROAD
- IMPASSABLE ROAD
- PRIVATE ROAD
- STREETS IN INSET AREAS OR URBAN AREAS
- EXTENSIONS OF LOCAL ROADS WITHIN CITY LIMITS
- FAI FEDERAL AID INTERSTATE HIGHWAY
- FAP FEDERAL AID PRIMARY HIGHWAY
- FAS FEDERAL AID SECONDARY HIGHWAY
- 00 INTERSTATE HIGHWAY
- 00 U.S. NUMBERED HIGHWAY
- 00 STATE HIGHWAY
- RAILROAD
- ABANDONED RAILROAD OR LOGGING TRAM
- RAILROAD STATION OR PREPAY STATION
- GRADE CROSSING
- MILITARY FIELD
- LANDING AREA OR STRIP
- RUNWAYS
- CANAL OR DITCH
- INTERMITTENT STREAM
- NARROW STREAM
- WIDE STREAM
- LAKE, RESERVOIR OR POND
- INTERMITTENT POND
- MARSH
- SWAMP LAND
- HIGHWAY BRIDGE
- DRAWBRIDGE
- HIGHWAY GRADE SEPARATION
- COUNTY BOUNDARY LINE
- CIVIL TOWNSHIP BOUNDARY
- EXTENDED TOWNSHIP LINE
- LAND GRANT LINE
- LAND SECTION LINE
- MILITARY RESERVATION BOUNDARY
- LOCATION OF INSET BOUNDARY WITHIN MAP
- INSET SHEET BOUNDARY
- COUNTY SEAT
- OTHER CITY OR VILLAGE
- CORPORATE LIMITS
- SCENIC SITE
- CAMP SITE, TRAILER PARK
- TOURIST COURT OR MOTEL
- CAMP OR LODGE
- COUNTY PARK
- WAYSIDE PARK
- WAYSIDE PARK WITH BOAT RAMP
- LOOKOUT TOWER
- GOLF COURSE
- COUNTRY CLUB
- DOG TRACK
- DRIVE-IN THEATRE
- RECREATION AREA, HISTORIC SITE
- DWELLING
- GROUP OF DWELLINGS
- CHURCH
- CEMETERY
- FRESH AIR FARM OR REST HOME
- BUSINESS
- FACTORY OR INDUSTRIAL PLANT
- SAWMILL
- GAUGING OR SMALL PUMPING STATION
- DAIRY
- PACKING HOUSE
- NURSERY
- STOCK YARD, LOADING PEN OR CORRAL
- SCHOOL
- COMMUNITY HALL
- STATE ROAD DEPARTMENT CAMP
- POST OFFICE
- MUNICIPAL BUILDINGS
- FARMER'S MARKET
- GARBAGE DUMP
- WATER TANK
- POWER SUBSTATION
- TELEPHONE RELAY TOWER
- AMERICAN LEGION POST
- DISABLED AMERICAN VETERANS
- QUARRY OR GRAVEL PIT
- LOCKED GATE OR FENCE
- DIRECTIONAL ARROW
- TRIANGULATION STATION WITH NAME
- LOCATION OF SYMBOL

JOB NO.	CODE	SCALE	DATE FLOWN
279	PD-279	1" = 1700'	10-23-64 3-8-66

GENERAL HIGHWAY MAP
SEMINOLE COUNTY
FLORIDA

PREPARED BY THE
PHOTOGRAMMETRIC DIVISION
FOR THE
TRAFFIC AND PLANNING DIVISION
FLORIDA STATE ROAD DEPARTMENT
IN COOPERATION WITH THE
U.S. DEPARTMENT OF COMMERCE
BUREAU OF PUBLIC ROADS

0 0.5 1 2 3 4 MILES
SCALE
0 0.1 0.2 0.3 0.4 0.5 MILE
SCALE FOR INSETS "C"–"F"

JUNE, 1959

REVISIONS	
FEATURE	DATE
State Maintained Roads	January, 1961
SR 46	Jan. 1962
SR 46, 431, 434	Jan. 1963
SR 425, 436, 431	SEPT. 1963
I. 4 SR 415, 436	MAY, 1965
SR 436	NOV., 1965

REPRINTED NOV., 1965

4

PRICE 20 Cents State Tax
PRINTING
FLORIDA STATE ROAD DEPARTMENT
SUPPLY SECTION
TALLAHASSEE, FLORIDA

SHEET 1 OF 1 MAP SHEET AND 2 SUPPLEMENTAL SHEETS