LEGEND

& - AND
AC. - ACRES
AH. - AHD. - AHEAD
AVE. - AVENUE
BK. - BACK
℄ - BASE LINE
B.D.E. - BASKERVILLE, DONOVAN ENGINEERING, INC.
BLVD. - BOULEVARD
BLDG. - BUILDING
BUS. - BUSINESS
(C) - CALCULATED DATA
C. COATED - COPPER COATED
C.I.R. - CAPPED IRON ROD
CRF - CAPPED ROD FOUND
C.C.G. - CARLAN CONSULTING GROUP
℄ - CENTERLINE
C.C.R. - CERTIFIED CORNER RECORD
CH. - CHAIN(S)
C.L.F. - CHAIN LINK FENCE
CB - CHORD BEARING
COMM. - COMMERCIAL
CO. - COMPANY
CONC. - CONCRETE
C.B.S. - CONCRETE BLOCK STRUCTURE
C.M., CONC. MON. - CONCRETE MONUMENT
C.P. - CONCRETE PIPE
COR. - CORNER
CORP. - CORPORATION
CO. - COUNTY
C.R. - COUNTY ROAD
C2 - CURVE NUMBER
C.S. - CURVE TO SPIRAL
D.B. - DEED BOOK
(D) - DEED DATA
D - DEGREE OF CURVATURE
° - DEGREES
Δ - DELTA (CENTRAL ANGLE)
D.O.T. - DEPARTMENT OF TRANSPORTATION
D.H. - DRILLED HOLE
DR. - DRIVE
D.R.M.P. - DYER, RIDDLE, WILLS AND PRECOURT, INC.
E. - EAST
X - EASTING PLANE COORDINATE VALUE
E.O.P. - EDGE OF PAVEMENT
EFB - ELECTRONIC FIELD BOOK
ET AL - AND OTHERS
ET UX - AND WIFE

EXIST. - EXISTING
F.A.P. - FEDERAL AID PROJECT
' - FEET/MINUTES
(F) - FIELD DATA
F.P. - FINANCIAL PROJECT
FLA./FL - FLORIDA
F.D.O.T. - FLORIDA DEPARTMENT OF TRANSPORTATION
FND. - FOUND
GOV'T. - GOVERNMENT
HA. - HECTARES
HWY. - HIGHWAY
I.D. - IDENTIFICATION
" - INCHES/SECONDS
INC. - INCORPORATED
I - INTERSTATE
I.P. - IRON PIPE
I.R. - IRON ROD
I.R.C., I.R. & C. - IRON ROD & CAP
JR. - JUNIOR
LN. - LANE
LT. - LEFT
L - LENGTH OF CURVE
L.B. - LICENSED BUSINESS
LTD. - LIMITED
L.A. - LIMITED ACCESS
L.O.C. - LIMITS OF CONSTRUCTION
LI - LINE NUMBER
L.T. - LONG TANGENT
MAINT. - MAINTAINED
m - METERS
mm - MILLIMETER
MON. - MONUMENT
N & D - NAIL AND DISK
N. - NORTH
NAD - NORTH AMERICAN DATUM
Y - NORTHING PLANE COORDINATE VALUE
N/A - NOT APPLICABLE
N.T.S. - NOT TO SCALE
No. - NUMBER
O.R. - OFFICIAL RECORDS
PGS. - PAGES
PK - PARKER KALON
P.R.M. - PERMANENT REFERENCE MONUMENT
PL. - PLACE
P.B. - PLAT BOOK
(P) - PLAT DATA
± - PLUS OR MINUS

PT. - POINT
P.C.C. - POINT OF COMPOUND CURVE
P.C. - POINT OF CURVATURE
P.I. - POINT OF INTERSECTION
P.T. - POINT OF TANGENCY
P.O.C. - POINT ON CURVE
P.O.L. - POINT ON LINE
P.O.T. - POINT ON TANGENT
P.L.S. - PROFESSIONAL LAND SURVEYOR & MAPPER
POP. - POPULATION
PRELIM. - PRELIMINARY
℄ - PROPERTY LINE
R - RADIUS/RANGE
R.R. - RAILROAD
RGE. - RANGE
REC. - RECOVERED
R.L.S. - REGISTERED LAND SURVEYOR
REQ. - REQUIRED
RES. - RESIDENTIAL
RD. - ROAD
ROWY. - ROADWAY
RT. - RIGHT
R/W - RIGHT OF WAY
SAN. - SANITARY
SEC. - SECTION
SR. - SENIOR
S.W. - SIDEWALK
S.P. - SINGLE PROPORTION
S.P.I. - SPIRAL POINT OF INTERSECTION
S. - SOUTH
S.C. - SPIRAL TO CURVE
SF - SQUARE FEET
SM - SQUARE METERS
S.R. - STATE ROAD
ST. - STREET/SAINT
STA. - STATION
T.B. - TANGENT BEARING
T.C. - TANGENT TO CURVE
T - TANGENT LENGTH OF CURVE/TOWNSHIP
T.C.E. - TEMPORARY CONSTRUCTION EASEMENT
TERR. - TERRACE
TS - TITLE SEARCH
TWP. - TOWNSHIP
U.S. - UNITED STATES
W. - WEST
W/ - WITH
W.P.I. - WORK PROGRAM ITEM

CONVERGENCE DATA TABLE

STATION	X(EASTING)	Y(NORTHING)	CONVERGENCE	SCALE FACTOR
103+29.903	345074.33040	168173.25420	00°37'51"	1.000200964
104+34.562	345070.32300	168277.52600	00°37'51"	1.000200950
106+11.111	345003.90930	168439.61260	00°37'51"	1.000200712
49+04.799	344955.86100	168259.40630	00°37'50"	1.000200540

DATUM: NAD 83/90
ZONE: FLORIDA NORTH - 0903
STATE PLANE IN: METERS

UTILITY OWNERS

ELECTRICITY - GULF POWER
WATER & SEWER - CITY OF CHIPLEY
TELEPHONE - BELL SOUTH
GAS - CITY OF CHIPLEY
CABLE - T.C.I. OF THE GULF PLAINS

GENERAL NOTES

1. CONVERSIONS HAVE BEEN BASED ON THE U.S. SURVEY FOOT.
   (ENGLISH) TO METRIC (12/39.37) x feet = m
   METRIC TO (ENGLISH) (39.37/12) x m = feet
2. BEARINGS BASED ON FLORIDA STATE PLANE COORDINATE SYSTEM, NORTH ZONE, LAMBERT PROJECTION, NAD 83/90.
3. UNDERGROUND FOUNDATION ENCROACHMENTS NOT LOCATED.
4. RIGHT OF WAY MONUMENTS TO BE SET AFTER CONSTRUCTION OF PROJECT IS COMPLETE
5. ONLY FIXED IMPROVEMENTS PERTINENT TO THE PARCELS TO BE ACQUIRED ARE SHOWN. FIXED INTERIOR IMPROVEMENTS NOT LOCATED.
6. ATTENTION IS DIRECTED TO THE FACT THAT THESE MAPS MAY HAVE BEEN REDUCED IN SIZE BY REPRODUCTION. THIS MUST BE CONSIDERED WHEN SCALING DATA.
7. PROPERTY BOUNDARIES DETERMINED FROM FIELD SURVEY, PLATS OF RECORD AND RECORD TITLE.
8. ALL ANGLES ARE 90°, UNLESS OTHERWISE NOTED.

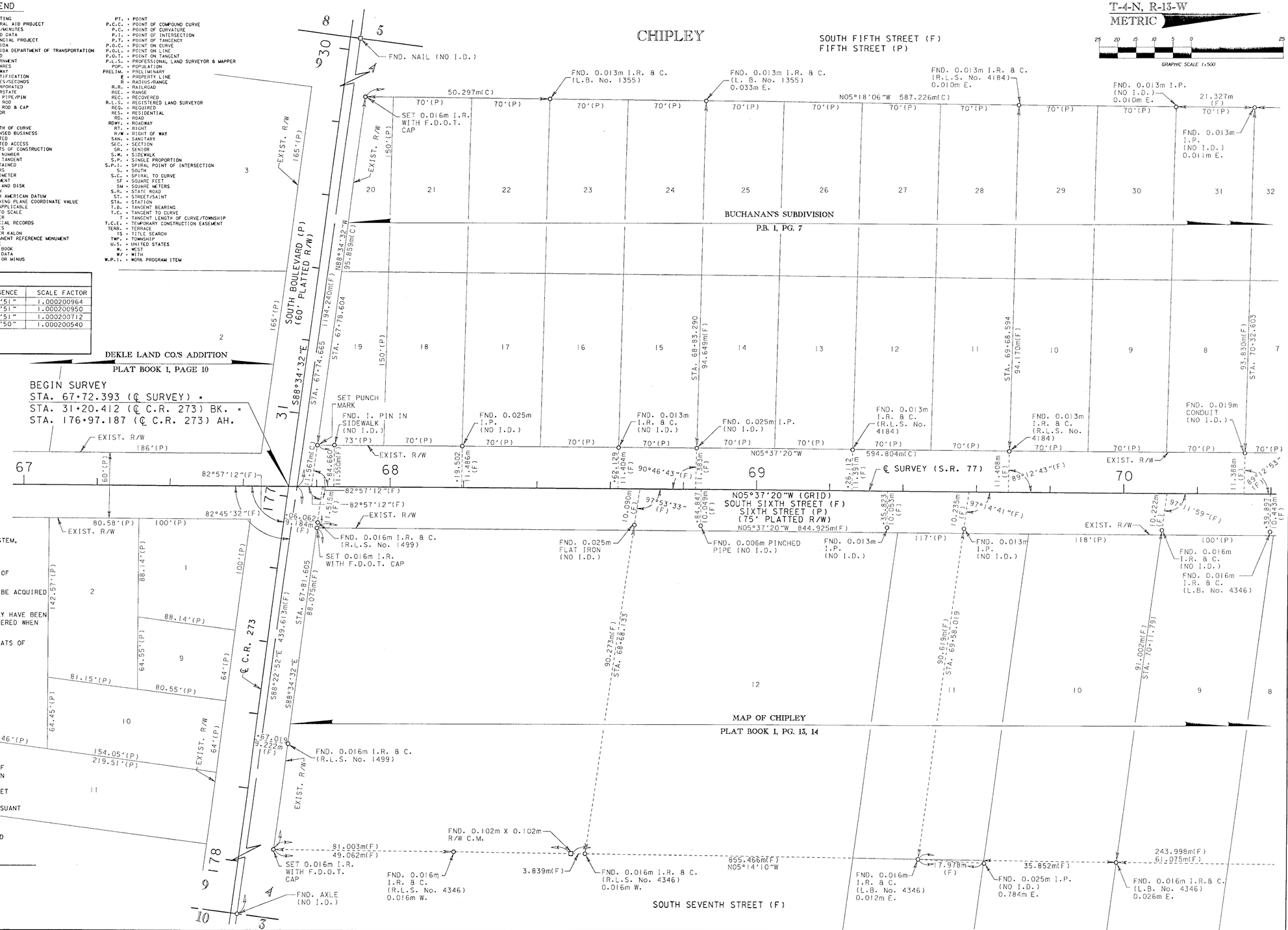

SURVEY CERTIFICATION

I HEREBY CERTIFY THIS MAP OF RECORD MADE FOR THE PURPOSE OF MAPPING RIGHTS OF WAY FOR THE TRANSPORTATION FACILITY SHOWN AND DEPICTED HEREON AND THAT SAID SURVEY WAS MADE UNDER MY RESPONSIBLE CHARGE AND MEETS MINIMUM TECHNICAL STANDARDS SET FORTH BY THE FLORIDA BOARD OF PROFESSIONAL SURVEYORS AND MAPPER IN CHAPTER 61G17-6, FLORIDA ADMINISTRATIVE CODE PURSUANT TO SECTION 472.027, FLORIDA STATUTES.

THIS DRAWING, CONSISTING OF SHEETS 1 THROUGH 6 IS A TRUE, ACCURATE AND COMPLETE DEPICTION OF A FIELD SURVEY PERFORMED UNDER MY DIRECTION AND COMPLETED ON NOVEMBER 30, 1999.

Bobby J. Toole 06-14-01

BOBBY J. TOOLE
FLORIDA PROFESSIONAL SURVEYOR AND MAPPER NO. 4321
FLORIDA DEPARTMENT OF TRANSPORTATION
1074 HIGHWAY 90 EAST
P.O. BOX 607, CHIPLEY, FLORIDA 32428

NOT VALID WITHOUT THE SIGNATURE AND THE ORIGINAL RAISED SEAL OF THE FLORIDA LICENSED SURVEYOR AND MAPPER.

RIGHT OF WAY MAP

FLORIDA DEPARTMENT OF TRANSPORTATION
RIGHT OF WAY MAPPING

APPROVED BY: R. H. Hood — DISTRICT SURVEYOR ADMINISTRATOR — DATE: 6-14-01

REVISION	BY	DATE	REVISION	BY	DATE

	BY	DATE
PRELIM	R.GIBSON	07-01-00
FINAL	M.RAY	05-10-01
CHECKED	A.SCHAEFER	07-27-00

MAPS PREPARED BY: DYER, RIDDLE, WILLS & PRECOURT, INC. 1505 EAST COLONIAL DRIVE ORLANDO, FLORIDA 32803

FIELD BOOK NO.'S 10316062, 10201455, 10016216

F.A.P. NO. N/A — SECTION 61080-2500
STATE ROAD NO. 77 — WASHINGTON COUNTY
W.P.I. 3119708 — SCALE: 1:500
F.P. NO. 2207941 — SHEET 1 OF 6

S.R.77 (MAIN STREET) FROM BEGIN FOUR LANE AT I-10 TO S.R. 273 (GLENWOOD AVENUE)

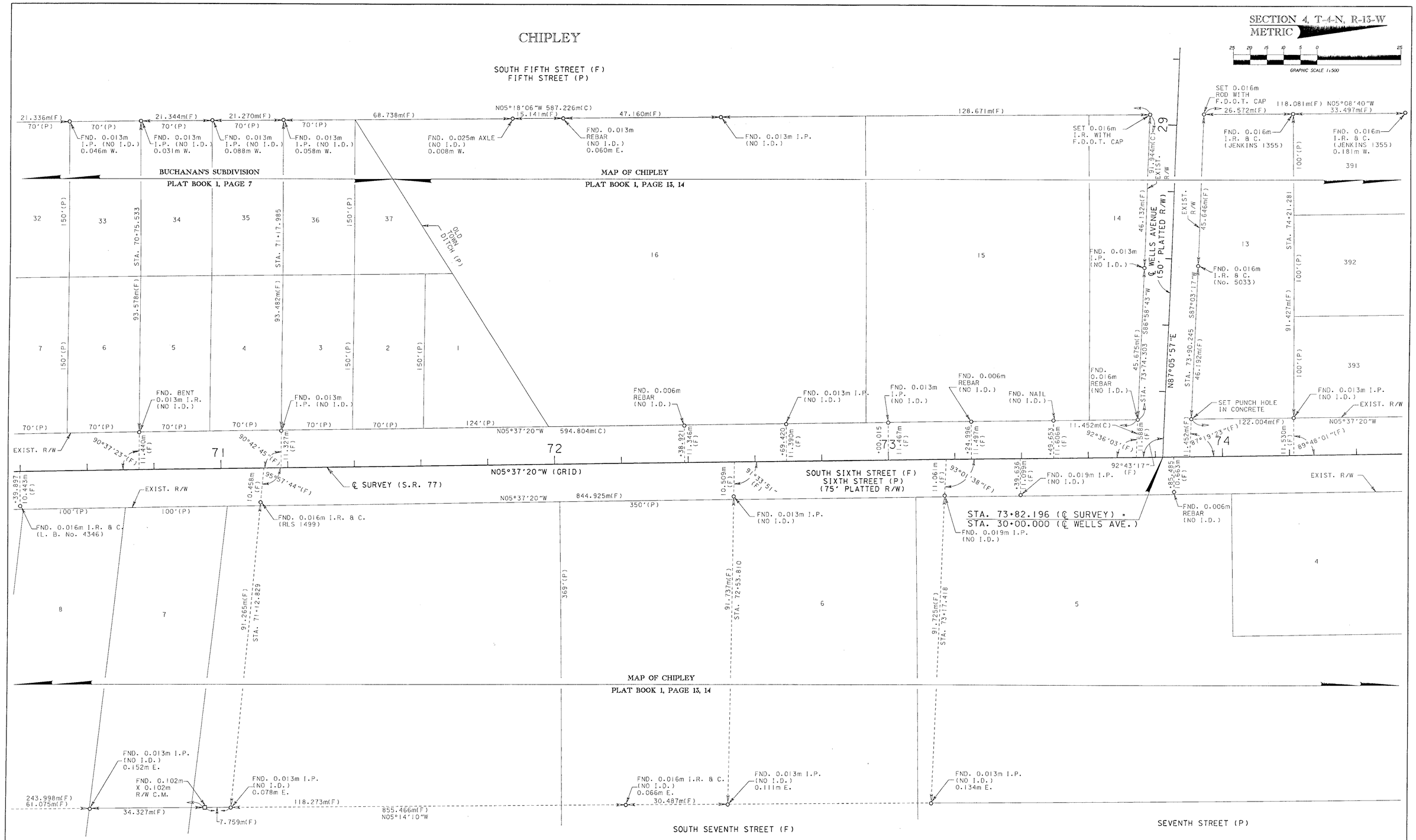

SEE SHEET ONE FOR LEGEND, GENERAL NOTES AND CERTIFICATION

RIGHT OF WAY MAP	FLORIDA DEPARTMENT OF TRANSPORTATION RIGHT OF WAY MAPPING	APPROVED BY R. G. Hood DATE 6-14-01 DISTRICT SURVEYOR ADMINISTRATOR	REVISION	BY	DATE	REVISION	BY	DATE	PRELIM	R.GIBSON	07-01-00	F.A.P. NO. N/A	SECTION 61080-2500	MAPS PREPARED BY: DYER, RIDDLE, MILLS, & PRECOURT, INC. 1505 EAST COLONIAL DRIVE ORLANDO, FLORIDA 32803	FIELD BOOK NO.'S 10316062, 10201455, 10016216
									FINAL	M.RAY	05-10-01	STATE ROAD NO. 77	WASHINGTON COUNTY	W.P.I. 3119708	SCALE: 1:500
									CHECKED	A.SCHAEFER	07-27-00			F.P. NO. 2207941	SHEET 2 OF 6

S.R.77 (MAIN STREET) FROM BEGIN FOUR LANE AT I-10 TO S.R. 273 (GLENWOOD AVENUE)

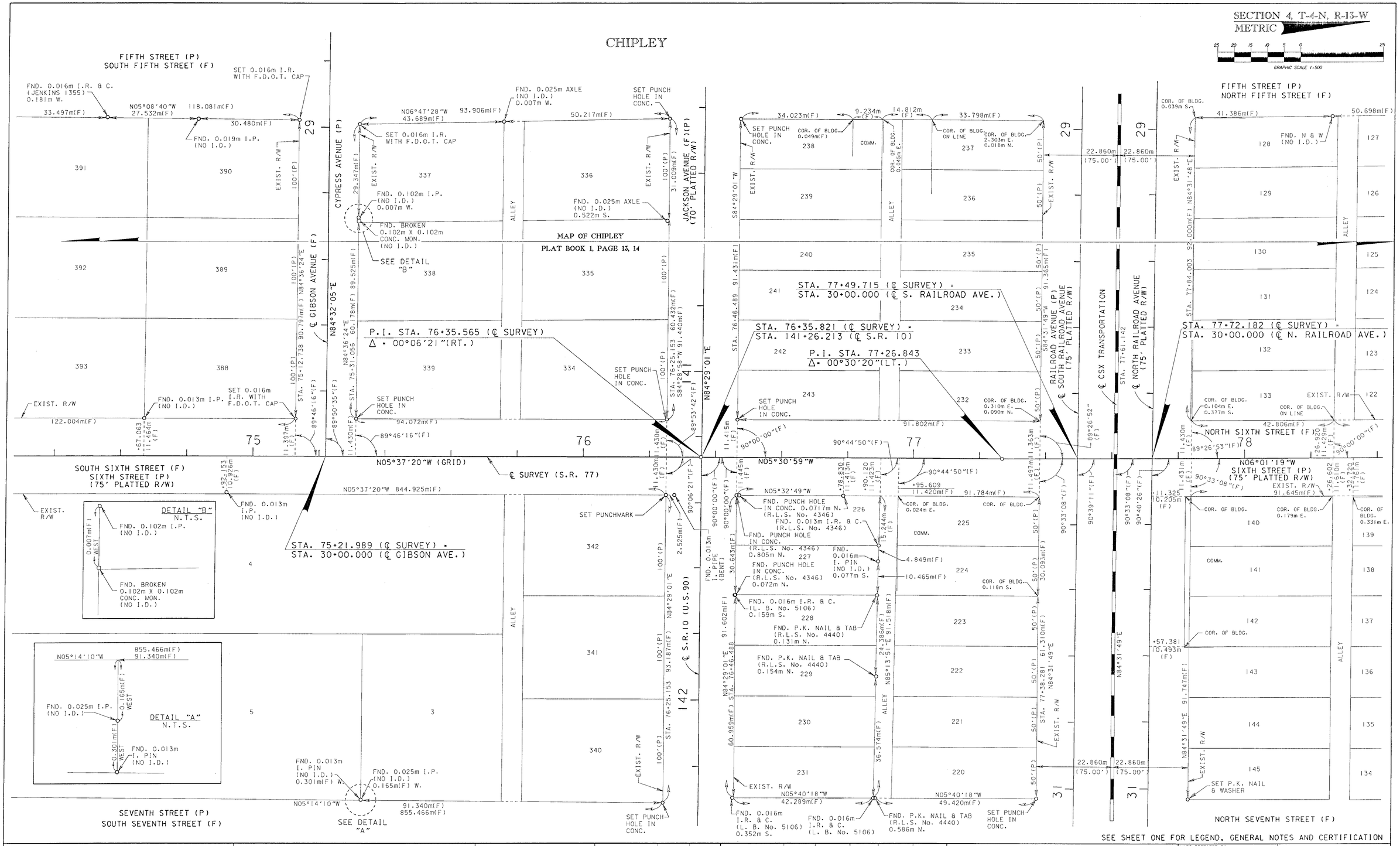

RIGHT OF WAY MAP	FLORIDA DEPARTMENT OF TRANSPORTATION RIGHT OF WAY MAPPING	APPROVED BY R. H. Hood Grant DISTRICT SURVEYOR ADMINISTRATOR	DATE	REVISION	BY	DATE	REVISION	BY	DATE

	BY	DATE
PRELIM	R.GIBSON	07-01-00
FINAL	M.RAY	05-10-01
CHECKED	A.SCHAEFER	07-27-00

F.A.P. NO. N/A | SECTION 61080-2500
STATE ROAD NO. 77 | WASHINGTON COUNTY

MAPS PREPARED BY:
DYER-RIDDLE-MILLS & PRECOURT, INC.
1505 EAST COLONIAL DRIVE
ORLANDO, FLORIDA 32803

FIELD BOOK NO.'S
10316062, 10201455, 10016216

W.P.I. 3119708 | SCALE: 1:500

F.P. NO. 2207941 | SHEET 3 OF 6

S.R.77 (MAIN STREET) FROM BEGIN FOUR LANE AT I-10 TO S.R. 273 (GLENWOOD AVENUE)

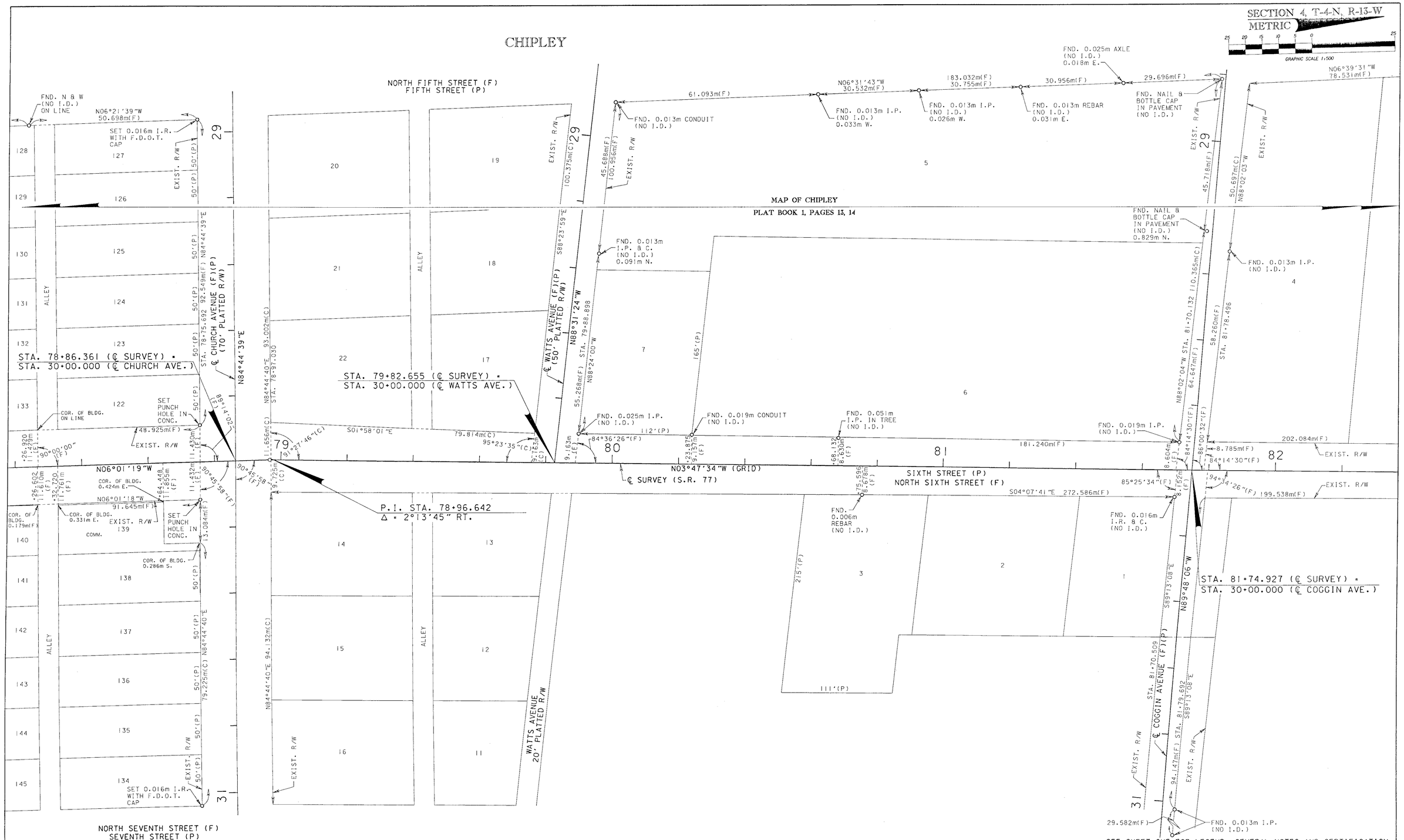

RIGHT OF WAY MAP	FLORIDA DEPARTMENT OF TRANSPORTATION RIGHT OF WAY MAPPING	APPROVED BY R. G. Hood DATE 6-14-01 DISTRICT SURVEYOR ADMINISTRATOR	REVISION	BY	DATE	REVISION	BY	DATE	PRELIM	R.GIBSON	07-01-00	F.A.P. NO. N/A	SECTION 61080-2500
									FINAL	M.RAY	05-10-01	STATE ROAD NO. 77	WASHINGTON COUNTY
									CHECKED	A.SCHAEFER	07-27-00		

MAPS PREPARED BY: DYER, RIDDLE, MILLS, & PRECOURT, INC. 1505 EAST COLONIAL DRIVE ORLANDO, FLORIDA 32803

FIELD BOOK NO.'S 10316062, 10201455, 10016216

W.P.I. 3119708

SCALE: 1:500

F.P. NO. 2207941

SHEET 4 OF 6

S.R.77 (MAIN STREET) FROM BEGIN FOUR LANE AT I-10 TO S.R. 273 (GLENWOOD AVENUE)

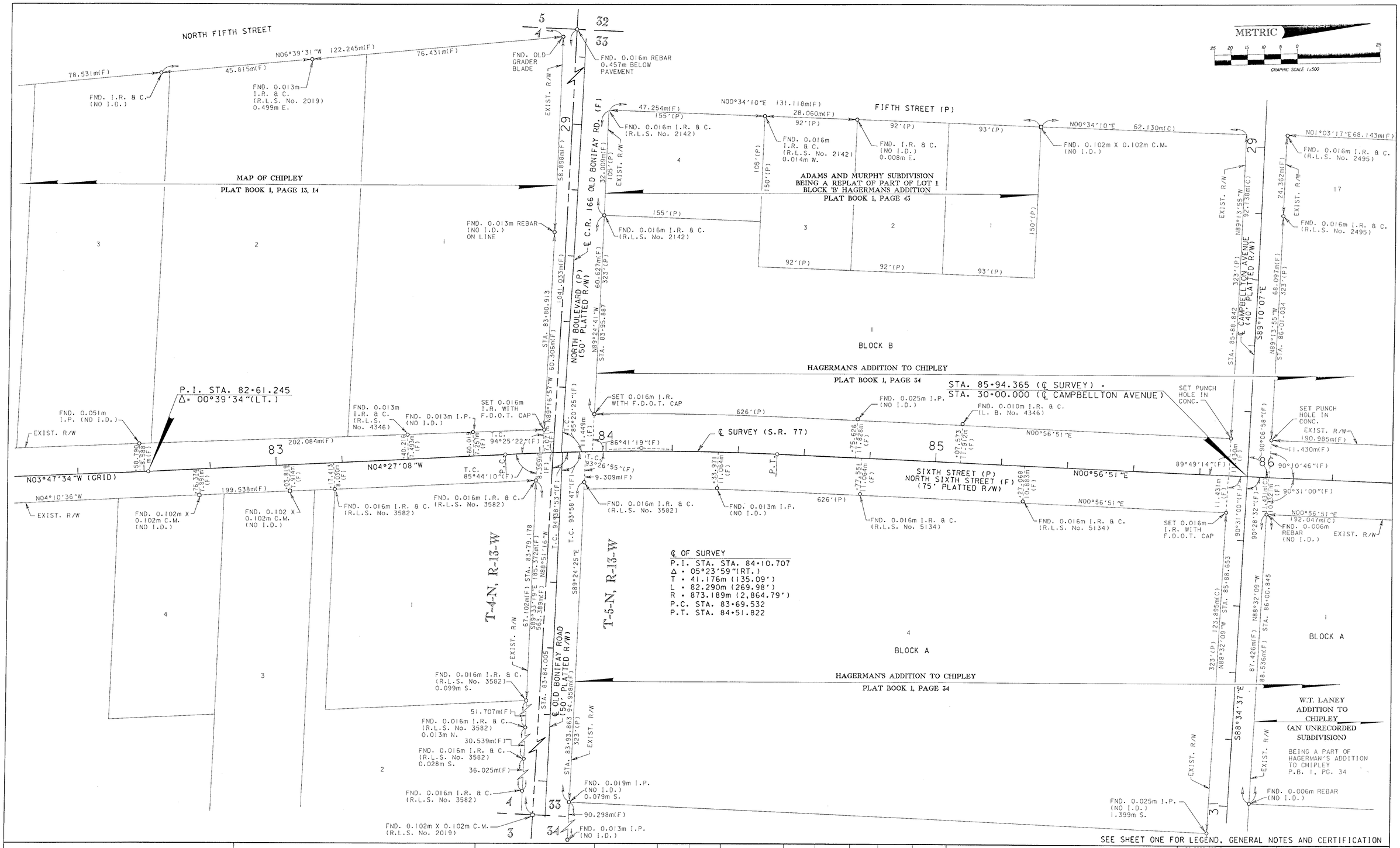

SEE SHEET ONE FOR LEGEND, GENERAL NOTES AND CERTIFICATION

RIGHT OF WAY MAP	FLORIDA DEPARTMENT OF TRANSPORTATION RIGHT OF WAY MAPPING	APPROVED BY R G Hood 6-14-01 DISTRICT SURVEYOR ADMINISTRATOR	REVISION	BY	DATE	REVISION	BY	DATE	PRELIM R.GIBSON 07-01-00 FINAL M.RAY 05-10-01 CHECKED A.SCHAEFER 07-27-00	F.A.P. NO. N/A STATE ROAD NO. 77	SECTION 61080-2500 WASHINGTON COUNTY

MAPS PREPARED BY: DYER, RIDDLE, MILLS, & PRECOURT, INC. 1505 EAST COLONIAL DRIVE ORLANDO, FLORIDA 32803

FIELD BOOK NO.'S 10016216 10316062, 10201455, 10016216

SCALE: 1:500

W.P.I. 3119708

F.P. NO. 2207941

SHEET 5 OF 6

S.R.77 (MAIN STREET) FROM BEGIN FOUR LANE AT I-10 TO S.R. 273 (GLENWOOD AVENUE)

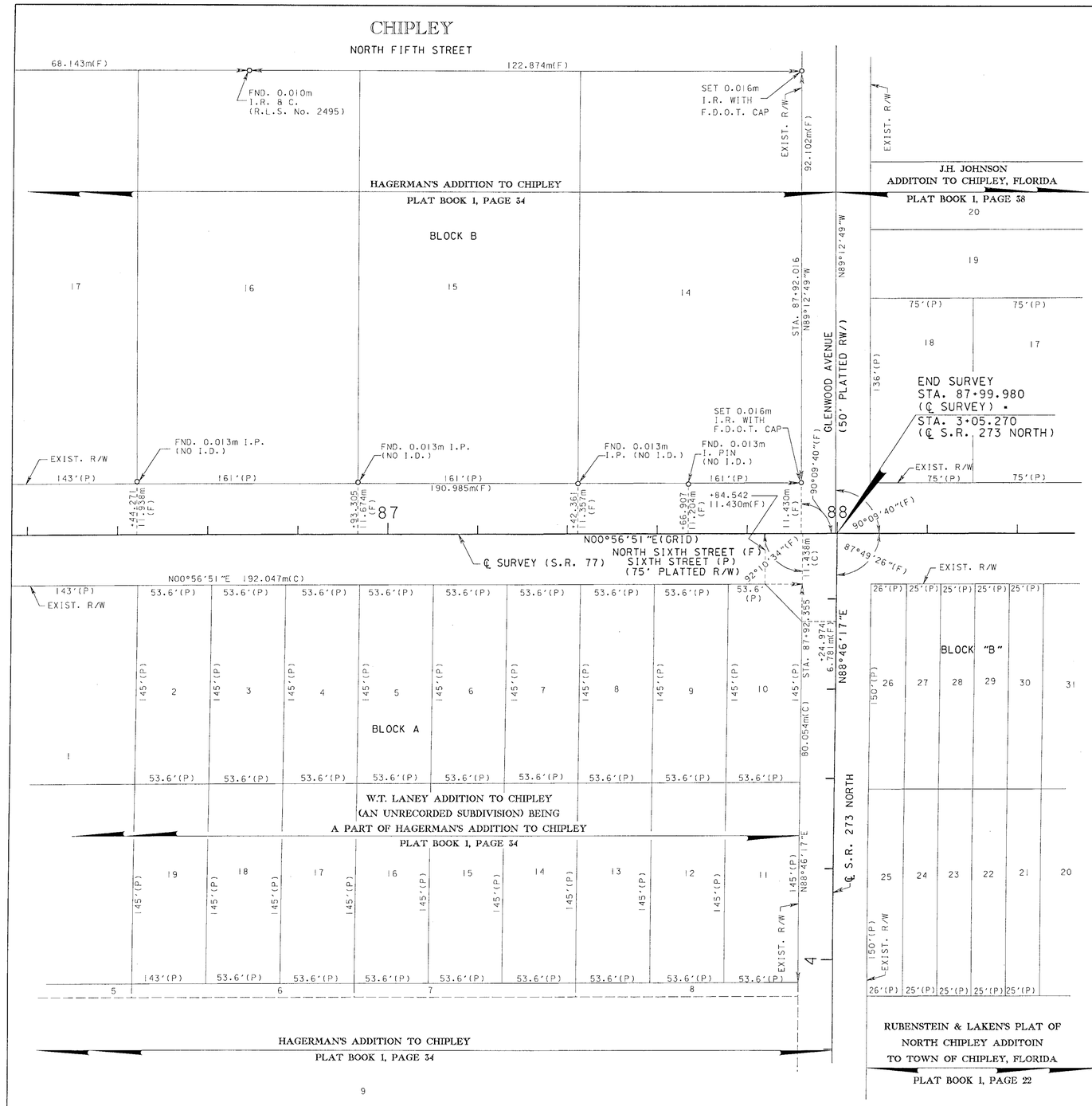

SECTION 33, T-5-N, R-13-W
METRIC
GRAPHIC SCALE 1:500

REFERENCE POINTS
(N.T.S.)

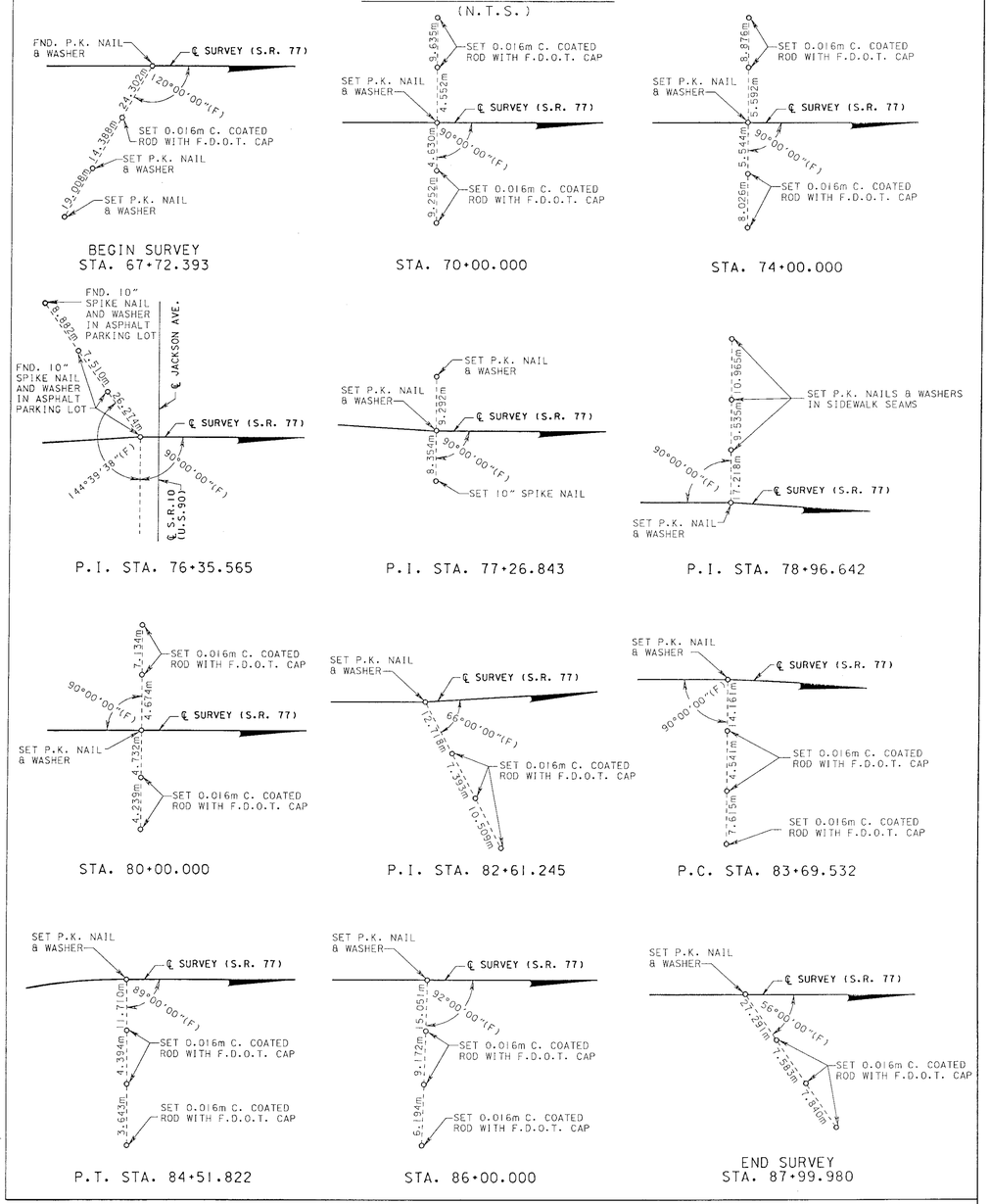

SEE SHEET ONE FOR LEGEND, GENERAL NOTES AND CERTIFICATION

RIGHT OF WAY MAP	FLORIDA DEPARTMENT OF TRANSPORTATION RIGHT OF WAY MAPPING	APPROVED BY R.G. Hood DATE 6-14-01 DISTRICT SURVEYOR ADMINISTRATOR	REVISION	BY	DATE	REVISION	BY	DATE	PRELIM	R.GIBSON	07-01-00	F.A.P. NO. N/A	SECTION 61080-2500	MAPS PREPARED BY: DYER, RIDDLE, MILLS, & PRECOURT, INC. 1505 EAST COLONIAL DRIVE ORLANDO, FLORIDA 32803	FIELD BOOK NO.'S 10316062, 10201455, 10016216
									FINAL	M.RAY	05-10-01	STATE ROAD NO. 77	WASHINGTON COUNTY	W.P.I. 3119708	SCALE: 1:500
									CHECKED	A.SCHAEFER	07-27-00			F.P. NO. 2207941	SHEET 6 OF 6

S.R.77 (MAIN STREET) FROM BEGIN FOUR LANE AT I-10 TO S.R. 273 (GLENWOOD AVENUE)