FED. ROAD DIV. No.	STATE	PROJECT No.	FISCAL YEAR	SHEET No.
3	FLA.	61620-2601		1

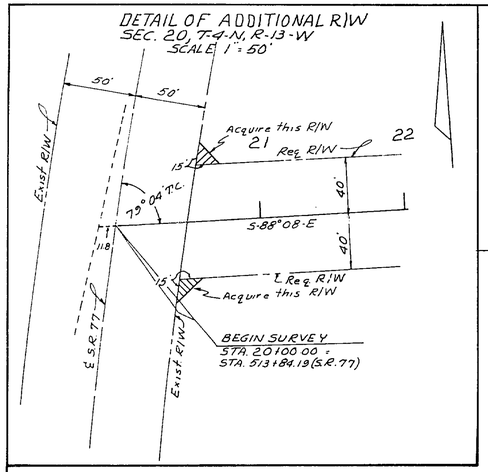

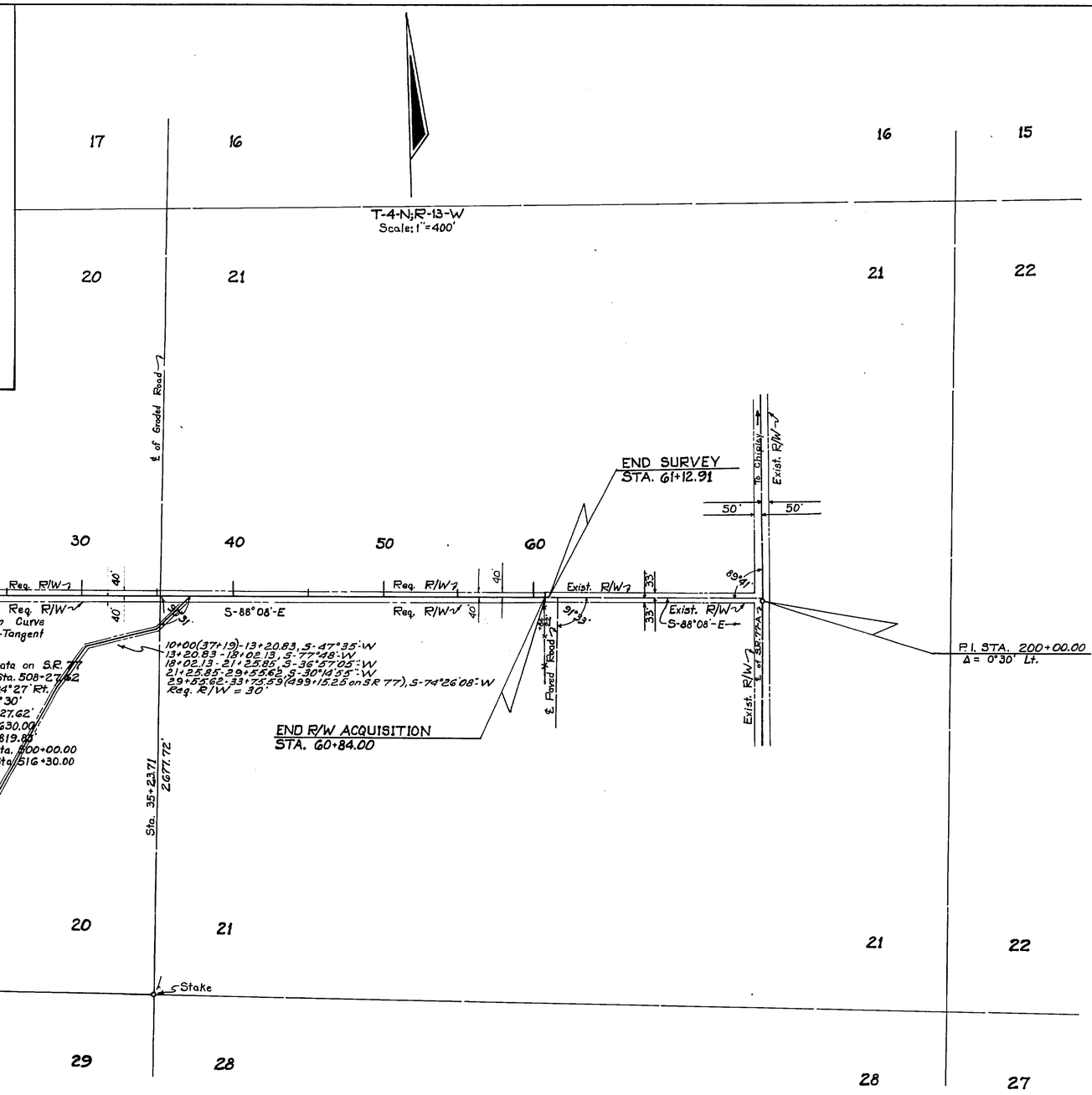

POWER POLES		
STA.	Rt.	Lt.
~~20+62~~		~~44'~~
~~26+15~~		~~42.5'~~
31+75		38'
35+46	36'BP	
35+47		35'
39+24		23'
42+64		23'
46+75		24'
51+04		24'
55+10		21.5'
59+20		18'
Owner: West Fla. Electric Co-op.		

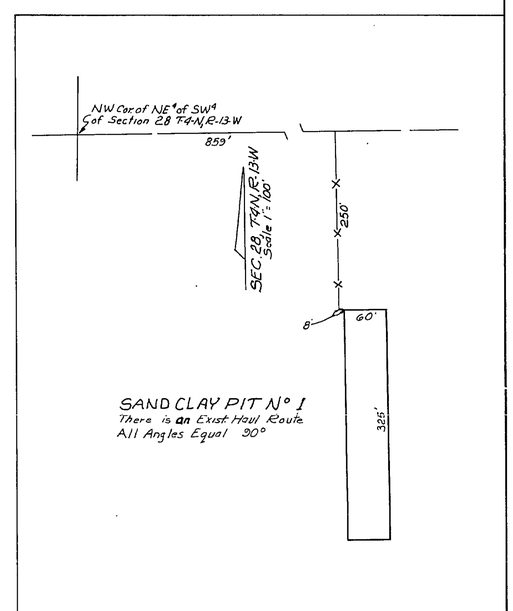

STATE OF FLORIDA
STATE ROAD DEPARTMENT

RIGHT OF WAY MAP

STATE ROAD No. S-77-A: WASHINGTON COUNTY

	BY	DATE	APPROVED BY	DATE
DRAWN				DISTRICT ENGINEER
TRACED	D.R.V.	10-11-67		
CHECKED				ENGINEER OF RIGHTS OF WAY
COMPARED				
INDEXED				STATE HIGHWAY ENGINEER

REVISION	BY	DATE
Detail Sand Clay Pit #1	DEF-MHC	3-25-68
CHANGED R/W	DV-MHC	3-8-68
	DV-MHC	2-23-68

SECTION 61620-2601 SHEET 1 OF 1

S.R. 77 To END PAVEMENT AT GOLF COURSE