FED. ROAD DIV. No.	STATE	PROJECT No.	FISCAL YEAR	SHEET No.
3	FLA.	61512-2601	'61	1

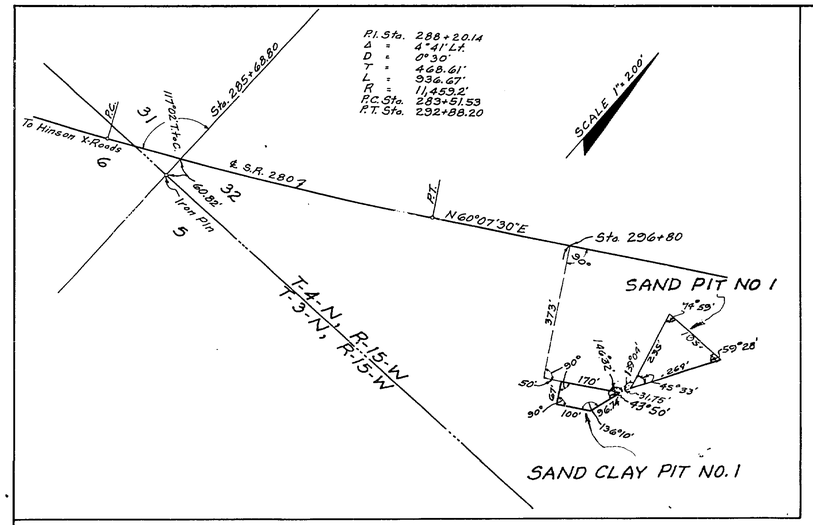

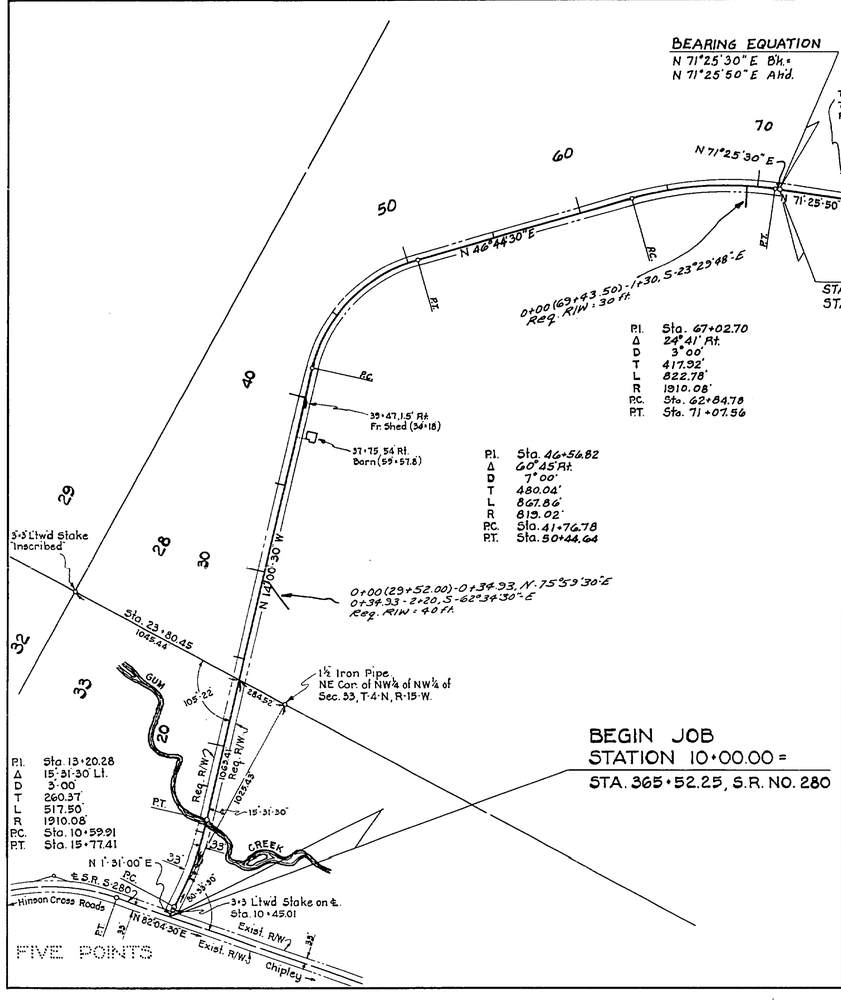

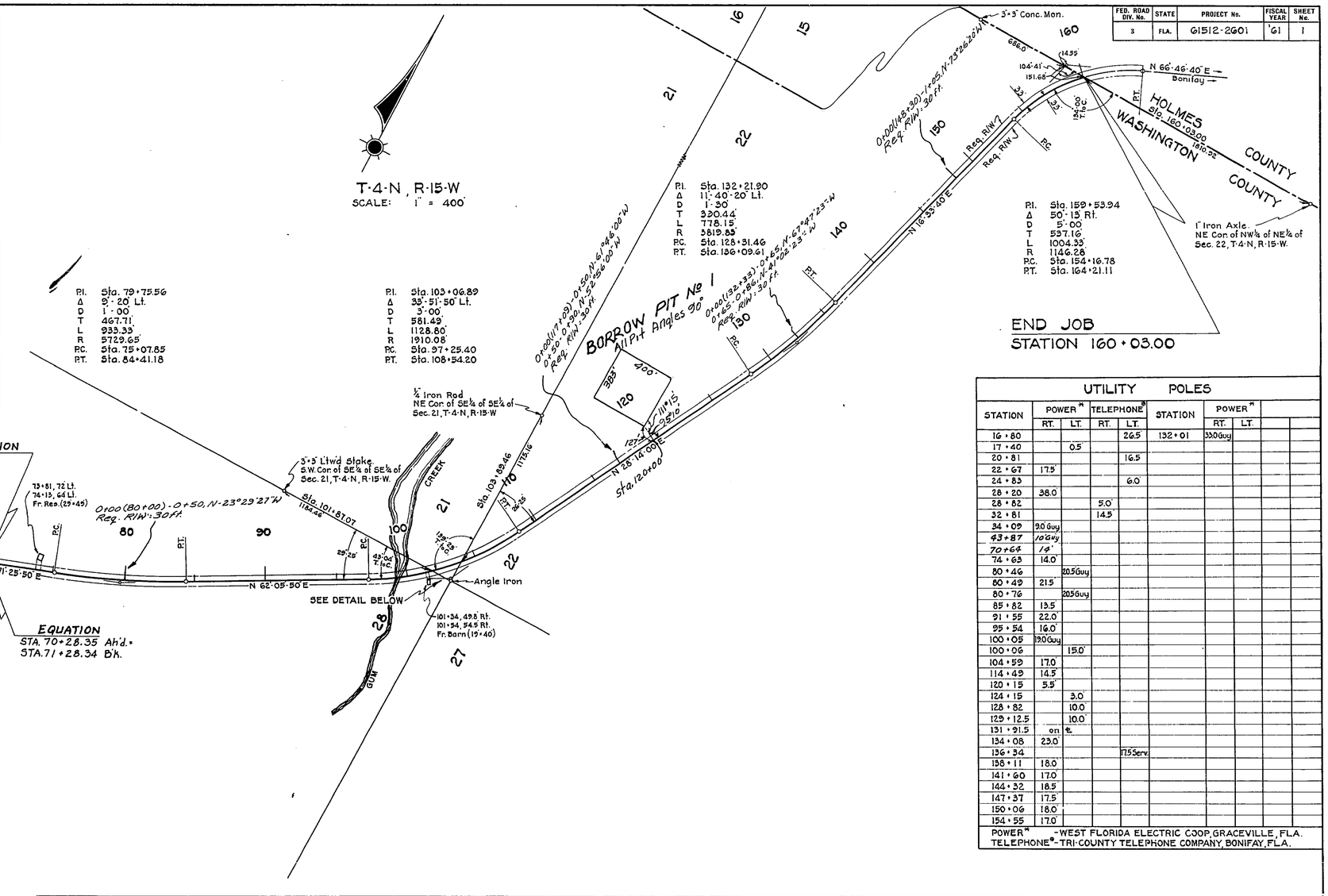

UTILITY POLES

STATION	POWER* RT.	POWER* LT.	TELEPHONE@ RT.	TELEPHONE@ LT.	STATION	POWER* RT.	POWER* LT.
16+80				26.5	132+01	33.0Guy	
17+40		0.5					
20+81				16.5			
22+67	17.5						
24+83				6.0			
26+20	38.0						
28+82			5.0				
32+81			14.5				
34+09	20.0Guy						
43+87	10.0Guy						
70+64	19'						
74+63	14.0						
80+46		20.5Guy					
80+49	21.5						
80+76		20.5Guy					
85+82	13.5						
91+55	22.0						
95+54	16.0						
100+05	20.0Guy						
100+06		15.0					
104+59	17.0						
114+49	14.5						
120+15	5.5						
124+15		3.0					
128+82		10.0					
129+12.5		10.0					
131+91.5	on ℄						
134+08	23.0						
136+34				17.5Serv.			
138+11	18.0						
141+60	17.0						
144+32	18.5						
147+37	17.5						
150+06	18.0						
154+55	17.0						

POWER* - WEST FLORIDA ELECTRIC COOP, GRACEVILLE, FLA.
TELEPHONE@ - TRI-COUNTY TELEPHONE COMPANY, BONIFAY, FLA.

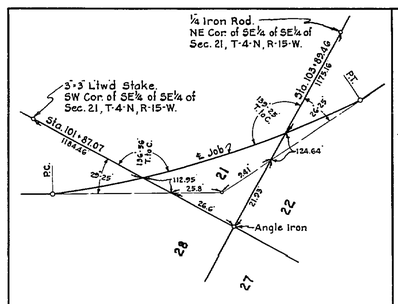

SECTION TIE DETAIL
NO SCALE

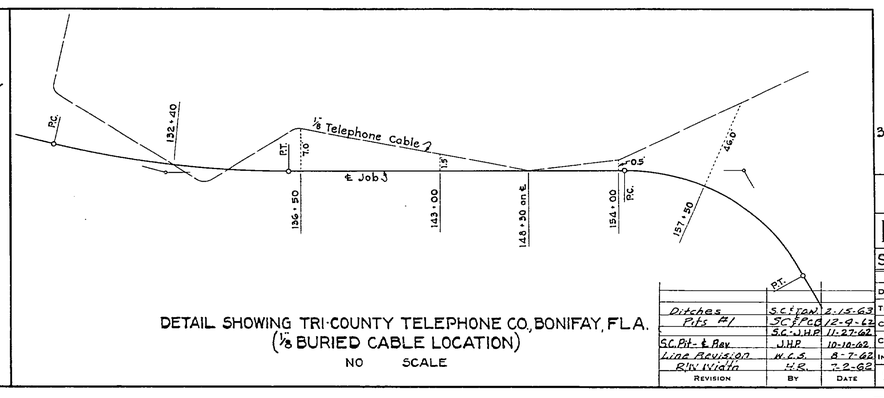

DETAIL SHOWING TRI-COUNTY TELEPHONE CO, BONIFAY, FLA.
(⅛" BURIED CABLE LOCATION)
NO SCALE

REVISION	BY	DATE
Ditches	S.C.E.	2-15-63
Pits P1	S.C.E.	12-9-62
	S.C.J.	11-27-62
S.C. Pit & Bar	J.H.P.	10-18-62
Line Revision	W.C.S.	8-7-62
R/W Width	H.R.	7-2-62

REQUIRED R/W WIDTH
93' RT. & LT. OF ℄ FROM BEGINNING TO END OF JOB.

STATE OF FLORIDA
STATE ROAD DEPARTMENT

RIGHT OF WAY MAP

STATE ROAD No. S-173 WASHINGTON COUNTY

	BY	DATE	APPROVED BY	DATE
DRAWN			G. E. Dice — DISTRICT ENGINEER	
TRACED	W.P.	5-4-62		
CHECKED				
COMPARED			Hoyt Burdyn — ENGINEER OF RIGHTS OF WAY	
INDEXED				5-22-62

STATE HIGHWAY ENGINEER

SECTION 61512-2601 SHEET 1 OF 1

FIVE POINTS NO. EAST TO HOLMES CO. LINE