FED. ROAD DIV. No.	STATE	SEC. AND JOB No.	FISCAL YEAR	SHEET No.	TOTAL SHEETS
3	FLA.	6110-101	'47	1	2

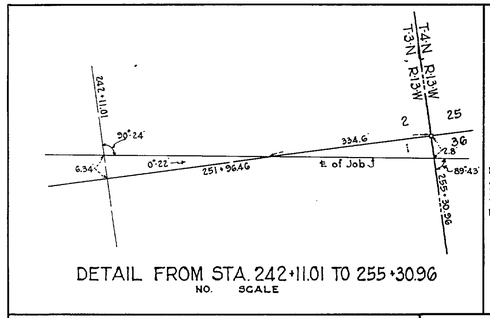

DETAIL FROM STA. 242+11.01 TO 255+30.96
NO. SCALE

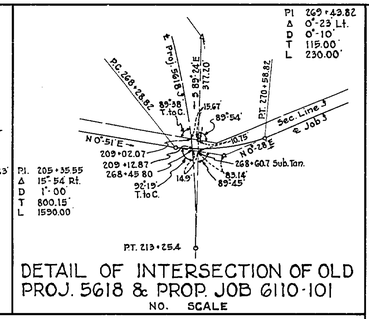

DETAIL OF INTERSECTION OF OLD PROJ. 5618 & PROP. JOB 6110-101
NO. SCALE

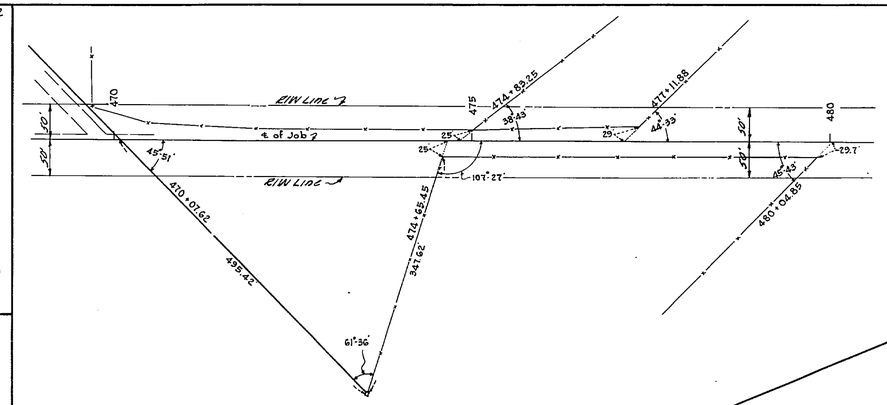

DETAIL FROM STA. 470+07.62 TO 480+04.85
SCALE: 1" = 100'

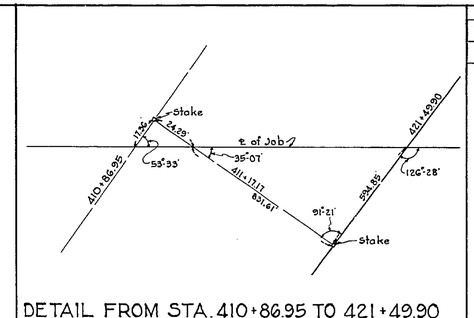

DETAIL FROM STA. 410+86.95 TO 421+49.90
NO SCALE

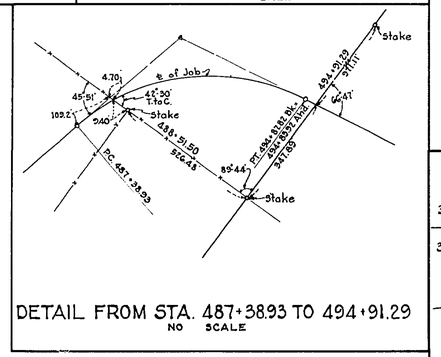

DETAIL FROM STA. 487+38.93 TO 494+91.29
NO SCALE

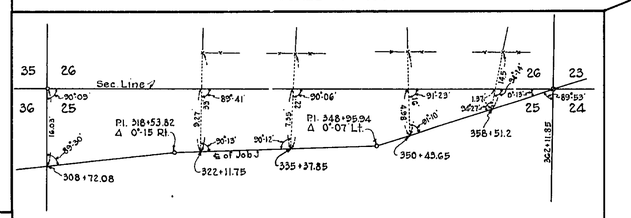

DETAIL FROM STA. 308+72.08 TO 362+11.85
NO SCALE

BEGIN JOB NO. 6110-101
STATION 220+00

END JOB NO. 6110-101
STATION 580+61.29

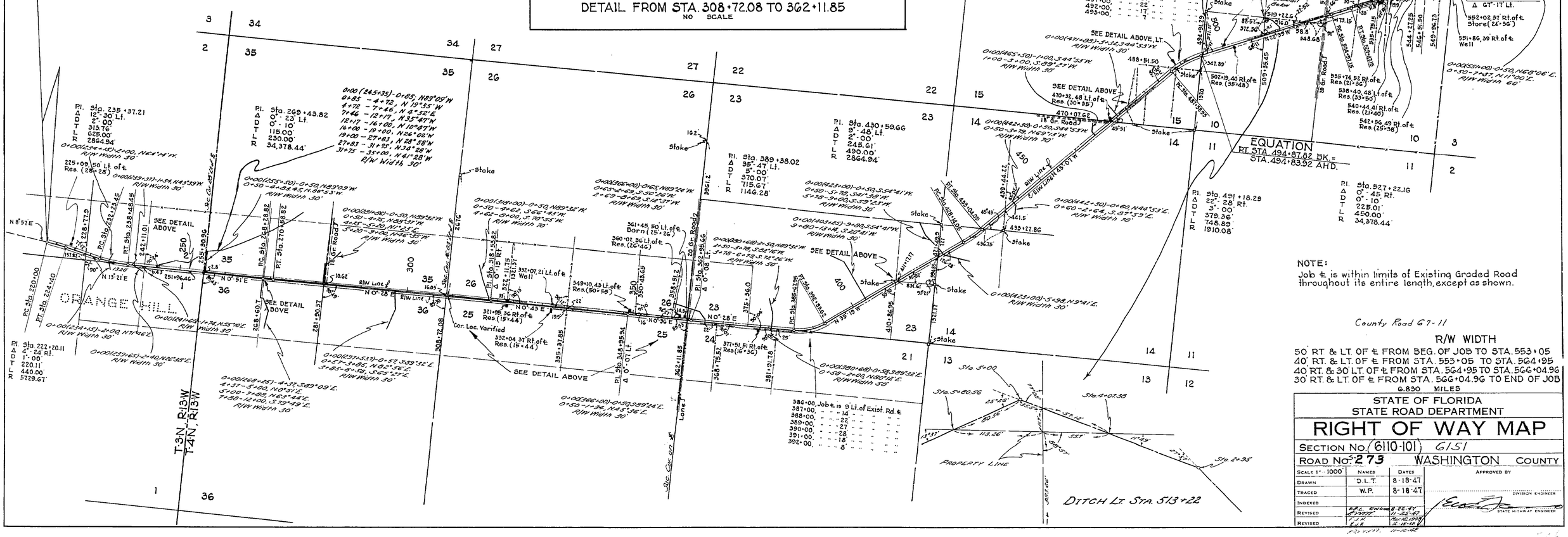

STATE OF FLORIDA
STATE ROAD DEPARTMENT

RIGHT OF WAY MAP

SECTION No. (6110-101) 6151

ROAD No. 273 WASHINGTON COUNTY

SCALE 1" - 1000'	NAMES	DATES	APPROVED BY
DRAWN	D.L.T.	8-18-47	DIVISION ENGINEER
TRACED	W.P.	8-18-47	
INDEXED			
REVISED		11-25-49	STATE HIGHWAY ENGINEER
REVISED		May 16, 1949	
		11-16-48	

FED. ROAD DIV. No.	STATE	SEC. AND JOB No.	FISCAL YEAR	SHEET No.	TOTAL SHEETS
3	FLA.	6110-101	'47	2	2

27

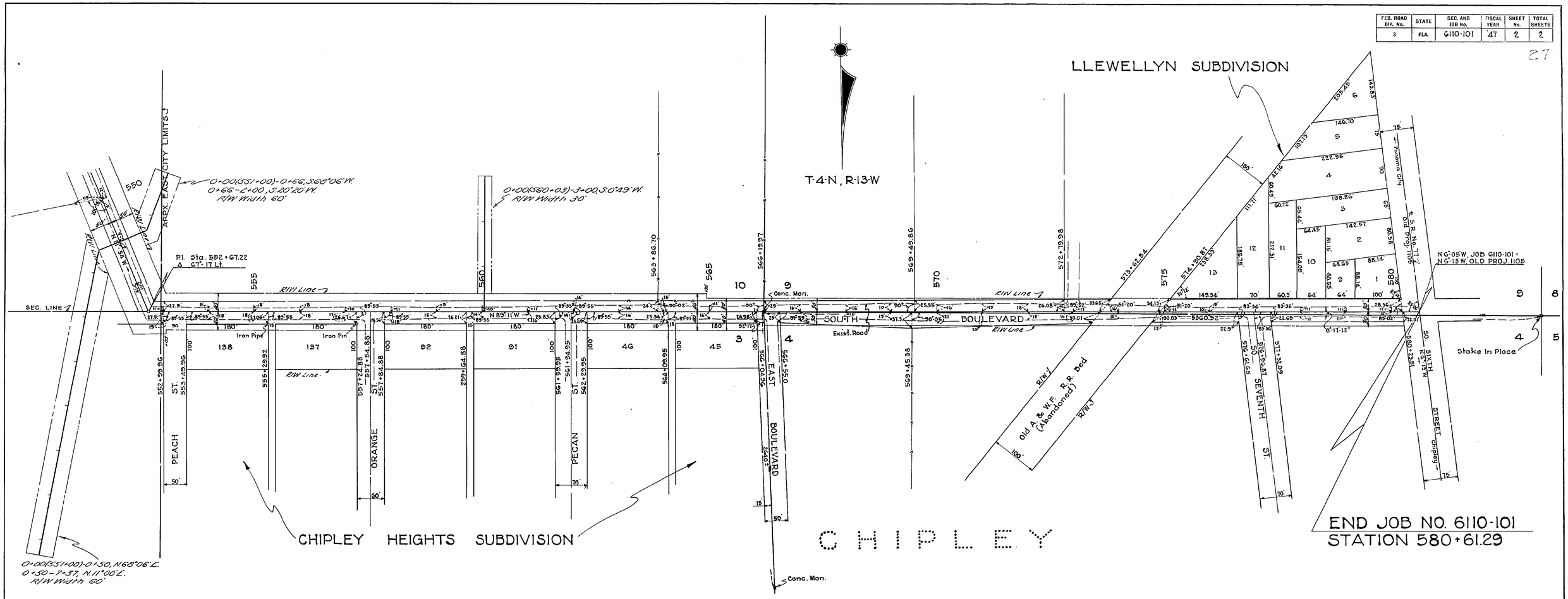

END JOB NO. 6110-101
STATION 580+61.29

TABULATION OF POWER & TELEPHONE POLES

STATION	POWER POLES RT.	POWER POLES LT.	TEL. POLES RT.	TEL. POLES LT.
230+07		46		
238+10		33		
238+10	24 GP			
243+17		30		
247+27		28		
247+40	17 G.P.			
253+02		28		
258+54		28		
263+94		30		
268+30		28		
350+27	21			
350+39		17		
355+02	21			
359+97	20			
361+79			25 GP	
362+35			17	
362+94				25
363+37	21			
364+69				27
366+38				26
367+32	24			
368+04				27
369+66				27
371+29				26
372+33	24			
372+91				26
374+53				25
376+14				25
376+34	24			
377+76				23
379+39				24
380+39	26			
381+00				23
382+61				23
384+23				23
384+26				23
384+73	26			26
385+86				21
387+50				19
389+12				15 GP

STATION	POWER POLES RT.	POWER POLES LT.	TEL. POLES RT.	TEL. POLES LT.
390+76				18
392+39				25
394+00				26
395+65				26
397+24				26
398+87				26
399+24	24			
400+50				26
402+10				26
403+73				26
404+65	25			
405+35				26
406+96				26
408+60				26
410+18				26
410+25	26			
411+83				26
413+26				26
415+07				26
415+64	25			
416+69				26
418+30				26
419+92				26
420+16	26			
421+54				26
423+17				26
424+78				26
425+64	26			
426+40				25.5
428+03				25
429+67				22
431+15	41			
431+30				20.5
432+91				25
434+54				25
435+11		49		
436+16				25
437+79				25
439+03	25			
439+40				26

STATION	POWER POLES RT.	POWER POLES LT.	TEL. POLES RT.	TEL. POLES LT.
441+02				25
442+64				26
444+27				26
444+79	26			
445+87				26
447+50				26
449+12				25
449+28	26			
450+74				26
452+36				26
453+98				26
454+79	28			
455+60				26
457+20				26
458+82				26
459+35	28			
460+08		48		
460+45				26
462+06				26
463+69	28			26
464+35	28			
465+30				26
466+94				26
468+55				26
470+29				26
470+38	28			
470+47		15		
471+80				26
473+42				26
475+00				26
475+90	25			
476+26				25
477+99				26
479+71				26
479+81	26			
481+43				26
483+03		29		
483+14				26
483+80	29			
484+84				26

STATION	POWER POLES RT.	POWER POLES LT.	TEL. POLES RT.	TEL. POLES LT.
488+14				28
489+72				41
503+03	19			
503+45	27			
506+92	25			
510+42	26			
529+30	21			
536+47	26			
539+38	31			
547+22	20	22		
549+72			9	
552+51		21		
552+74	28			
554+84	27			
557+33	27			
559+56	27			
561+57	27			
563+10	27			
565+00	25			
567+28	25			
568+81	24			
570+30	24			
571+80	22			
572+22		25		
573+17		22		
573+20	22			
574+98		19		
576+65		17		
578+45		21		
580+40		22		

R/W WIDTH

50' RT. & LT. OF ℄ FROM BEG. OF JOB TO STA. 553+05
40' RT. & LT. OF ℄ FROM STA. 553+05 TO STA. 564+95
40' RT. & 30' LT. OF ℄ FROM STA. 564+95 TO STA. 566+04.96
30' RT. & LT. OF ℄ FROM STA. 566+04.96 TO END OF JOB

6.830 MILES

County Road 67-11

STATE OF FLORIDA
STATE ROAD DEPARTMENT

RIGHT OF WAY MAP

SECTION NO. (6110-101) 6151
ROAD NO. S-273 WASHINGTON COUNTY

SCALE 1" = 100'	NAMES	DATES	APPROVED BY
DRAWN	D.L.T.	3-18-47	
TRACED	W.P.	3-18-47	DIVISION ENGINEER
INDEXED			
REVISED	F.P.L. ENGRG. 11-29 R.W.	12-12-49	STATE HIGHWAY ENGINEER
REVISED			

FED. ROAD DIV. No.	STATE	SEC. AND JOB No.	FISCAL YEAR	SHEET No.	TOTAL SHEETS
3	FLA.	6110-101	48	3	3

29

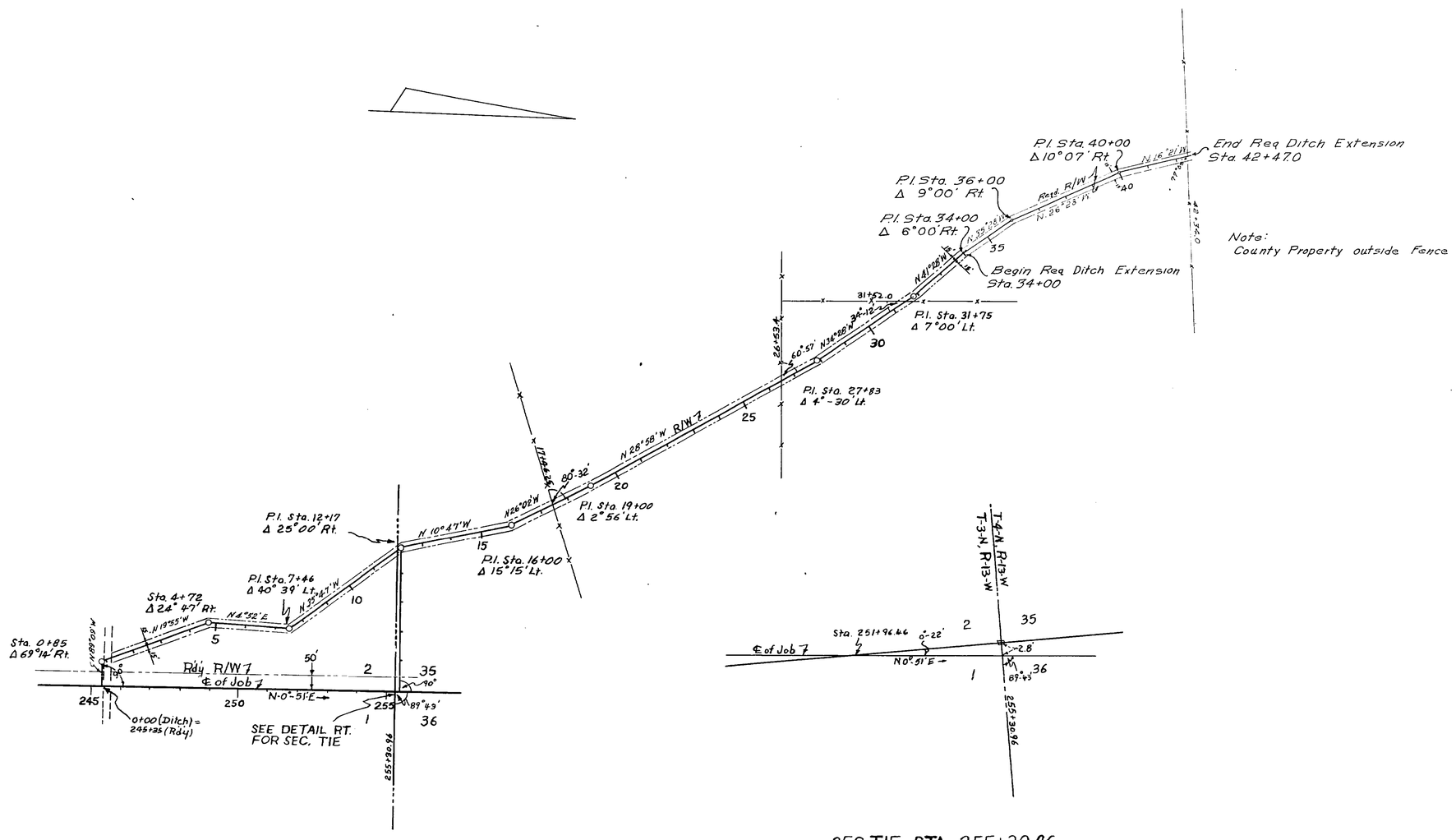

SEC. TIE STA. 255+30.96

NO SCALE

LATERAL DITCH LT. STA. 245+35

(REVISED)

Scale : 1" = 200'

Sec. 6151

STATE OF FLORIDA
STATE ROAD DEPARTMENT

RIGHT OF WAY MAP

SECTION No. (6110-101) State Road #273

ROAD No. (67-11) WASHINGTON COUNTY

SCALE 1" = 200'	NAMES	DATES	APPROVED BY
DRAWN			
TRACED	R.U.W.	6-22-48	DIVISION ENGINEER
INDEXED			
REVISED	R.J.H.	10-15-48	STATE HIGHWAY ENGINEER
	R.U.W.	1-7-49	
REVISED			

FED. ROAD DIV. No.	STATE	SEC. AND JOB No.	FISCAL YEAR	SHEET No.	TOTAL SHEETS
3	FLA.				

28

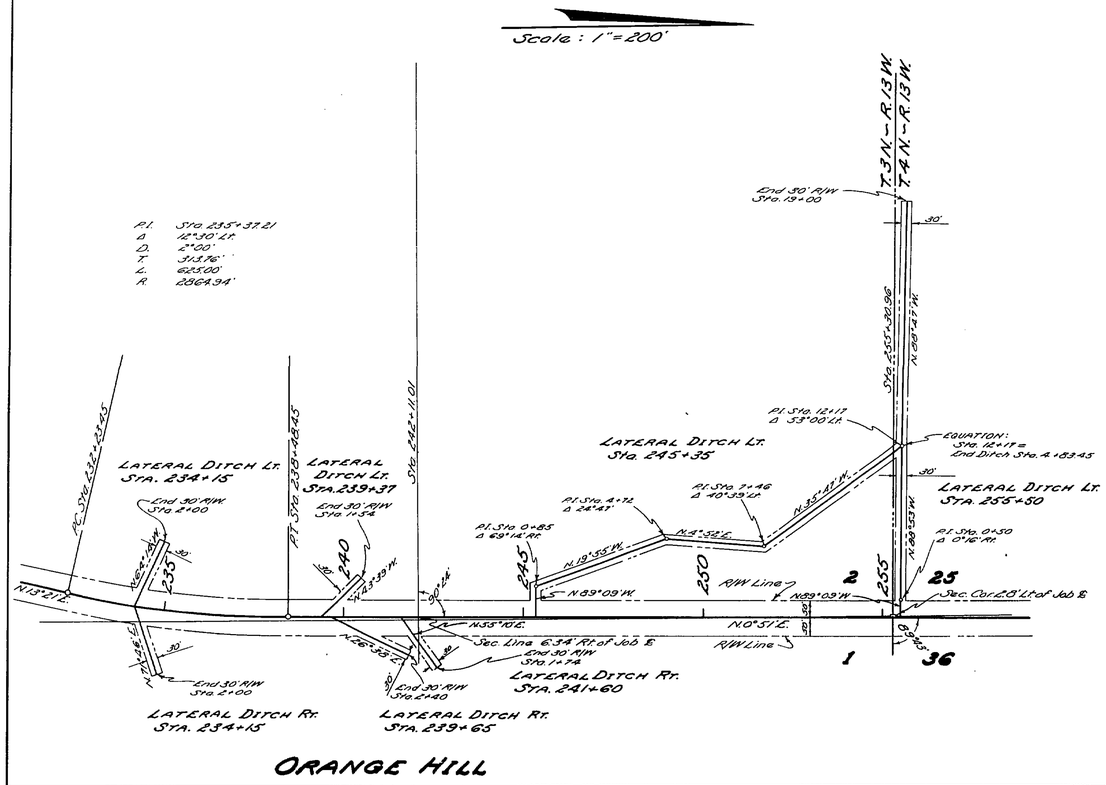

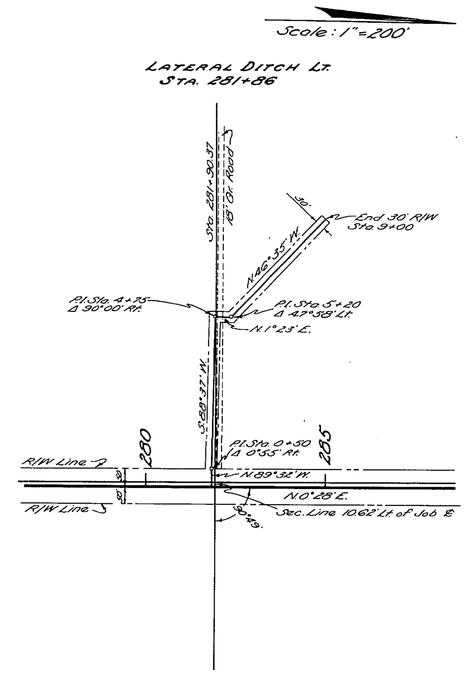

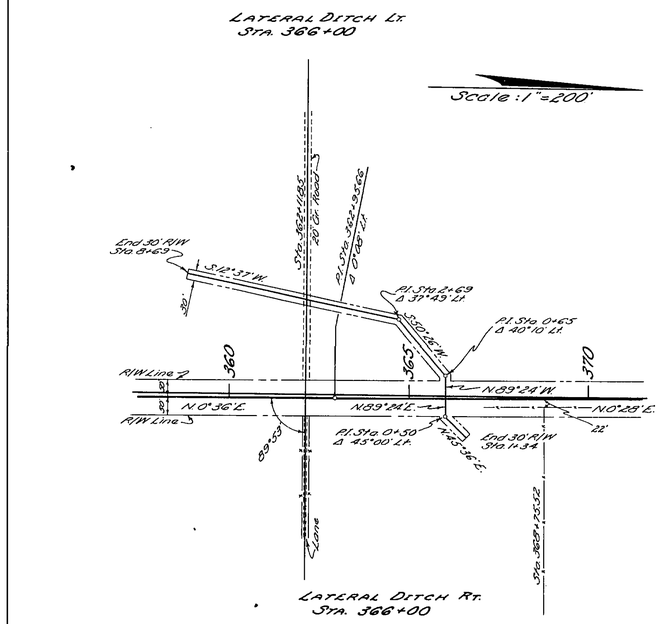

County Road 67-11

STATE OF FLORIDA
STATE ROAD DEPARTMENT

RIGHT OF WAY MAP

SECTION No. (6110-101) 6151

ROAD No. S-273 WASHINGTON COUNTY

SCALE 1" = 40' Shown	NAMES	DATES	APPROVED BY
DRAWN	F.J. Hansen	Mar. 23, 1948	DIVISION ENGINEER
TRACED			
INDEXED			
REVISED	[illegible]	11-16-48	STATE HIGHWAY ENGINEER
REVISED			