FED. ROAD DIST. No.	STATE	FED. AID PROJ. No.	FISCAL YEAR	SHEET NO.	TOTAL SHEETS
8	FLA.	1106	1936	1	3

WIDTH OF RIGHT-OF-WAY REQUIRED		
Sta 0+00 to Sta 475+25.8	50' Lt. & 50' Rt. ℄	
Sta 475+25.8 To Sta 534+50	100' " 100' "	
Sta 534+50 To Sta 797+08	50' " 50' "	
Sta 797+08 to Sta 815+75.65	37.5' Lt. & 37.5' Rt. ℄	

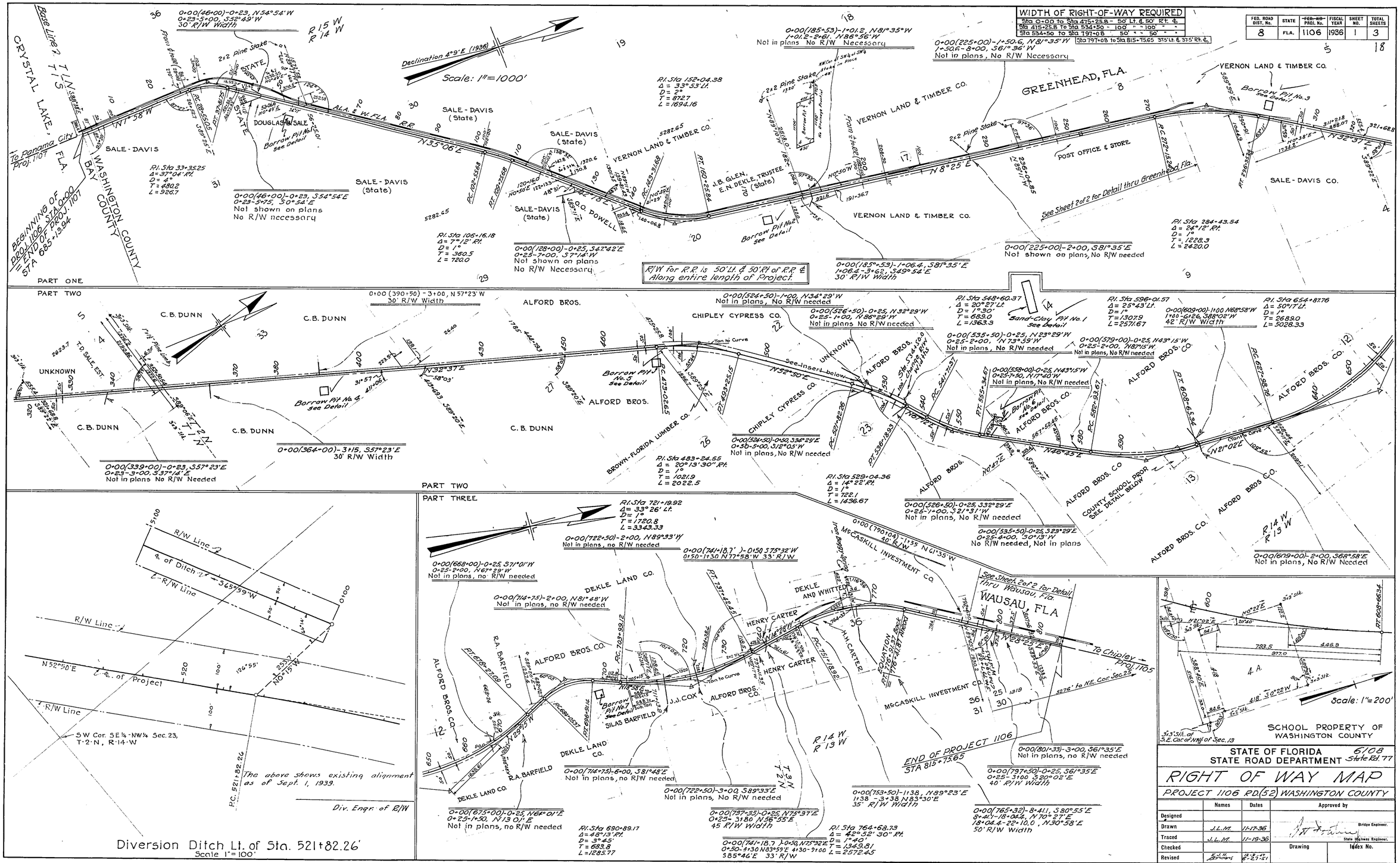

STATE OF FLORIDA
STATE ROAD DEPARTMENT

6108
State Rd. 77

RIGHT OF WAY MAP

PROJECT 1106 RD.(52) WASHINGTON COUNTY

	Names	Dates	Approved by
Designed			
Drawn	J.L.M.	11-17-36	Bridge Engineer.
Traced	J.L.M.	11-19-36	State Highway Engineer.
Checked	J.L.M.	12-3-36	Drawing / Index No.
Revised		4-27-51	
		4-1-52	

3 of 1 Proj. 1106 8109

FED. ROAD DIST. No.	STATE	~~FED. AID~~ PROJ. No.	FISCAL YEAR	SHEET NO.	TOTAL SHEETS
8	FLA.	1106	1936	2	3

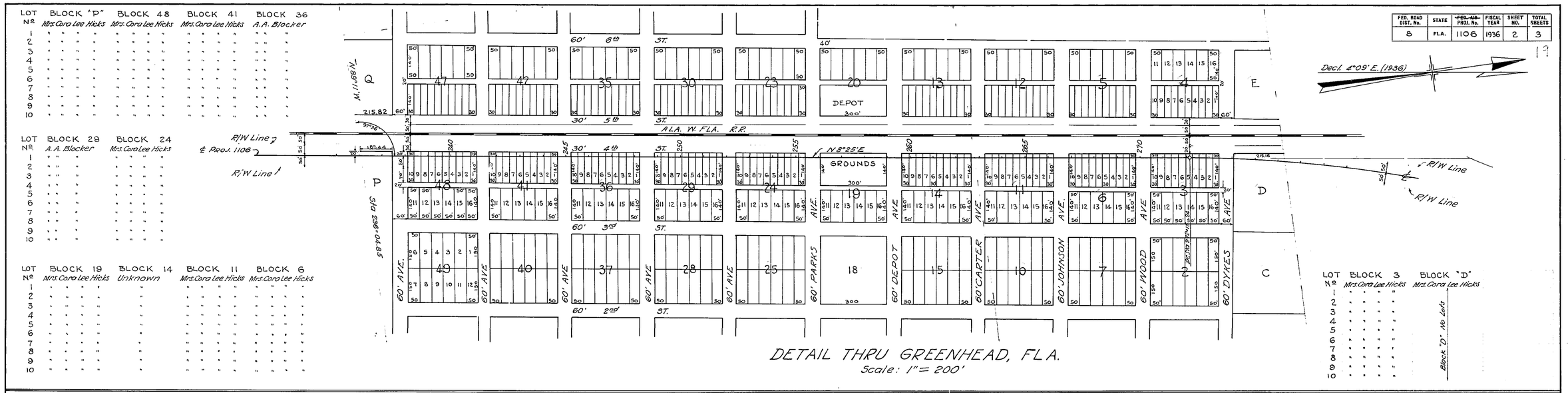

DETAIL THRU GREENHEAD, FLA.
Scale: 1" = 200'

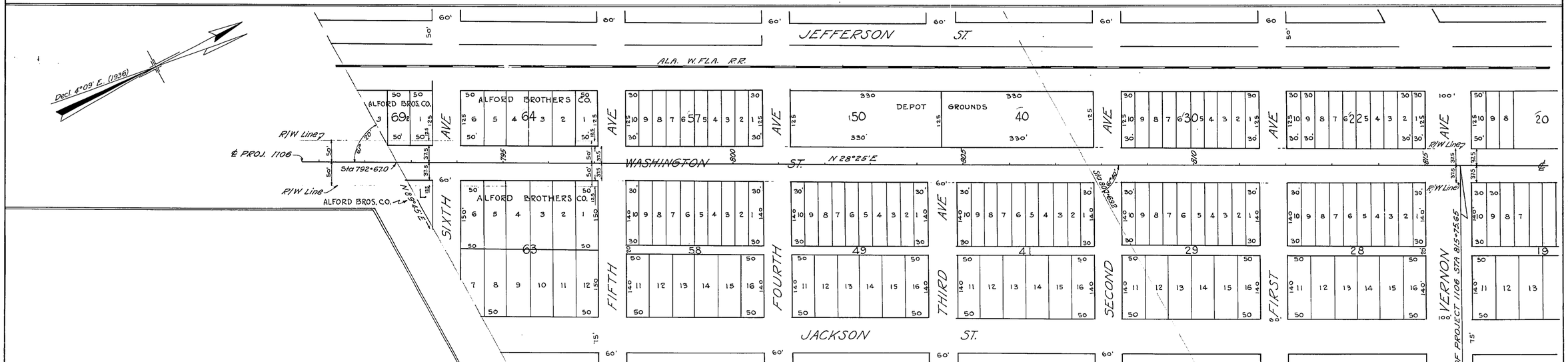

DETAIL THRU WAUSAU, FLA.
Scale: 1" = 100'

State Rd. 77 6108

STATE OF FLORIDA
STATE ROAD DEPARTMENT

RIGHT OF WAY MAP

PROJECT 1106 RD.(52) WASHINGTON COUNTY

	Names	Dates	Approved by
Designed			Bridge Engineer.
Drawn	J.L.M.	3-3-37	State Highway Engineer.
Traced	J.L.M.	3-5-37	
Checked			Drawing / Index No.
Revised			

The above shows existing alignment as of Sept. 1, 1939.

Div. Engr. of R/W

Proj. 1106 — Lot 3

6108

19

6108 Proj. 1106 3 of 3

FED. ROAD DIST. No.	STATE	FED. AID PROJ. No.	FISCAL YEAR	SHEET NO.	TOTAL SHEETS
8	FLA.	1106	1936	3	3

20

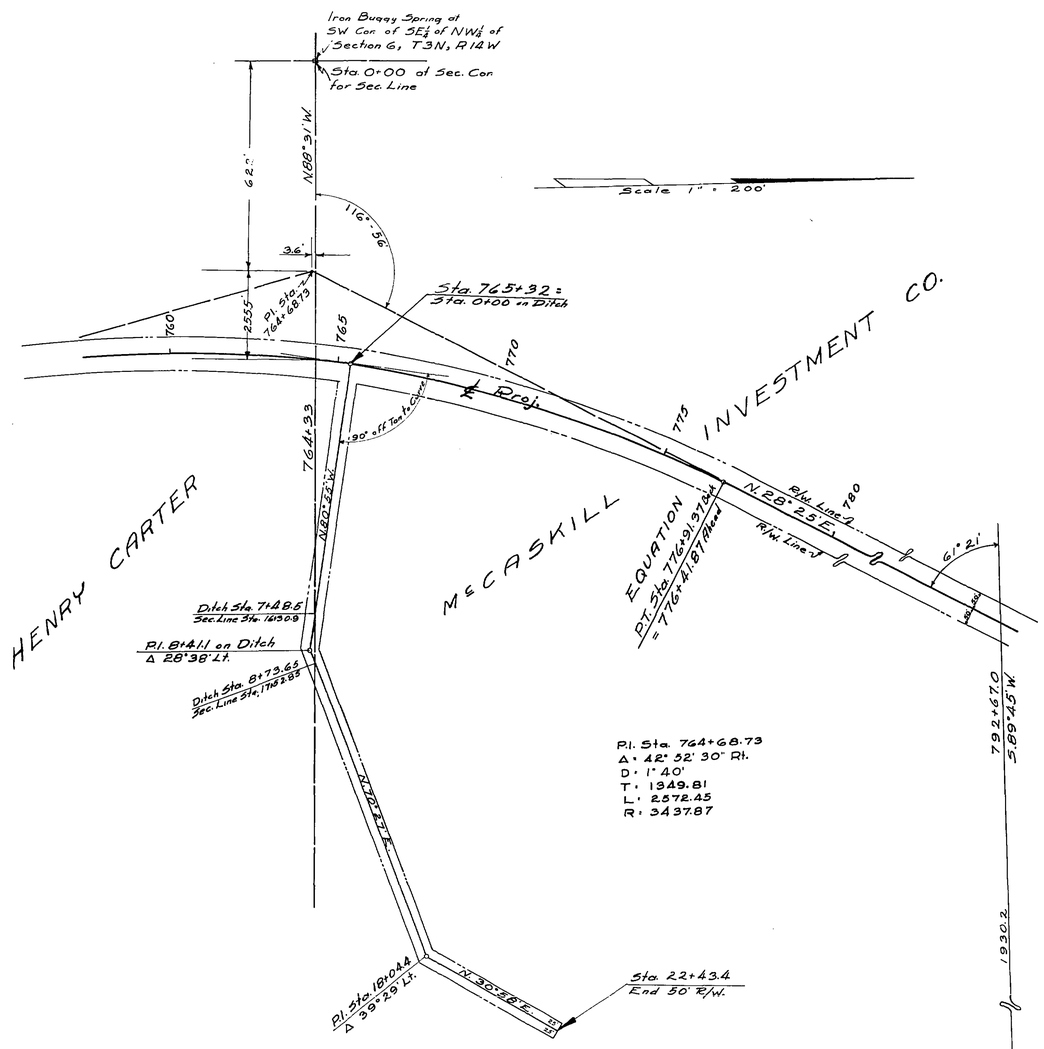

Outfall Ditch Rt. of Station 765+32
Proj. 1106, Road 52
Washington, County

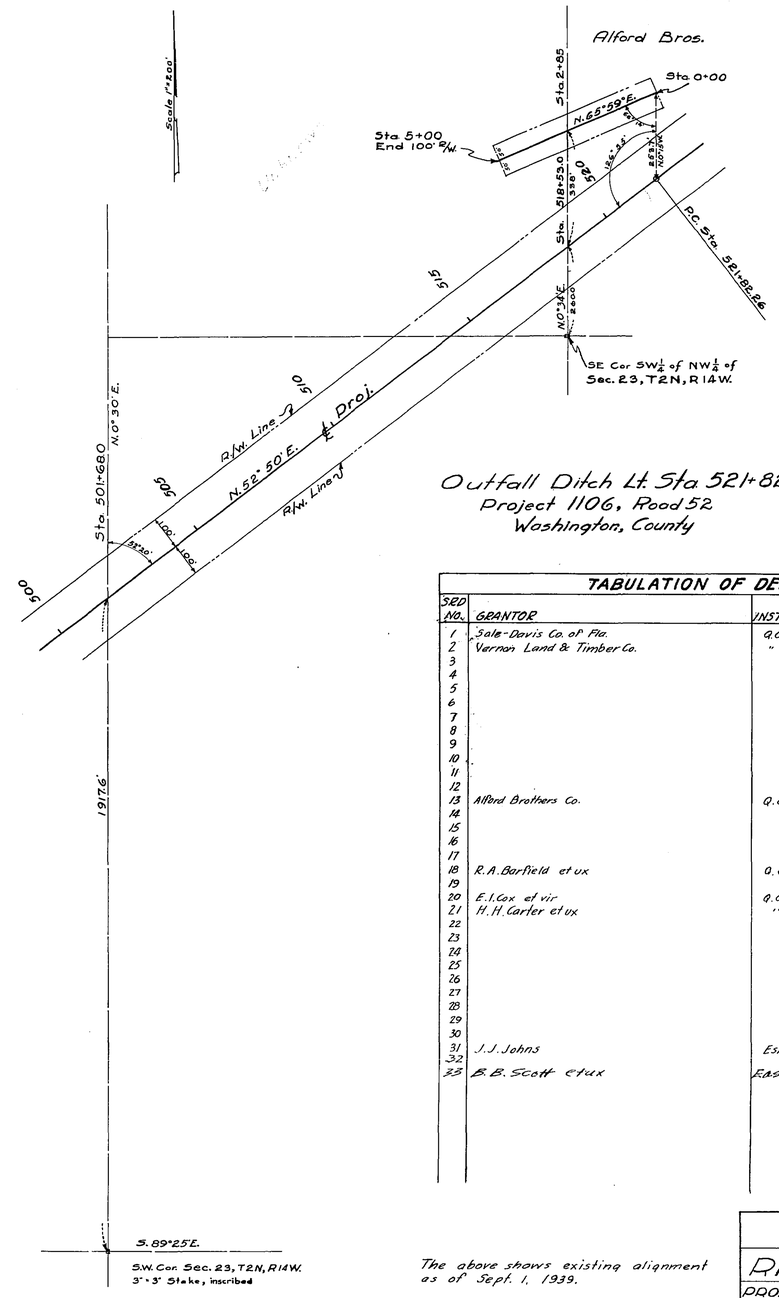

R.I. Sta. 529+04.36
Δ = 14°22' Rt.
D = 1°00'
T = 722.1'
L = 1436.67'

Outfall Ditch Lt. Sta. 521+82.26
Project 1106, Road 52
Washington, County

The above shows existing alignment as of Sept. 1, 1939.

Div. Engr. of R/W

TABULATION OF DEEDS IN FILE

SED NO.	GRANTOR	INSTRUMENT	DATE OF EXEC.	RECORDED BOOK	RECORDED PAGE	CLERKS NO.	REMARKS
1	Sale-Davis Co. of Fla.	Q.C. Deed	4-27-39	65	34	9402	R/W
2	Vernon Land & Timber Co.	" "	9-6-37	65	23	9273	"
3							
4							
5							
6							
7							
8							
9							
10							
11							
12							
13	Alford Brothers Co.	Q.C. Deed	9-15-36	64	131	5882	R/W
14							
15							
16							
17							
18	R.A. Barfield et ux	Q.C. Deed	9-22-36	64	130	5909	R/W
19							
20	E.I. Cox et vir	Q.C. Deed	9-14-36	64	129	5884	"
21	H.H. Carter et ux	" "	12-12-36	64	126	6146	"
22							
23							
24							
25							
26							
27							
28							
29							
30							
31	J.J. Johns	Esmt.	10-31-38	65	38	9414	B.P.
32							
33	B.B. Scott et ux	Easement	1-6-48	91	156	34429	B. Pit

State Rd. 77 6108

STATE OF FLORIDA
STATE ROAD DEPARTMENT

RIGHT OF WAY MAP

PROJECT 1106 RD(52) WASHINGTON COUNTY

Scale 1"=200'	Names	Dates	Approved by
Designed			
Drawn	DWB	9-28-37	Bridge Engineer.
Traced			State Highway Engineer.
Checked			Drawing / Index No.
Revised			

20