6106
PROJ. 5135 RD. (163)
3

FED. ROAD DIST. No.	STATE	FED. AID PROJ. No.	FISCAL YEAR	SHEET NO.	TOTAL SHEETS
8	FLA.	5135	1938	1	

Book No. 15007
" " 14326
16883
17226

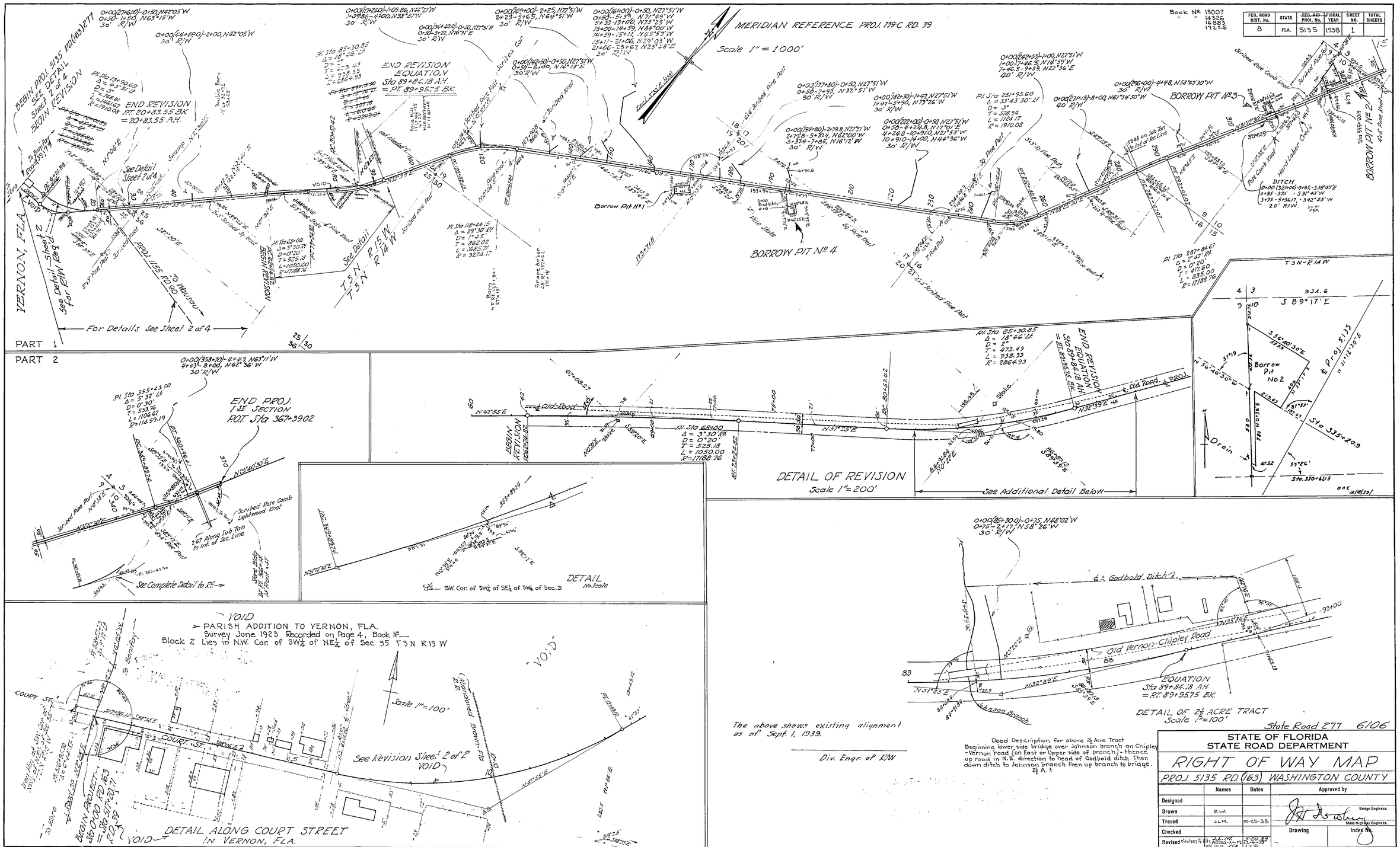

The above shows existing alignment as of Sept. 1, 1939.

Div. Engr. of R/W

Deed Description for above 2½ Acre Tract
Beginning lower side bridge over Johnson branch on Chipley-Vernon road (on East or Upper side of branch) - thence up road in N.E. direction to head of Godbold ditch. Then down ditch to Johnson branch then up branch to bridge.
2½ A. ±

State Road 277 6106

STATE OF FLORIDA
STATE ROAD DEPARTMENT

RIGHT OF WAY MAP

PROJ. 5135 RD. (163) WASHINGTON COUNTY

	Names	Dates	Approved by
Designed			Bridge Engineer.
Drawn	B.W.		State Highway Engineer.
Traced	J.L.M.	10-25-38	
Checked			Drawing / Index No.
Revised	J.L.M. Added 5-20-39	12-4-39	
		6-27-51	

15

3

2

6106
PROJ. 5135 RD. (163)

FED. ROAD DIST. No.	STATE	FED. AID PROJ. No.	FISCAL YEAR	SHEET NO.	TOTAL SHEETS
8	FLA.	5135	1938	2	

16

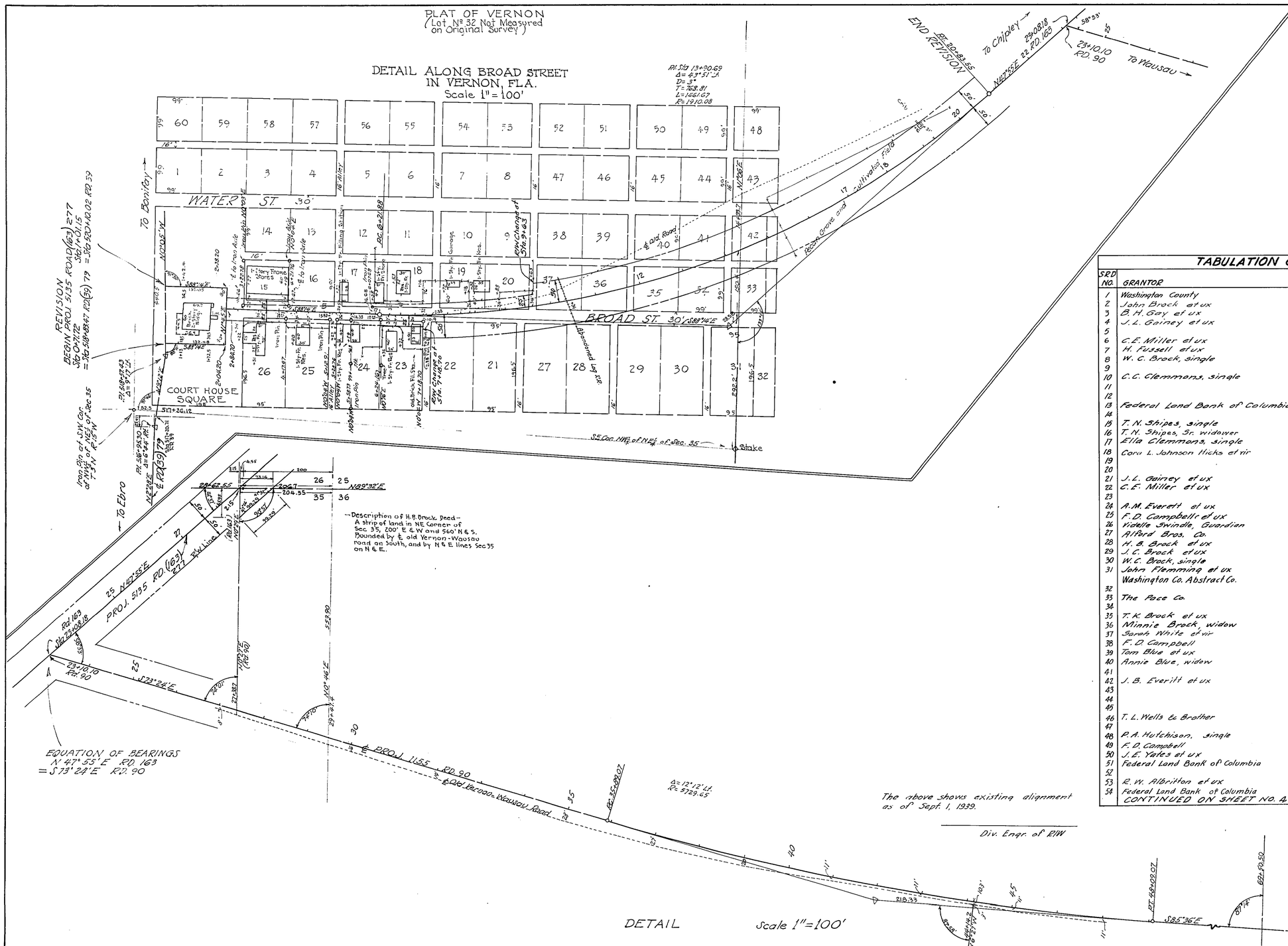

TABULATION OF DEEDS IN FILE

SRD NO.	GRANTOR	INSTRUMENT	DATE OF EXEC.	RECORDED BOOK	PAGE	CLERKS NO.	REMARKS
1	Washington County	Conf.-Resol.	11-14-38				Secure R/W
2	John Brock et ux	R/W Deed	9-26-39	65	225	10121	R/W
3	B. H. Gay et ux	"	11-20-39	65	226	10122	"
4	J. L. Gainey et ux	"	11-20-39	65	227	10123	"
5							
6	C. E. Miller et ux	"	1-30-39	65	228	10124	"
7	H. Fussell et ux	"	5-2-39	65	229	10125	"
8	W. C. Brock, single	"	5-2-39	65	230	10126	"
9							
10	C. C. Clemmons, single	Rel. Tx. Cert.	4-2-39	65	231	10127	"
11							
12							
13	Federal Land Bank of Columbia	Lien Sub.	2-5-40	65	301	10375	R/W
14							
15	T. N. Shipes, single	R/W Deed	5-2-39	65	232	10128	R/W
16	T. N. Shipes, Sr. widower	"	9-12-40	65	469	11528	"
17	Ella Clemmons, single	R/W Deed	5-2-39	65	233	10129	R/W
18	Cora L. Johnson Hicks et vir	"	4-20-40	65	404	11282	"
19							
20							
21	J. L. Gainey et ux	P. Rel. Tx. Cert.	5-3-39	65	234	10130	R/W
22	C. E. Miller et ux	R/W Deed	4-2-39	65	235	10131	"
23							
24	A. M. Everett et ux	P. Rel. Mtg.	11-20-39	65	236	10132	R/W
25	F. D. Campbell et ux	Rel. Tx. Cert.	5-19-39	65	237	10133	"
26	Vidalia Swindle, Guardian	R/W Deed	10-17-39	65	238	10134	"
27	Albard Bros. Co.	"	5-5-39	65	239	10135	"
28	H. B. Brock et ux	P. Rel. Cert.	5-3-39	65	240	10136	"
29	J. C. Brock et ux	R/W Deed	2-27-39	65	241	10137	"
30	W. C. Brock, single	"	5-2-39	65	243	10139	"
31	John Flemming et ux	Rel. Tx. Cert.	5-2-39	65	244	10140	"
	Washington Co. Abstract Co.	Abstract	4-17-38				
32							
33	The Pace Co.	P. Rel. Mtg.	6-28-39	65	245	10141	R/W
34							
35	T. K. Brock et ux	R/W Deed	10-31-39	65	246	10142	R/W
36	Minnie Brock, widow	"	6-7-39	65	242	10138	"
37	Sarah White et vir	"	6-7-39	65	247	10143	"
38	F. D. Campbell	Rel. Tax Cert.	11-24-39	65	248	10144	"
39	Tom Blue et ux	R/W Deed	11-20-39	65	249	10145	"
40	Annie Blue, widow	W. Deed	11-4-39	65	250	10146	"
41							
42	J. B. Everitt et ux	R/W Deed	10-12-39	65	251	10147	R/W
43							
44							
45							
46	T. L. Wells & Brother	P. Rel. Mtg.	6-23-39	65	252	10148	R/W
47							
48	P. A. Hutchison, single	R/W Deed	9-11-39	65	253	10149	R/W
49	F. D. Campbell	Rel. Tx. Cert.	6-9-39	65	254	10150	"
50	J. E. Yates et ux	R/W Deed	6-7-39	65	255	10151	"
51	Federal Land Bank of Columbia	Rel. Lien	8-8-39	F	178	9882	Re: J.E. Yates
52							
53	R. W. Albritton et ux	R/W Deed	7-6-39	65	256	10152	R/W
54	Federal Land Bank of Columbia	Rel. Lien	8-8-39	F	177	9881	J.W. Albritton

CONTINUED ON SHEET NO. 4.

State Road 277 6106

STATE OF FLORIDA
STATE ROAD DEPARTMENT

RIGHT OF WAY MAP

PROJ. 5135 RD(163) WASHINGTON COUNTY

	Names	Dates	Approved by
Designed			Bridge Engineer.
Drawn	J.L.M.	5-19-39	
Traced	J.L.M.	5-20-39	State Highway Engineer.
Checked			Drawing / Index No.
Revised		6-27-51	

16

3

6106
PROJ. 5135 RD. (163)
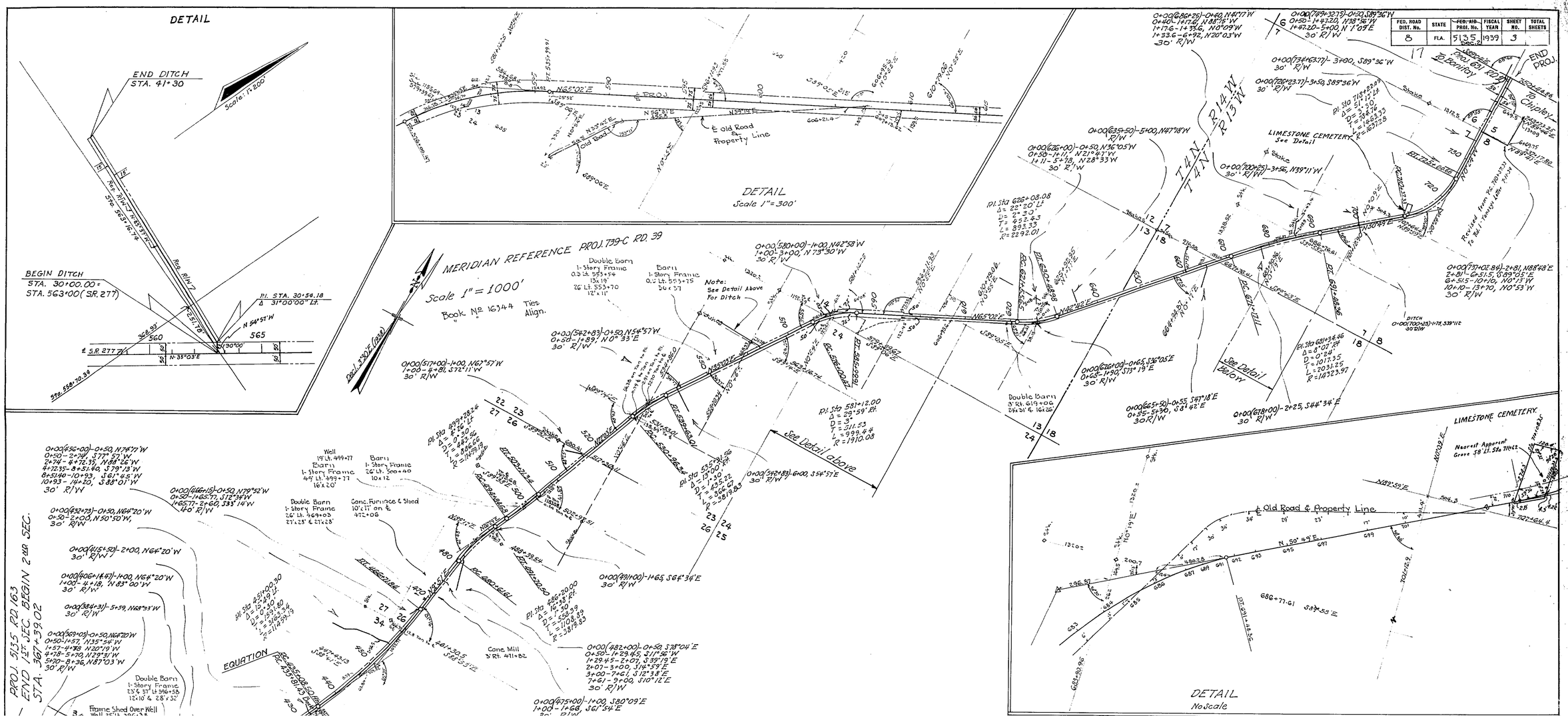
FED. ROAD DIST. No.	STATE	FED.-AID PROJ. No.	FISCAL YEAR	SHEET No.	TOTAL SHEETS
8	FLA.	5135	1939	3