FED. ROAD DIST. No.	STATE	~~FED. AID~~ PROJ. No.	FISCAL YEAR	SHEET NO.	TOTAL SHEETS
8	FLA.	737	1936	1	2

10

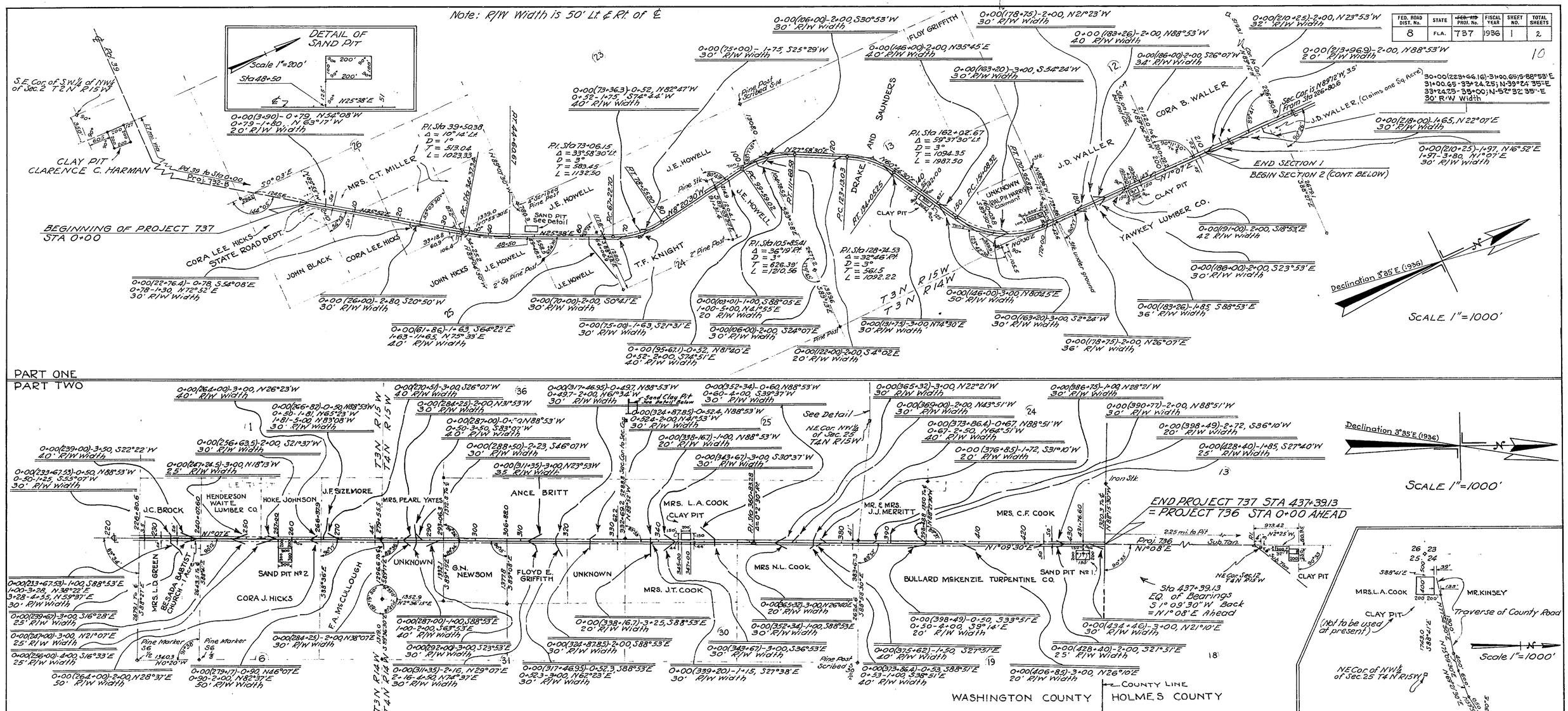

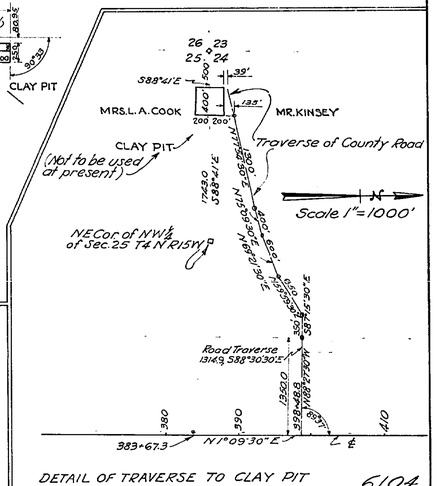

DETAIL OF TRAVERSE TO CLAY PIT

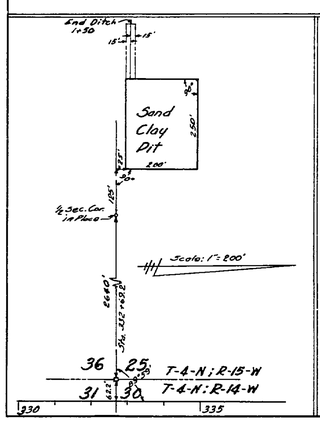

The above shows existing alignment as of Sept. 1, 1939.

Div. Engr. of R/W

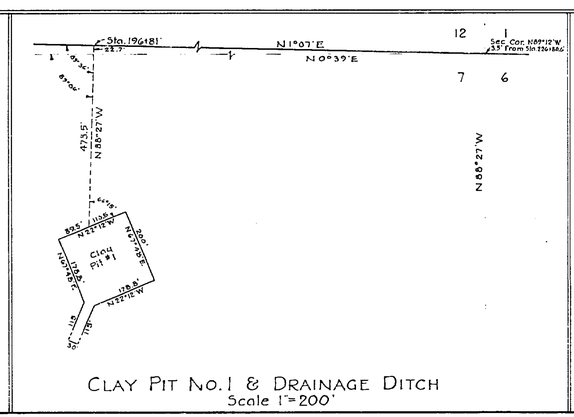

CLAY PIT No. 1 & DRAINAGE DITCH
Scale 1"=200'

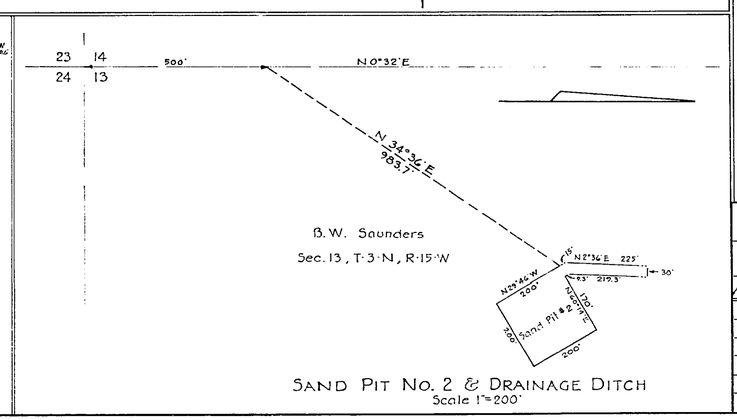

SAND PIT No. 2 & DRAINAGE DITCH
Scale 1"=200'

6104

STATE OF FLORIDA State Rd. 79
STATE ROAD DEPARTMENT

RIGHT OF WAY MAP

PROJECT 737 (RD. 39) WASHINGTON COUNTY

	Names	Dates	Approved by
Designed			Bridge Engineer.
Drawn	J.L.M.	10-5-36	
Traced	J.L.M.	11-6-36	State Highway Engineer.
Checked	K.J.H.	12-2-48	Drawing / Index No.
Revised	B.H.	6-26-51 5-23-79	

S.R.D. No.
SEC. No. 6104 (739-A)
ROAD No. 79 (39)
COUNTY Washington

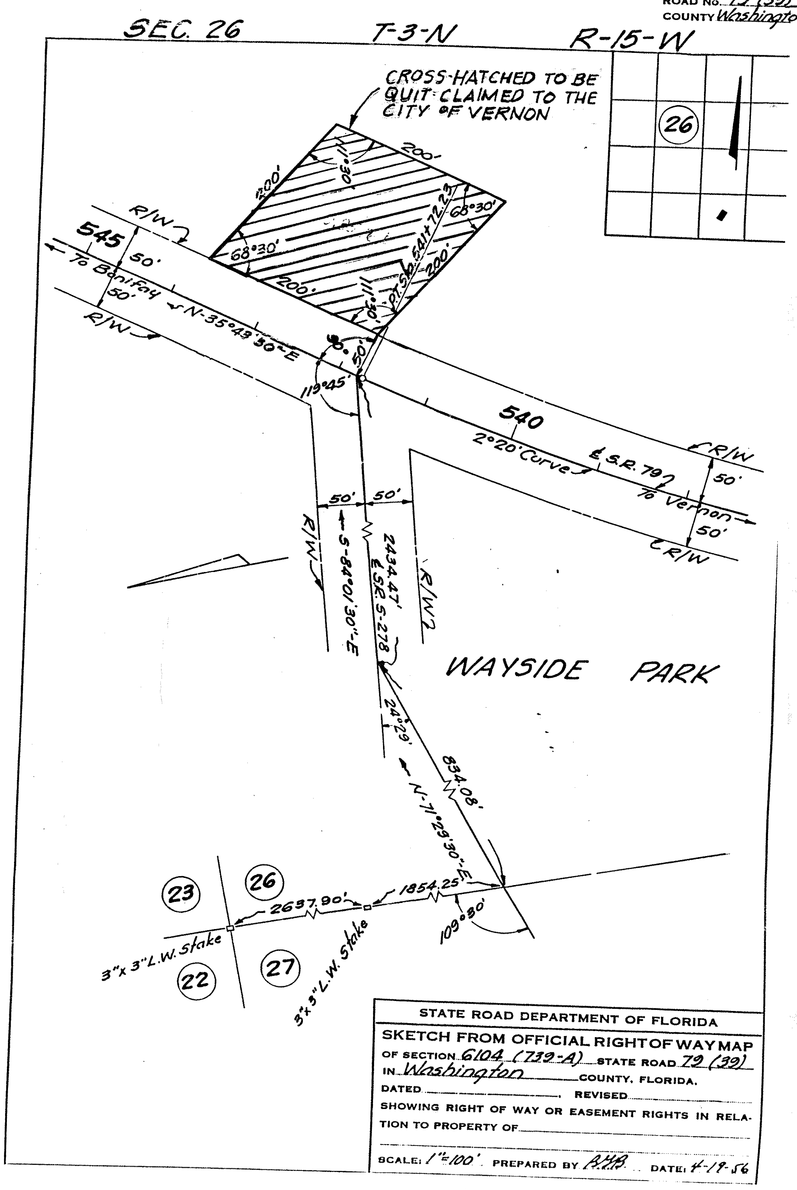

STATE ROAD DEPARTMENT OF FLORIDA

SKETCH FROM OFFICIAL RIGHT OF WAY MAP

OF SECTION 6104 (739-A) STATE ROAD 79 (39)

IN Washington COUNTY, FLORIDA.

DATED _____, REVISED _____

SHOWING RIGHT OF WAY OR EASEMENT RIGHTS IN RELATION TO PROPERTY OF _____

SCALE: 1" = 100' PREPARED BY R.H.A. DATE: 4-19-56

Holmes Creek park Vernon

H.F. 30 I