FED. ROAD DIV. No.	STATE	SEC. AND JOB No.	FISCAL YEAR	SHEET No.	TOTAL SHEETS
3	FLA.	6102-101	49	1	1

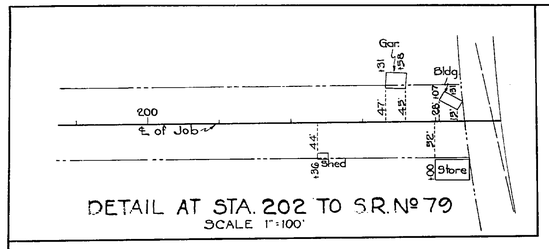

DETAIL AT STA. 202 TO S.R. Nº 79
SCALE 1"=100'

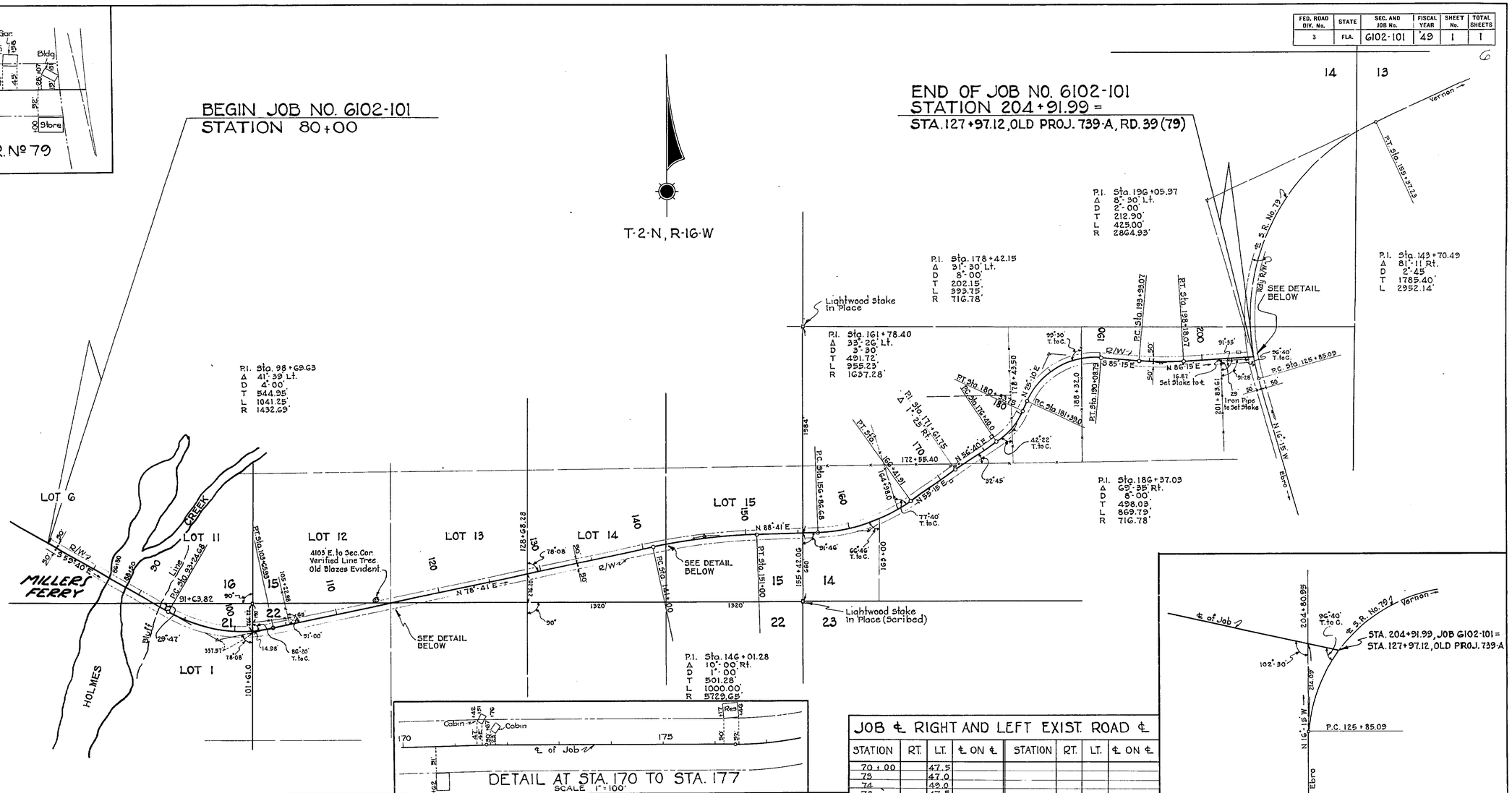

DETAIL AT STA. 170 TO STA. 177
SCALE 1"=100'

DETAIL AT INTERSECTION OF JOB 6102-101 AND ROAD NO. 79
NO SCALE

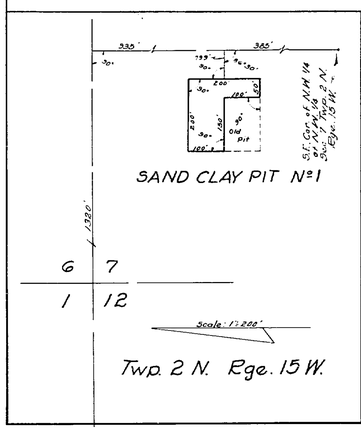

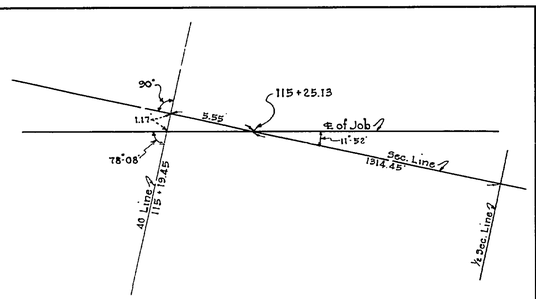

DETAIL AT STATIONS 115+19.45 AND 115+25.13
NO SCALE

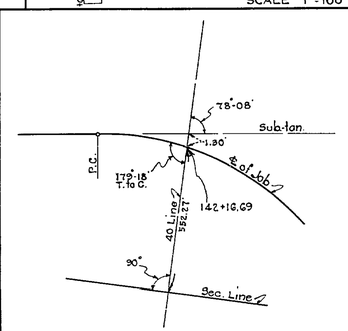

DETAIL AT STATION 142+16.69
NO SCALE

POWER POLES

STATION	RT. of ℄	LT. of ℄
70+84	31	
74+31	32	
77+80	31	
104+03		35
107+55		14
111+05	7	
114+58	17	
118+09	12	
121+56	17	
121+75		15
125+10	19	
128+59	22	
128+64		14
131+00		22
134+00		37
144+49		40
147+89		7
150+06	32	
164+10	36	
167+06	22	
170+33	27	
173+60	28	
177+06	8	
180+08		6
189+35	16	
193+37	10	
196+90		9
200+39		7
203+39	13	

JOB ℄ RIGHT AND LEFT EXIST. ROAD ℄

STATION	RT.	LT.	℄ ON ℄	STATION	RT.	LT.	℄ ON ℄
70+00		47.5					
72		47.0					
74		49.0					
78		47.5					
80		63.5					
98		41.0					
99		3.0					
100+00	26			166+00		12.0	
105	51.5			168		8.5	
106	43.5			169		9	
107	36			171		15	
108	28.5			172		16.5	
109	21			174		8	
110	11			176	2.0		
111	6			177	5		
112			✓	178		5	
113		1		179		15	
116		2.5		180		16.5	
118		2.5		183		8.5	
119	1.5			184	7		
121	1			186+00	78.5		
122		0.5		186+50	78.5		
125		3.5		187+00	68.5		
128		3.5		188+00	21.5		
129		1		188+50	7.5		
130	1.5			189+00			✓
132	6			190		3.5	
135	27.5			191	2	0.5	
139	39			192	2		
141	43			193	7		
145	23			194	10		
147	8.5			195	9.5		
148		8.0		200	27.5		
151		65		202	18		
155		126		203	7.5		
158		126		204		3	
160		79.5		204.133		10	
162		35.5					

REQUIRED R/W WIDTH

50' RT. & LT. of ℄ from Beginning to End of Job

STATE OF FLORIDA
STATE ROAD DEPARTMENT

RIGHT OF WAY MAP

SECTION No. 6102-101
ROAD No. 284 WASHINGTON COUNTY

SCALE 1"=500'	NAMES	DATES	APPROVED BY
DRAWN	D.L.T.		DIVISION ENGINEER
TRACED	W.P.		
INDEXED			
REVISED		8-15-49	STATE HIGHWAY ENGINEER
REVISED			