METRIC
SCALE 1:1500
T-4-N, R-16-W.

GRAPHIC SCALE
(IN METERS)
30 0 15 30 60 90 120 150
1 : 1500

END R/W PROJECT
2207781
P.O.C. STA. 148+44.624 (℄ SURVEY)

℄ OF SURVEY
CURVE DATA
P.I. STA. 143+75.613
Δ - 08°46'00" (LT.)
R - 1746.401m
T - 133.866m
L - 267.210m
P.C. STA. 142+41.747
P.T. STA. 145+08.961

℄ OF SURVEY
CURVE DATA
P.I. STA. 148+43.731
Δ - 11°34'00" (RT.)
R - 2328.503m
T - 235.836m
L - 470.070m
P.C. STA. 146+07.895
P.T. STA. 150+77.964

LEGEND

ADM. - ADMINISTRATOR
AH., AHD. - AHEAD
& - AND
BK. - BACK
℄ - BASELINE
B.O.S. - BEGINNING OF SURVEY
(C) - CALCULATED DATA
C2 - CALCULATED DATA
CD - CHORD BEARING
C.I.R. - CAPPED IRON ROD
℄ - CENTERLINE
C.M. - CONCRETE MONUMENT
CONC. - CONCRETE
COR. - CORNER
CORP. - CORPORATION
C.R. - COUNTY ROAD
d - PENNY
(D) - DEED DATA
D. - DEGREE OF CURVE
° - DEGREE SYMBOL
Δ - DELTA ANGLE
DIA. - DIAMETER
≠ - DISTANCE NOT TO SCALE
DIST. - DISTRICT
E. - EAST
E.C.A. - EMERALD COAST ASSOCIATES
E.O.S. - END OF SURVEY
E.Q. - EQUATION
F.A. - FEDERAL AID
(F) - FIELD DATA
F.D.O.T. - FLORIDA DEPARTMENT OF TRANSPORTATION
FND. - FOUND
G.L.O. - GENERAL LAND OFFICE
GOV'T. - GOVERNMENT
ha. - HECTARES
I.D. - SURVEYORS IDENTIFICATION
INC. - INCORPORATED
I.P. - IRON PIPE
I.R. - IRON ROD
L. - LENGTH OF CURVE
L14 - LINE NUMBER
LC - LENGTH OF CHORD
LT. - LEFT
L.B. - LICENSED BUSINESS
L.S. - LICENSED SURVEYOR
L.O.C. - LIMITS OF CONSTRUCTION
MAINT. - MAINTAINED
m - METERS
' - MINUTES, FEET
MON. - MONUMENT
N. - NORTH
N/A - NOT APPLICABLE
N.T.S. - NOT TO SCALE
#: NO. - NUMBER
PG. - PAGE
PK - PARKER KALON
P.C.P. - PERMANENT CONTROL POINT
P.B. - PLAT BOOK
(P) - PLAT DATA
P.C.C. - POINT OF COMPOUND CURVATURE
P.C. - POINT OF CURVATURE
P.I. - POINT OF INTERSECTION
P.T. - POINT OF TANGENCY
P.O.C. - POINT ON CURVE
P.O.T. - POINT ON TANGENT
PRELIM. - PRELIMINARY
P.R.M. - PERMANENT RIGHT OF WAY MARKER
P.L.S. - PROFESSIONAL LAND SURVEYOR
P.V.C. - POLYVINYLCHLORIDE
℄ - PROPERTY LINE
R. - RADIUS/RANGE
REF PT - REFERENCE POINT
R.L.S. - REGISTERED LAND SURVEYOR
RT. - RIGHT
R.R. - RAILROAD
R/W - RIGHT OF WAY
" - SECONDS, INCHES
SEC. - SECTION
S.W. - SIDEWALK
sm. - SQUARE METERS
S. - SOUTH
S.R. - STATE ROAD
S.R.D. - STATE ROAD DEPARTMENT
STA. - STATION
ST. - STREET
T.C. - TANGENT TO CURVE
T.S. - TITLE SEARCH
T. - TOWNSHIP/TANGENT
TYP. - TYPICAL
U.S. - UNITED STATES
W. - WEST
W.P.I. - WORK PROGRAM ITEM

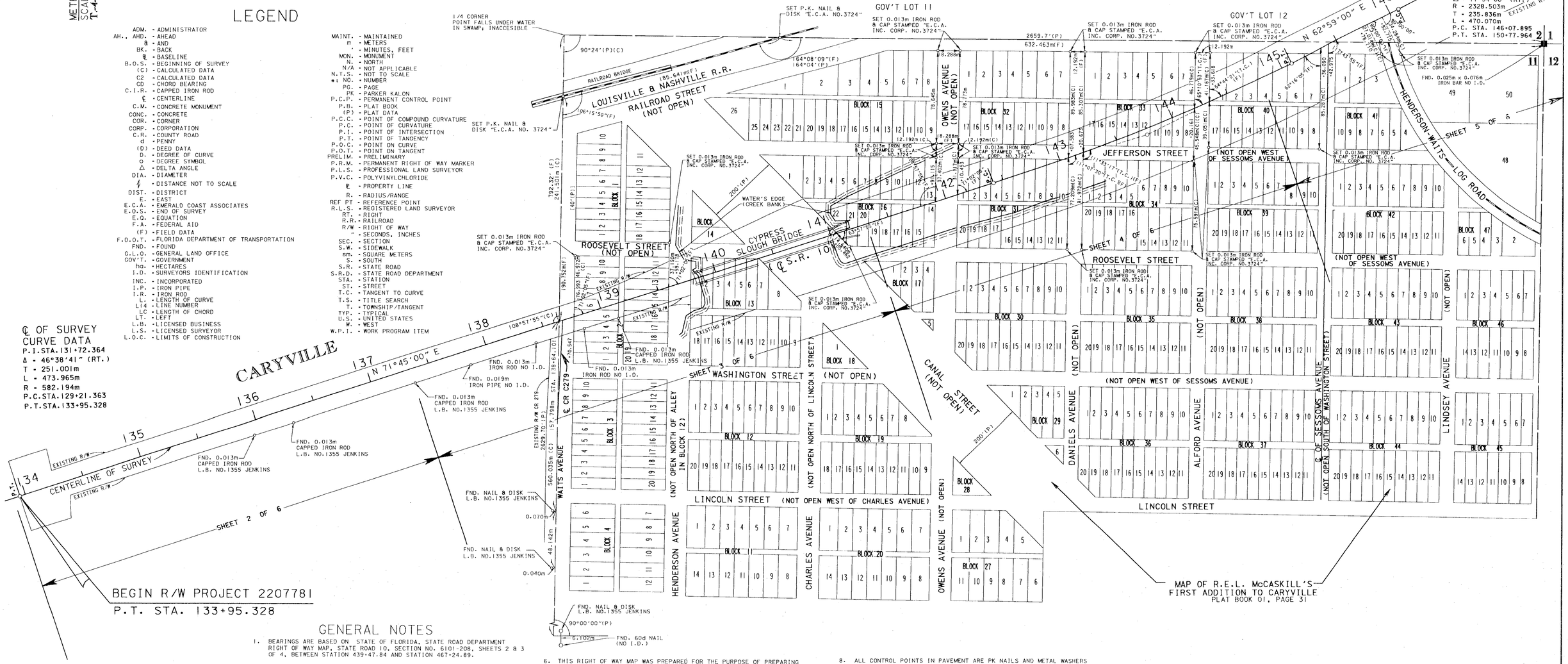

GENERAL NOTES

1. BEARINGS ARE BASED ON STATE OF FLORIDA, STATE ROAD DEPARTMENT RIGHT OF WAY MAP, STATE ROAD 10, SECTION NO. 6101-208, SHEETS 2 & 3 OF 4, BETWEEN STATION 439+47.84 AND STATION 467+24.89.
2. PROPERTY BOUNDARIES DETERMINED FROM FIELD SURVEY, PLATS OF RECORD AND RECORD TITLE
3. UNDERGROUND FOUNDATION ENCROACHMENTS NOT LOCATED.
4. RIGHT OF WAY MONUMENTS TO BE SET AFTER CONSTRUCTION OF PROJECT IS COMPLETE
5. ONLY FIXED IMPROVEMENTS PERTINENT TO THE PARCELS TO BE ACQUIRED ARE SHOWN FIXED INTERIOR IMPROVEMENTS NOT LOCATED.
6. THIS RIGHT OF WAY MAP WAS PREPARED FOR THE PURPOSE OF PREPARING LEGAL LAND DESCRIPTIONS, ACQUISITION DOCUMENTS, MONUMENTATION, PROPERTY MANAGEMENT AND AS AN AID IN THE APPRAISAL OF THE RIGHT OF WAY REQUIRED FOR TRANSPORTATION FACILITIES THIS MAP IS NOT A SURVEY.
7. THIS RIGHT OF WAY MAP IS SUPPORTED BY A RIGHT OF WAY CONTROL SURVEY DATED MARCH 3, 1998, PREPARED UNDER THE RESPONSIBLE CHARGE OF DARYL E.W. BURGIS, FLORIDA REGISTERED LAND SURVEYOR NUMBER 4980, CERTIFIED COPIES OF THESE SURVEYS ARE FILED ON RECORD IN THE DISTRICT 3 OFFICE IN CHIPLEY.
8. ALL CONTROL POINTS IN PAVEMENT ARE PK NAILS AND METAL WASHERS STAMPED "E.C.A. INC. P.R.M./P.C.P. CORP. NO.3724" UNLESS OTHERWISE NOTED.
9. ALL ANGLES ARE 90 DEGREES UNLESS OTHERWISE NOTED.
10. ATTENTION IS DIRECTED TO THE FACT THAT THESE MAPS MAY HAVE BEEN REDUCED IN SIZE BY REPRODUCTION THIS MUST BE CONSIDERED WHEN SCALING DATA.
11. CONVERSIONS HAVE BEEN BASED UPON THE U.S SURVEY FOOT:
(ENGLISH) TO METERS (12/39.37)X FEET = m
METERS TO (ENGLISH) (39.37/12)X m = FEET

UTILITY OWNERS:
WATER - CITY OF CARYVILLE
ELECTRICITY - GULF POWER
TELEPHONE - SPRINT CENTEL

KEY MAP

RIGHT OF WAY MAP

FLORIDA DEPARTMENT OF TRANSPORTATION
RIGHT OF WAY MAPPING

APPROVED BY DATE
DISTRICT SURVEYOR ADMINISTRATOR

REVISION	BY	DATE	REVISION	BY	DATE

	BY	DATE
PRELIM.	JENNIFER A. HONGYEE	6/26/97
FINAL	JENNIFER A. HONGYEE	6/15/98
CHECKED	DARYL E.W. BURGIS	6/15/98

F.A. PROJECT NO. N/A
STATE ROAD NO. 10 WASHINGTON COUNTY (61010-2528)

MAPS PREPARED BY
EMERALD COAST ASSOCIATES, INC.
12605 EMERALD COAST PARKWAY WEST, SUITE 1
DESTIN, FLORIDA 32541

W.P.I. NO. (3119692)
F.P. No. 2207781

FIELD BOOK NO.'S 20012832, 20020341
SCALE 1:1500
SHEET 1 OF 6

CYPRESS SLOUGH BRIDGE NO. 610005 ON S.R. 10 (U.S. 90)

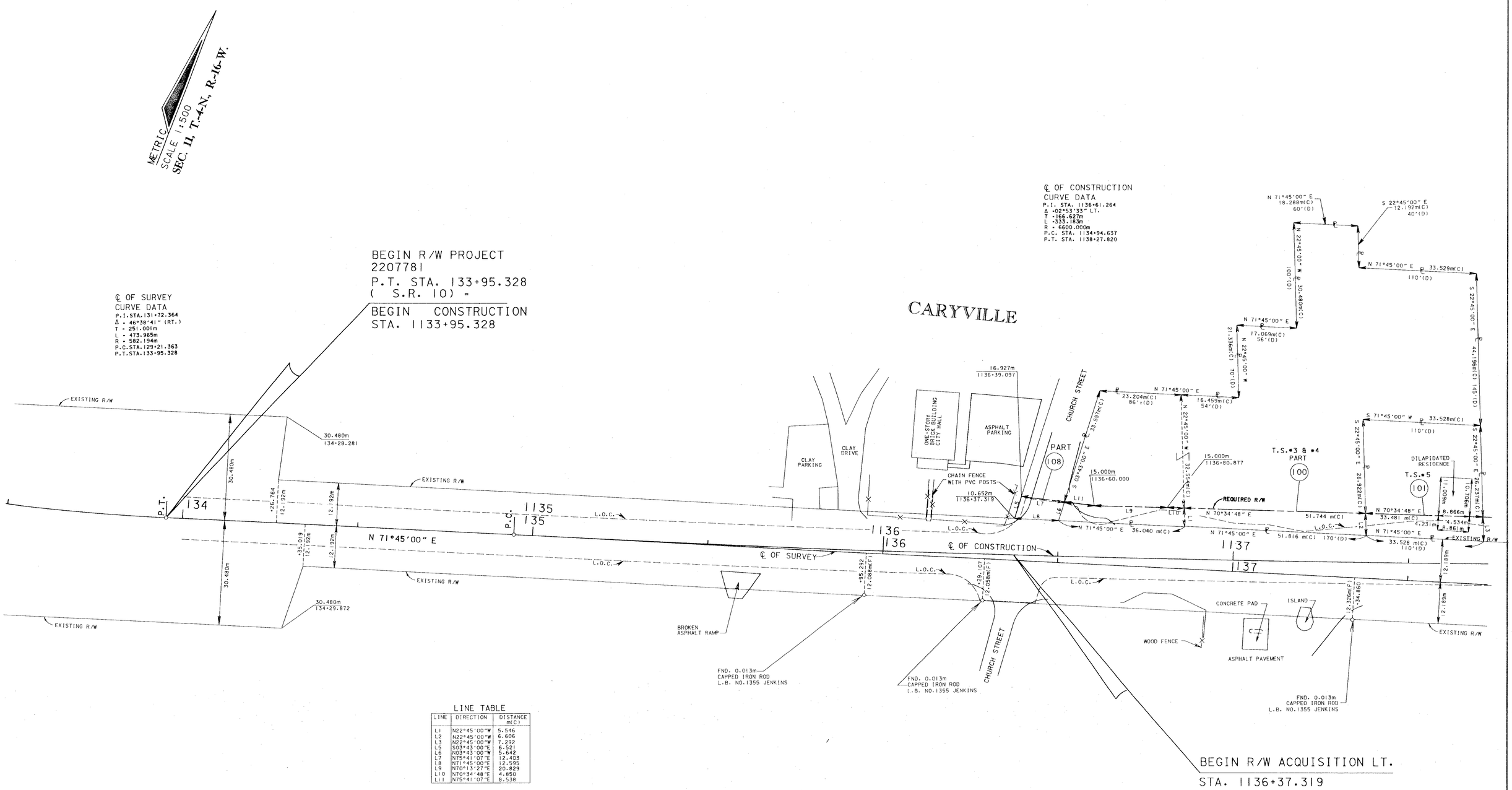

LINE TABLE

LINE	DIRECTION	DISTANCE m(C)
L1	N22°45'00"W	5.546
L2	N22°45'00"W	6.606
L3	N22°45'00"W	7.292
L5	S03°43'00"E	6.521
L6	N03°43'00"W	5.642
L7	N75°41'07"E	12.403
L8	N71°45'00"E	12.595
L9	N70°13'27"E	20.829
L10	N70°34'48"E	4.850
L11	N75°41'07"E	8.538

SEE SHEET 1 FOR LEGEND AND GENERAL NOTES.

RIGHT OF WAY MAP

FLORIDA DEPARTMENT OF TRANSPORTATION
RIGHT OF WAY MAPPING

APPROVED BY — DATE
7-1-98
DISTRICT SURVEYOR ADMINISTRATOR

REVISION	BY	DATE	REVISION	BY	DATE

	BY	DATE
PRELIM.	JENNIFER A. HONGYEE	6/26/97
FINAL	JENNIFER A. HONGYEE	6/15/98
CHECKED	DARYL E.W. BURRIS	6/15/98

F.A. PROJECT NO. N/A

STATE ROAD NO. 10 WASHINGTON COUNTY
(61010-2528)

MAPS PREPARED BY
EMERALD COAST ASSOCIATES, INC.
12605 EMERALD COAST PARKWAY WEST, SUITE 1
DESTIN, FLORIDA 32541

W.P.I. NO. (3119692)
F.P. No. 2207781

FIELD BOOK NO.'S
20012832,2002034

SCALE 1:500
SHEET 2 OF 6

CYPRESS SLOUGH BRIDGE NO. 610005 ON S.R. 10 (U.S. 90)

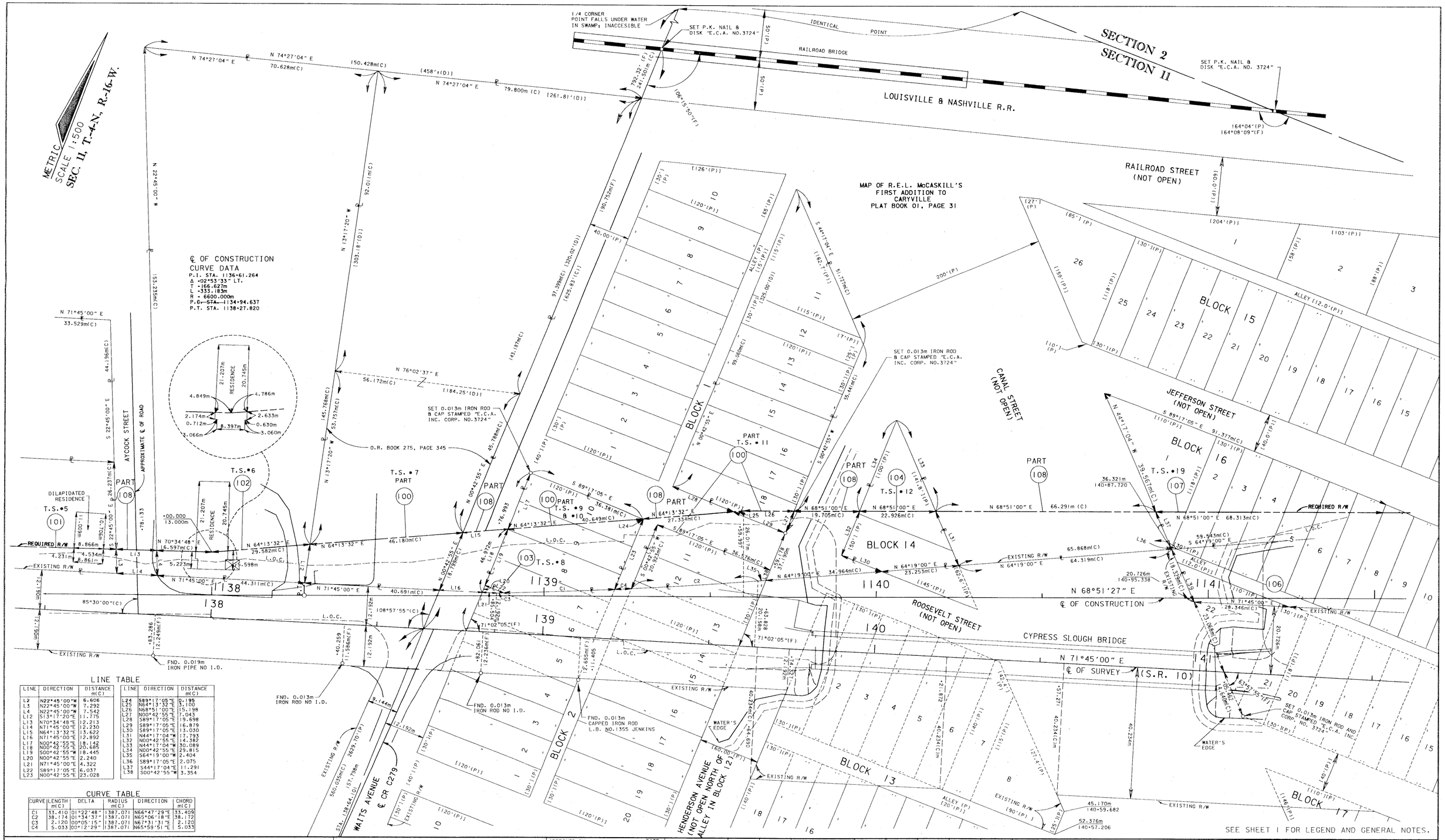

LINE TABLE

LINE	DIRECTION	DISTANCE m(C)
L2	N22°45'00"W	6.606
L3	N22°45'00"W	7.292
L4	N22°45'00"W	7.542
L12	S13°17'20"E	11.775
L13	N70°34'48"E	12.213
L14	N71°45'00"E	12.230
L15	N64°13'32"E	13.622
L16	N71°45'00"E	12.892
L17	N00°42'55"E	18.142
L18	N00°42'55"E	20.685
L19	S00°42'55"W	18.445
L20	N00°42'55"E	2.240
L21	N71°45'00"E	4.322
L22	S89°17'05"E	6.037
L23	N00°42'55"E	23.028

LINE	DIRECTION	DISTANCE m(C)
L24	S89°17'05"E	0.195
L25	N64°13'32"E	3.100
L26	N68°51'00"E	15.198
L27	N00°42'55"E	7.043
L28	S89°17'05"E	19.698
L29	S89°17'05"E	16.879
L30	S89°17'05"E	13.030
L31	N44°17'04"W	17.793
L32	N00°42'55"E	14.382
L33	N44°17'04"W	30.089
L34	N00°42'55"E	29.815
L35	S64°19'00"W	2.404
L36	S89°17'05"E	2.075
L37	S44°17'04"E	11.291
L38	S00°42'55"W	3.354

CURVE TABLE

CURVE	LENGTH m(C)	DELTA	RADIUS m(C)	DIRECTION	CHORD m(C)
C1	33.410	01°22'48"	1387.071	N66°47'29"E	33.409
C2	38.174	01°34'37"	1387.071	N65°06'18"E	38.172
C3	2.120	00°05'15"	1387.071	N67°31'31"E	2.120
C4	5.033	00°12'29"	1387.071	N65°59'51"E	5.033

SEE SHEET 1 FOR LEGEND AND GENERAL NOTES.

RIGHT OF WAY MAP

FLORIDA DEPARTMENT OF TRANSPORTATION
RIGHT OF WAY MAPPING

APPROVED BY — DATE
[signature] 7-1-98
DISTRICT SURVEYOR ADMINISTRATOR

REVISION	BY	DATE	REVISION	BY	DATE

	BY	DATE
PRELIM.	JENNIFER A. HONGYEE	6/26/97
FINAL	JENNIFER A. HONGYEE	6/15/98
CHECKED	DARYL E.W. BURGIS	6/15/98

F.A. PROJECT NO. N/A

STATE ROAD NO. 10 WASHINGTON COUNTY (61010-2528)

MAPS PREPARED BY EMERALD COAST ASSOCIATES, INC. 12605 EMERALD COAST PARKWAY WEST, SUITE 1 DESTIN, FLORIDA 32541

FIELD BOOK NO.'S 20012832,20020341

W.P.I. NO. (3119692)

SCALE 1:500

F.P. No. 2207781

SHEET 3 OF 6

CYPRESS SLOUGH BRIDGE NO. 610005 ON S.R. 10 (U.S. 90)

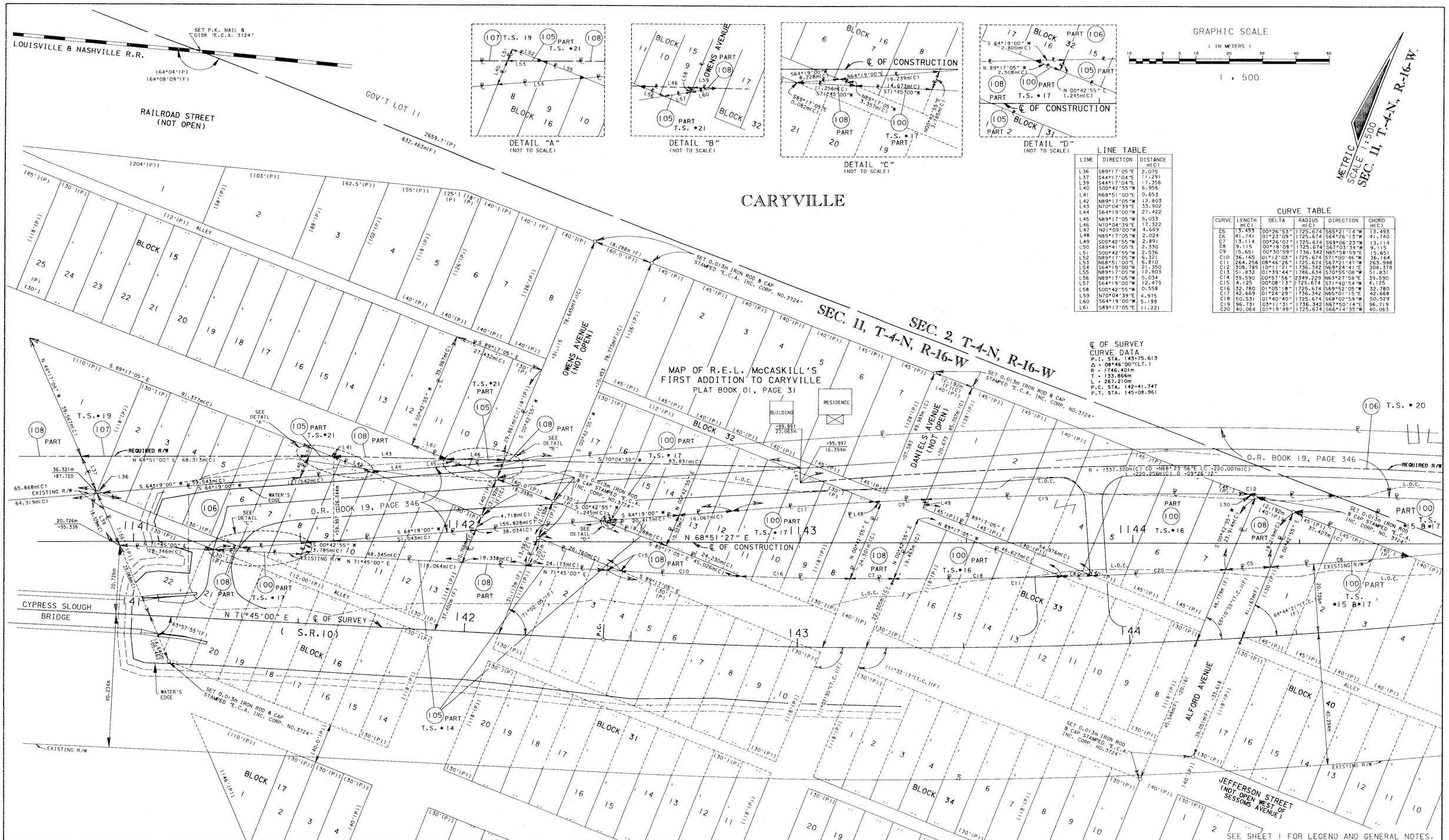

DETAIL "A" (NOT TO SCALE)

DETAIL "B" (NOT TO SCALE)

DETAIL "C" (NOT TO SCALE)

DETAIL "D" (NOT TO SCALE)

LINE TABLE

LINE	DIRECTION	DISTANCE m(C)
L36	S89°17'05"E	2.075
L37	S44°17'04"E	11.291
L39	S44°17'04"E	17.356
L40	S00°42'55"W	6.956
L41	N68°51'00"E	0.653
L42	N89°17'05"W	12.803
L43	N70°04'39"E	33.902
L44	S64°19'00"W	27.422
L45	N89°17'05"W	5.033
L46	N70°04'39"E	17.322
L47	N21°09'00"W	4.669
L48	N89°17'05"W	2.024
L49	S00°42'55"W	2.891
L50	S89°41'05"E	2.330
L51	S00°42'55"W	2.536
L52	N89°17'05"W	6.321
L53	N68°51'00"E	6.810
L54	S64°19'00"W	21.350
L55	N89°17'05"W	12.803
L56	N89°17'05"W	5.034
L57	S64°19'00"W	12.479
L58	S00°42'55"W	0.558
L59	N70°04'39"E	4.975
L60	S64°19'00"W	5.199
L61	S89°17'05"E	11.221

CURVE TABLE

CURVE	LENGTH m(C)	DELTA	RADIUS m(C)	DIRECTION	CHORD m(C)
C5	3.493	00°26'53"	1725.674	S65°21'14"W	3.493
C6	41.741	01°23'09"	1725.674	S64°26'13"W	41.740
C7	13.114	00°26'07"	1725.674	S69°06'23"W	13.114
C8	9.115	00°18'09"	1725.674	S67°03'34"W	9.115
C9	15.651	00°30'59"	1736.342	N65°58'59"E	15.651
C10	36.165	01°12'03"	1725.674	S71°00'46"W	36.164
C11	264.256	08°46'26"	1725.674	S67°21'47"W	263.998
C12	308.785	10°11'21"	1736.342	N69°24'41"E	308.378
C13	51.832	01°39'44"	1786.634	S70°55'08"W	51.831
C14	39.590	00°57'56"	2349.229	N63°27'58"E	39.590
C15	4.125	00°08'13"	1725.674	S71°40'54"W	4.125
C16	32.780	01°05'18"	1725.674	S69°52'05"W	32.780
C17	42.669	01°24'29"	1736.342	N65°01'15"E	42.668
C18	50.531	01°40'40"	1725.674	S68°02'59"W	50.529
C19	96.731	03°11'31"	1736.342	N67°50'14"E	96.719
C20	40.064	01°19'49"	1725.674	S66°14'35"W	40.063

℄ OF SURVEY CURVE DATA
P.I. STA. 143+75.613
Δ = 08°46'00"(LT.)
R = 1746.401m
T = 133.866m
L = 267.210m
P.C. STA. 142+41.747
P.T. STA. 145+08.961

RIGHT OF WAY MAP

FLORIDA DEPARTMENT OF TRANSPORTATION
RIGHT OF WAY MAPPING

APPROVED BY — DATE
DISTRICT SURVEYOR ADMINISTRATOR — 7-1-98

REVISION	BY	DATE	REVISION	BY	DATE

	BY	DATE
PRELIM.	JENNIFER A. HONGYEE	6/26/97
FINAL	JENNIFER A. HONGYEE	6/15/98
CHECKED	DARYL E.W. BURGIS	6/15/98

F.A. PROJECT NO. N/A

STATE ROAD NO. 10 — WASHINGTON COUNTY (61010-2528)

MAPS PREPARED BY
EMERALD COAST ASSOCIATES, INC.
12605 EMERALD COAST PARKWAY WEST, SUITE 1
DESTIN, FLORIDA 32541

W.P.I. NO. (3119692)
F.P. NO. 2207781

FIELD BOOK NO. 'S 20012832,20020341
SCALE 1:500
SHEET 4 OF 6

CYPRESS SLOUGH BRIDGE NO. 610005 ON S.R. 10 (U.S. 90)

CARYVILLE

METRIC SCALE 1:500
T.4.N, R.16.W.

GRAPHIC SCALE
(IN METERS)
10 0 5 10 20 30 40 50
1 : 500

LINE TABLE

LINE	DIRECTION	DISTANCE m(C)
L36	S89°17'05"E	2.075
L37	S44°17'04"E	11.291
L39	S44°17'04"E	17.356
L40	S00°42'55"W	6.956
L41	N68°51'00"E	0.653
L42	N89°17'05"W	12.803
L43	N70°04'39"E	33.902
L44	S64°19'00"W	27.422
L45	N89°17'05"W	5.033
L46	N70°04'39"E	17.322
L47	N21°09'00"W	4.669
L48	N89°17'05"W	2.024
L49	S00°42'55"W	2.891
L50	S89°41'05"E	2.330
L51	S00°42'55"W	2.536
L52	N89°17'05"W	6.321
L53	N68°51'00"E	6.810
L54	S64°19'00"W	21.350
L55	N89°17'05"W	12.803
L56	N89°17'05"W	5.034
L57	S64°19'00"W	12.479
L58	S00°42'55"W	0.558
L59	N70°04'39"E	4.975
L60	S64°19'00"W	5.199
L61	S89°17'05"E	11.221

CURVE TABLE

CURVE	LENGTH m(C)	DELTA	RADIUS m(C)	DIRECTION	CHORD m(C)
C5	13.493	00°26'53"	1725.674	S65°21'14"W	13.493
C6	41.741	01°23'09"	1725.674	S64°26'13"W	41.740
C7	13.114	00°26'07"	1725.674	S69°06'23"W	13.114
C8	9.115	00°18'09"	1725.674	S67°03'34"W	9.115
C9	15.651	00°30'59"	1736.342	N65°58'59"E	15.651
C10	36.165	01°12'03"	1725.675	S71°00'46"W	36.164
C11	264.256	08°46'26"	1725.674	S67°21'47"W	263.998
C12	308.784	10°11'21"	1736.342	N69°24'41"E	308.378
C13	51.832	01°39'44"	1786.634	S70°55'08"W	51.831
C14	39.590	00°57'56"	2349.229	N63°27'58"E	39.590
C15	4.125	00°08'13"	1725.674	S71°40'54"W	4.125
C16	32.780	01°05'18"	1725.674	S69°52'05"W	32.780
C17	42.669	01°24'29"	1736.342	N65°01'15"E	42.668
C18	50.531	01°40'40"	1725.674	S68°02'59"W	50.529
C19	96.731	03°11'31"	1736.342	N67°50'14"E	96.719
C20	40.064	01°19'49"	1725.674	S66°14'35"W	40.063
C21	26.171	00°51'49"	1736.342	N69°51'54"E	26.170
C22	20.206	00°40'15"	1725.674	S63°24'31"W	20.206
C23	2.705	00°05'23"	1725.674	S63°01'42"W	2.705

℄ OF SURVEY
CURVE DATA
P.I. STA. 143+75.613
Δ = 08°46'00" (LT.)
R = 1746.401m
T = 133.866m
L = 267.210m
P.C. STA. 142+41.747
P.T. STA. 145+08.961

END R/W ACQUISITION LT.
STA. 1146+43.615

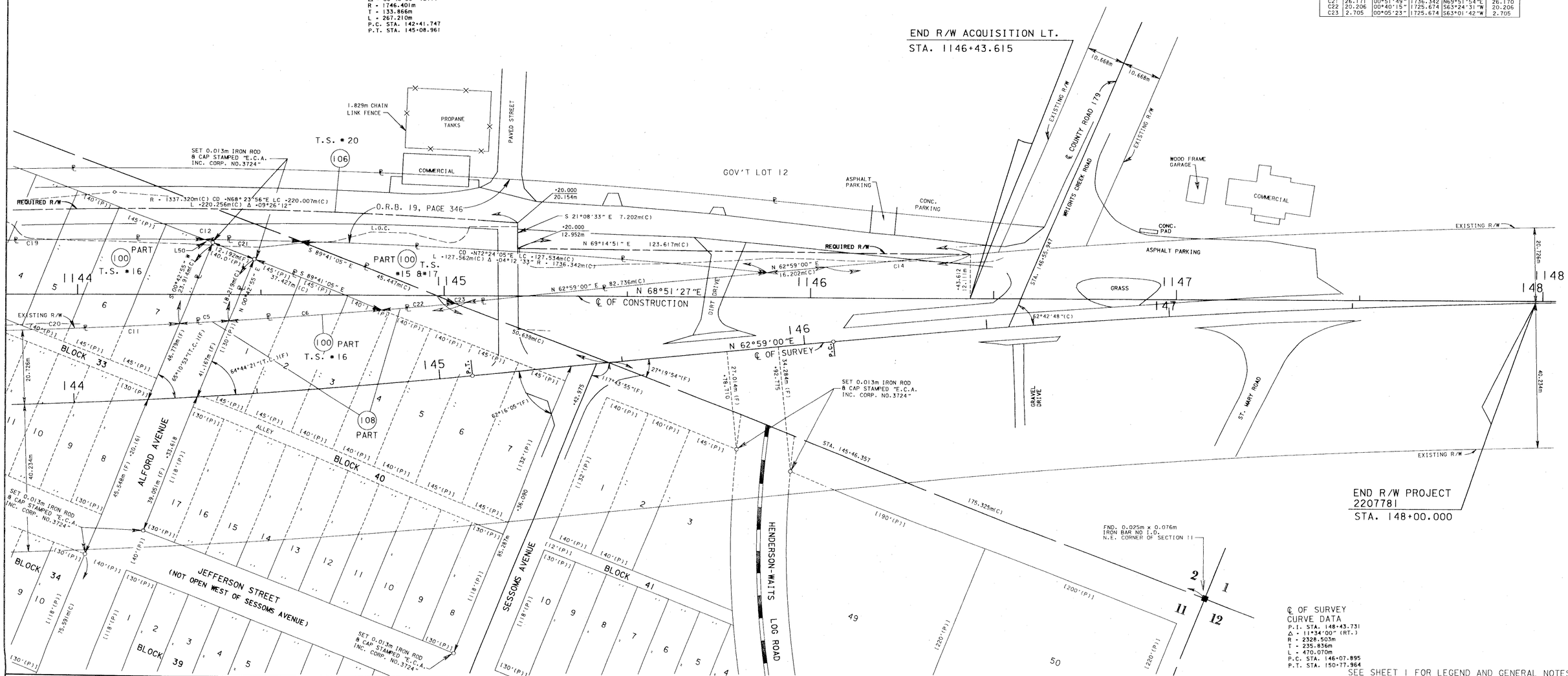

℄ OF SURVEY
CURVE DATA
P.I. STA. 148+43.731
Δ = 11°34'00" (RT.)
R = 2328.503m
T = 235.836m
L = 470.070m
P.C. STA. 146+07.895
P.T. STA. 150+77.964

SEE SHEET 1 FOR LEGEND AND GENERAL NOTES.

RIGHT OF WAY MAP

FLORIDA DEPARTMENT OF TRANSPORTATION
RIGHT OF WAY MAPPING

APPROVED BY — DATE
DISTRICT SURVEYOR ADMINISTRATOR — 7-1-98

REVISION	BY	DATE	REVISION	BY	DATE

	BY	DATE
PRELIM.	JENNIFER A. HONGYEE	6/26/97
FINAL	JENNIFER A. HONGYEE	6/15/98
CHECKED	DARYL E.W. BURGIS	6/15/98

F.A. PROJECT NO. N/A
STATE ROAD NO. 10 WASHINGTON COUNTY
(61010-2528)

MAPS PREPARED BY
EMERALD COAST ASSOCIATES, INC.
12605 EMERALD COAST PARKWAY WEST, SUITE 1
DESTIN, FLORIDA 32541

FIELD BOOK NO.'S 20012832,20020341

W.P.I. NO. (3119692)
SCALE 1:500
F.P. No. 2207781
SHEET 5 OF 6

CYPRESS SLOUGH BRIDGE NO. 610005 ON S.R. 10 (U.S. 90)