FED. ROAD DIV. No.	STATE	SEC. AND JOB No.	FISCAL YEAR	SHEET No.	TOTAL SHEETS
3	FLA.	6101-208	'54	1	4

47

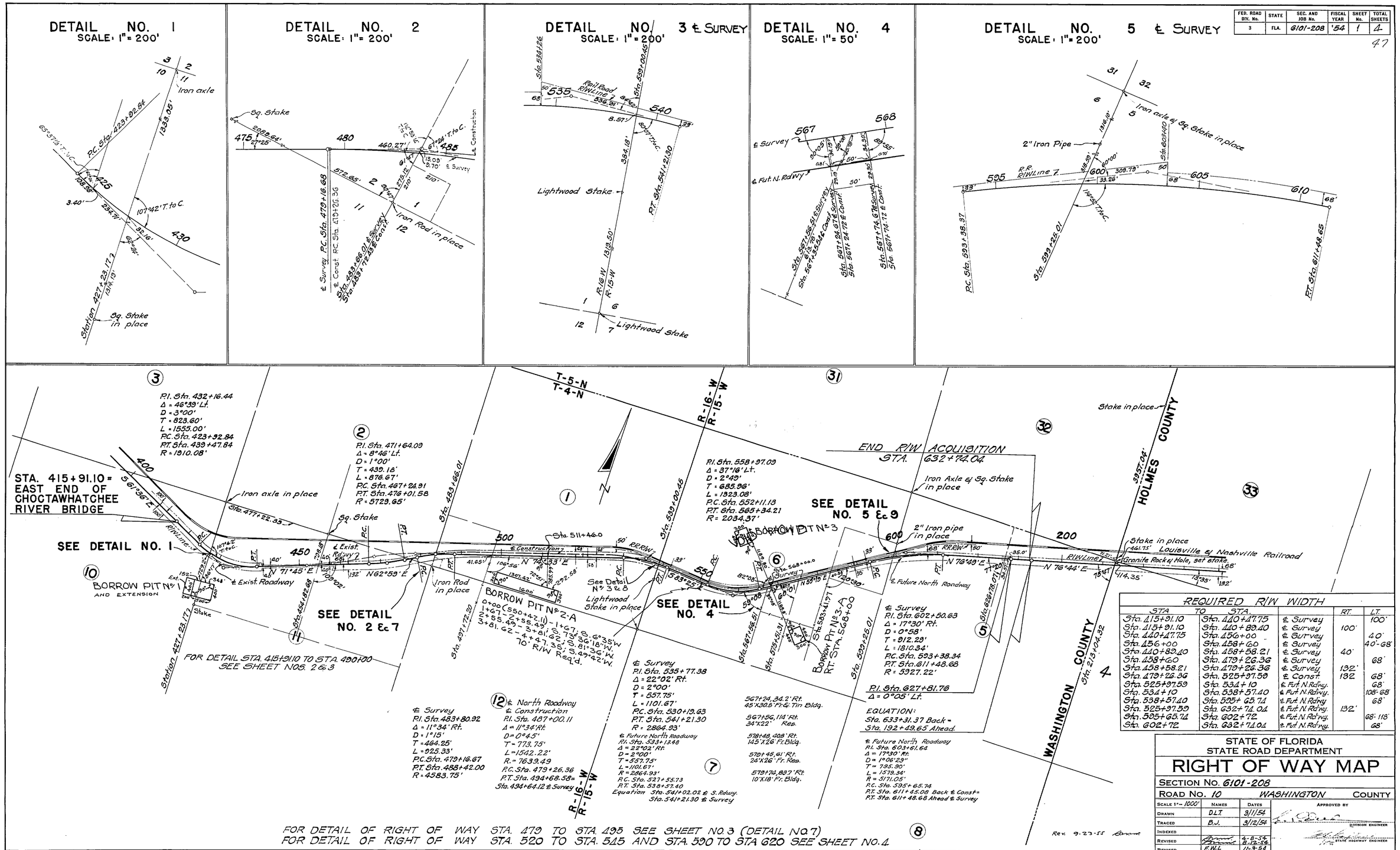

REQUIRED R/W WIDTH

STA	TO	STA.		RT.	LT.
Sta. 415+91.10		Sta. 440+47.75	℄ Survey		100'
Sta. 415+91.10		Sta. 440+89.40	℄ Survey	100'	
Sta. 440+47.75		Sta. 450+00	℄ Survey		40'
Sta. 456+00		Sta. 458+60	℄ Survey		40'-68'
Sta. 440+89.40		Sta. 458+58.21	℄ Survey	40'	
Sta. 458+60		Sta. 479+26.36	℄ Survey		68'
Sta. 458+58.21		Sta. 479+26.36	℄ Survey	132'	
Sta. 479+26.36		Sta. 525+97.59	℄ Const.	132	68'
Sta. 525+97.59		Sta. 534+10	℄ Fut. N. Rdwy.		68'
Sta. 534+10		Sta. 538+57.40	℄ Fut. N. Rdwy.		108'-68'
Sta. 538+57.40		Sta. 595+65.74	℄ Fut. N. Rdwy.		68'
Sta. 525+97.59		Sta. 632+74.04	℄ Fut. N. Rdwy.	132'	
Sta. 595+65.74		Sta. 602+72	℄ Fut. N. Rdwy.		68'-118'
Sta. 602+72		Sta. 632+74.04	℄ Fut. N. Rdwy.		68'

STATE OF FLORIDA
STATE ROAD DEPARTMENT

RIGHT OF WAY MAP

SECTION No. 6101-208

ROAD No. 10 WASHINGTON COUNTY

SCALE 1" = 1000'	NAMES	DATES	APPROVED BY
DRAWN	D.L.T.	3/11/54	DIVISION ENGINEER
TRACED	B.J.	3/12/54	STATE HIGHWAY ENGINEER
INDEXED			
REVISED		4-8-54	
REVISED		8-18-54	
REVISED	E.W.L.	11-3-54	
		2-11-55	
		4-21-55	
		9-17-55	

4 of 4

208

6101

FED. ROAD DIV. No.	STATE	SEC. AND JOB No.	FISCAL YEAR	SHEET No.	TOTAL SHEETS
3	FLA.	6101-208	1954	2	4

48

6101 208 2 of 4

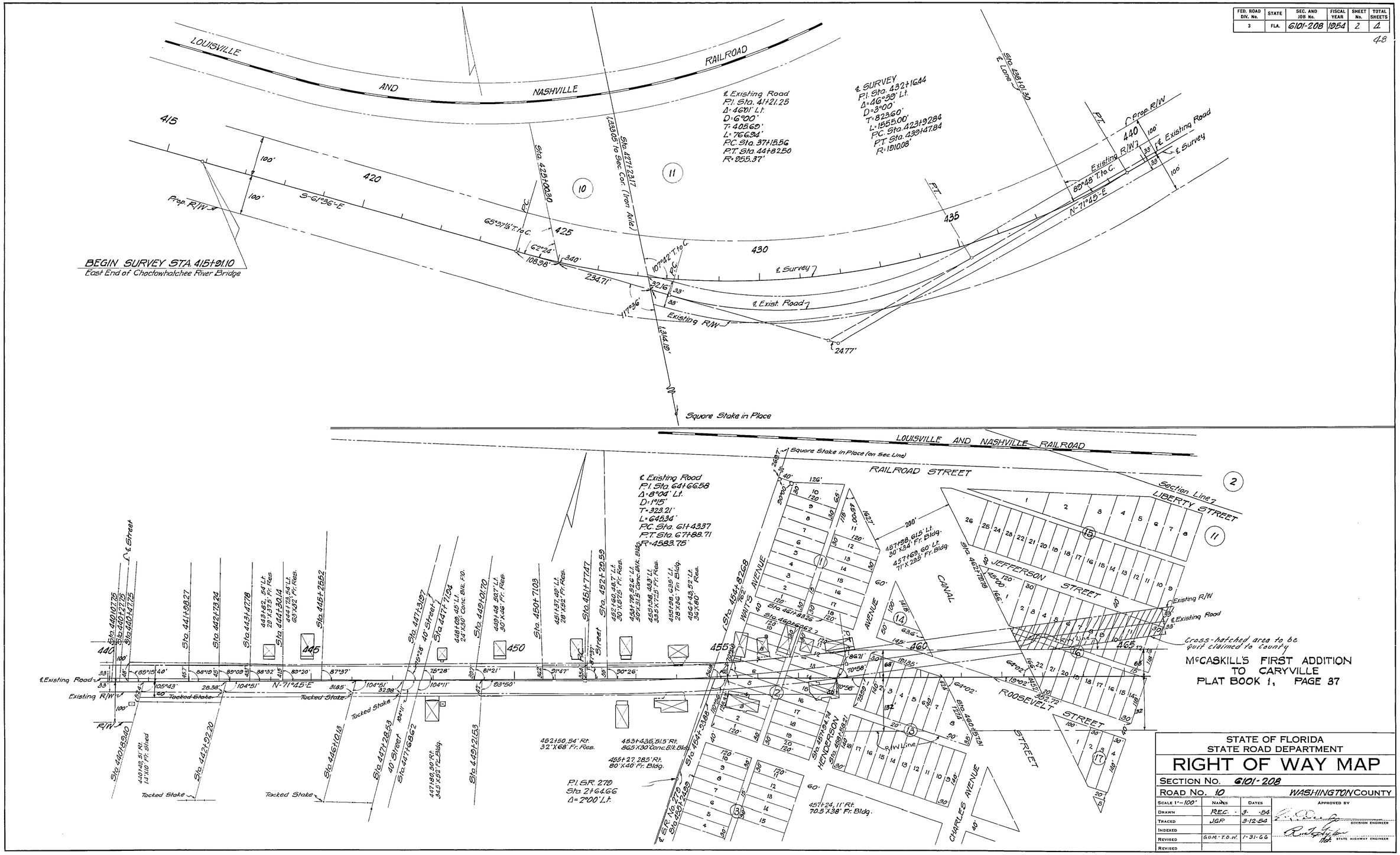

FED. ROAD DIV. No.	STATE	SEC. AND JOB No.	FISCAL YEAR	SHEET No.	TOTAL SHEETS
3	FLA.	6101-208	1954	3	4

49

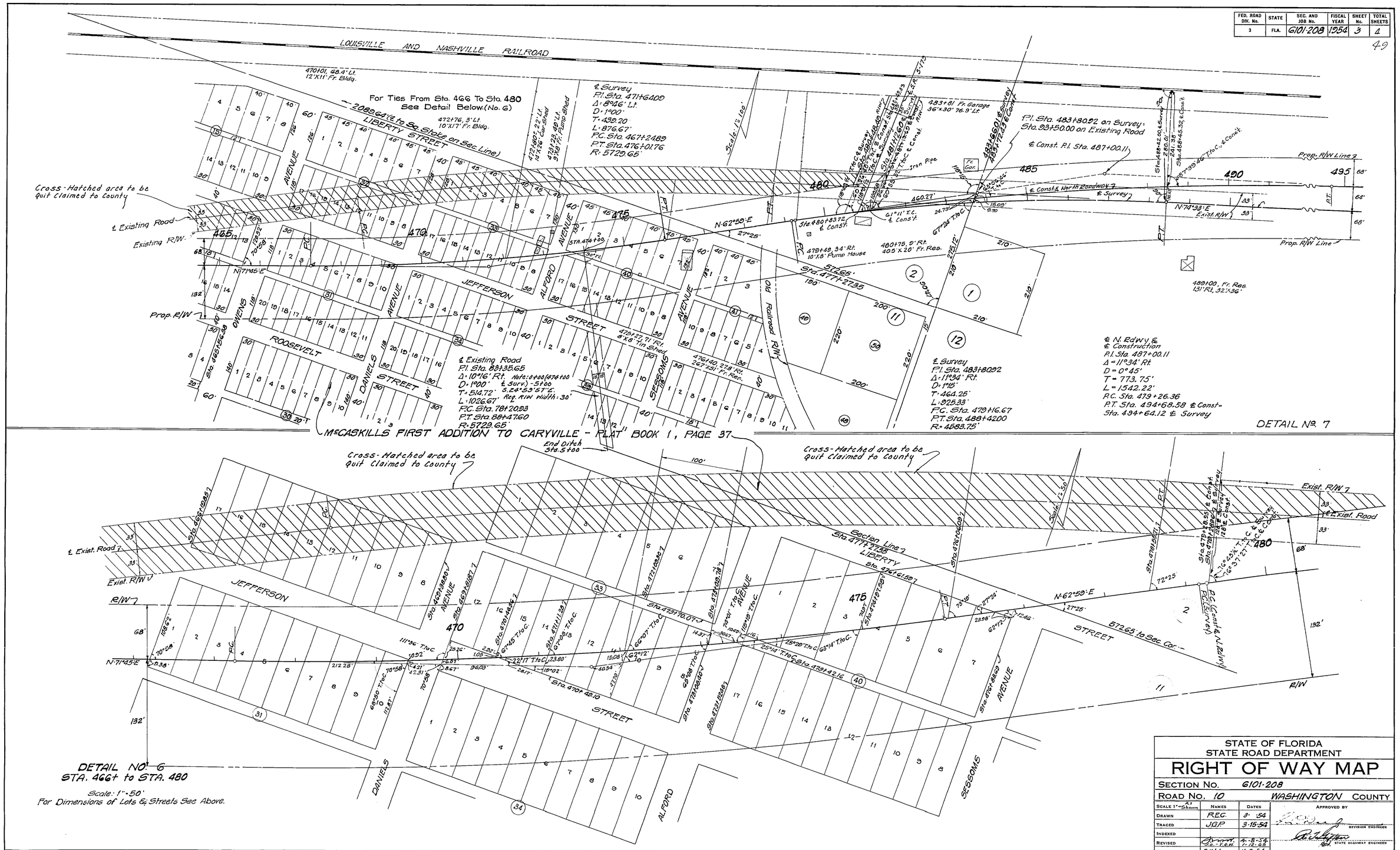

STATE OF FLORIDA
STATE ROAD DEPARTMENT

RIGHT OF WAY MAP

SECTION No. 6101-208

ROAD No. 10 WASHINGTON COUNTY

SCALE 1"=As Shown	NAMES	DATES	APPROVED BY
DRAWN	R.E.G.	3-54	
TRACED	J.G.P.	3-15-54	DIVISION ENGINEER
INDEXED			
REVISED	G.D.M. T.D.W.	4-8-54 1-12-66	STATE HIGHWAY ENGINEER
REVISED	E.N.L.	11-3-54	

G.D.M.-T.D.W. 1-31-66
G.D.M.-T.D.W. 4-11-66

4 of 208 6101

6101 208 4 of 4

FED. ROAD DIV. No.	STATE	SEC. AND JOB No.	FISCAL YEAR	SHEET No.	TOTAL SHEETS
3	FLA.	6101-208	54	4	4

50

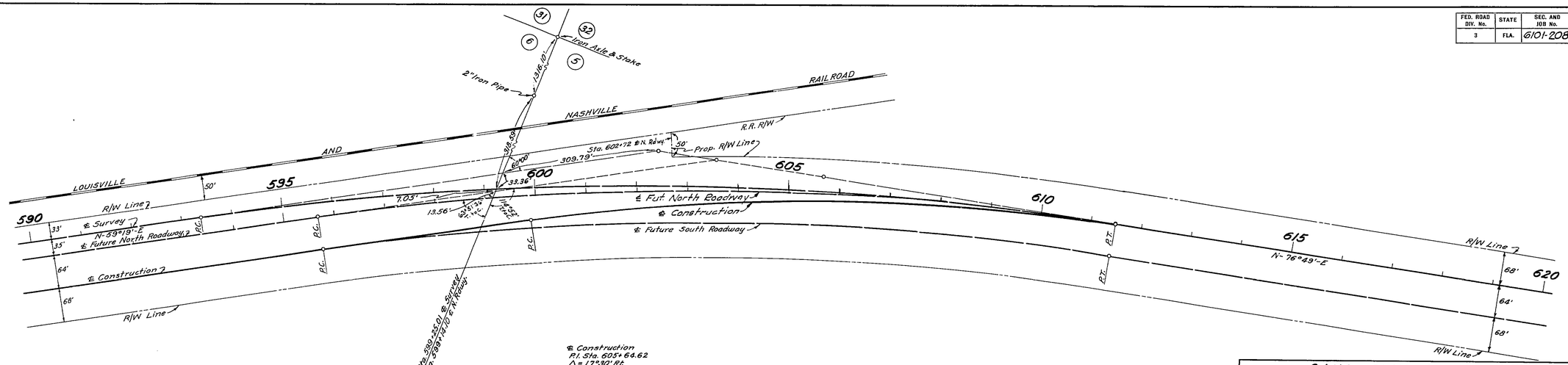

℄ Survey
P.I. Sta. 602+50.63
Δ = 17°30' Rt.
D = 0°58'
T = 912.29'
L = 1810.34'
R = 5927.22'
P.C. Sta. 593+38.34
P.T. Sta. 611+48.68

℄ Construction
P.I. Sta. 605+64.62
Δ = 17°30' Rt.
D = 1°30'46"
T = 583.06'
L = 1158.81'
R = 3788.20'
P.C. Sta. 599+81.56
P.T. Sta. 611+38.37 Back ℄ Const=
P.T. Sta. 611+48.68 Ahead ℄ Survey

℄ Future North & South Roadways
P.I. Sta. 603+61.64
Δ = 17°30' Rt.
D = 1°06'29"
T = 795.90'
L = 1579.34'
R = 5171.05'
P.C. Sta. 595+65.74
P.T. Sta. 611+48.68 Back ℄ Rdwys.=
P.T. Sta. 611+48.68 Ahead ℄ Survey

DETAIL NO. 9
SCALE: 1" = 100'

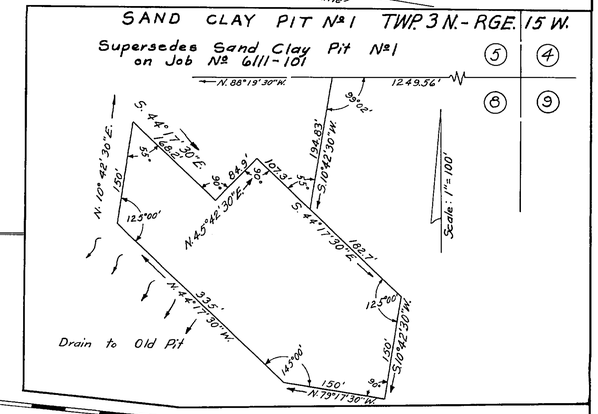

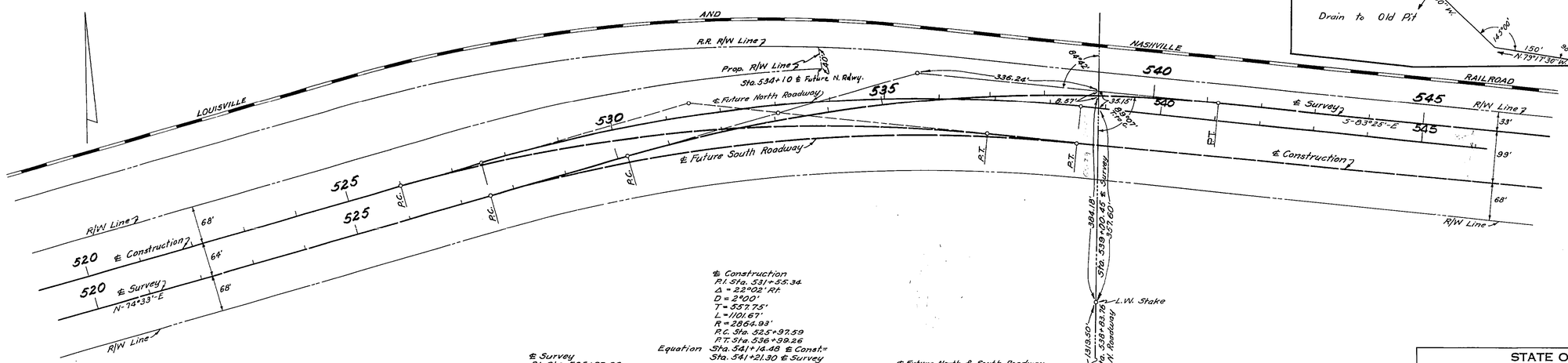

℄ Construction
P.I. Sta. 531+55.34
Δ = 22°02' Rt.
D = 2°00'
T = 557.75'
L = 1101.67'
R = 2864.93'
P.C. Sta. 525+97.59
P.T. Sta. 536+99.26
Equation Sta. 541+14.48 ℄ Const=
Sta. 541+21.30 ℄ Survey

℄ Survey
P.I. Sta. 535+77.38
Δ = 22°02' Rt.
D = 2°00'
T = 557.75'
L = 1101.67'
R = 2864.93
P.C. Sta. 530+19.63
P.T. Sta. 541+21.30

℄ Future North & South Roadway
P.I. Sta. 533+13.48
Δ = 22°02' Rt.
D = 2°00'
T = 557.75'
L = 1101.67'
R = 2864.93'
P.C. Sta. 527+55.73
P.T. Sta. 538+57.40
Equation Sta. 541+02.02 ℄ N & S Rdwy.=
Sta. 541+21.30 ℄ Survey

DETAIL NO. 8
SCALE: 1" = 100'

STATE OF FLORIDA
STATE ROAD DEPARTMENT

RIGHT OF WAY MAP

SECTION No. 6101-208
ROAD No. 10 WASHINGTON COUNTY

SCALE 1"=	NAMES	DATES	APPROVED BY
DRAWN	E.W.L.	11-1-54	DIVISION ENGINEER
TRACED	J.L.W.	11-2-54	
INDEXED			
REVISED	H.I.C.	3-17-55	STATE HIGHWAY ENGINEER
REVISED			