FED. ROAD DIV. No.	STATE	F A PROJECT No.	FISCAL YEAR	SH. No.
3	FLA.			1

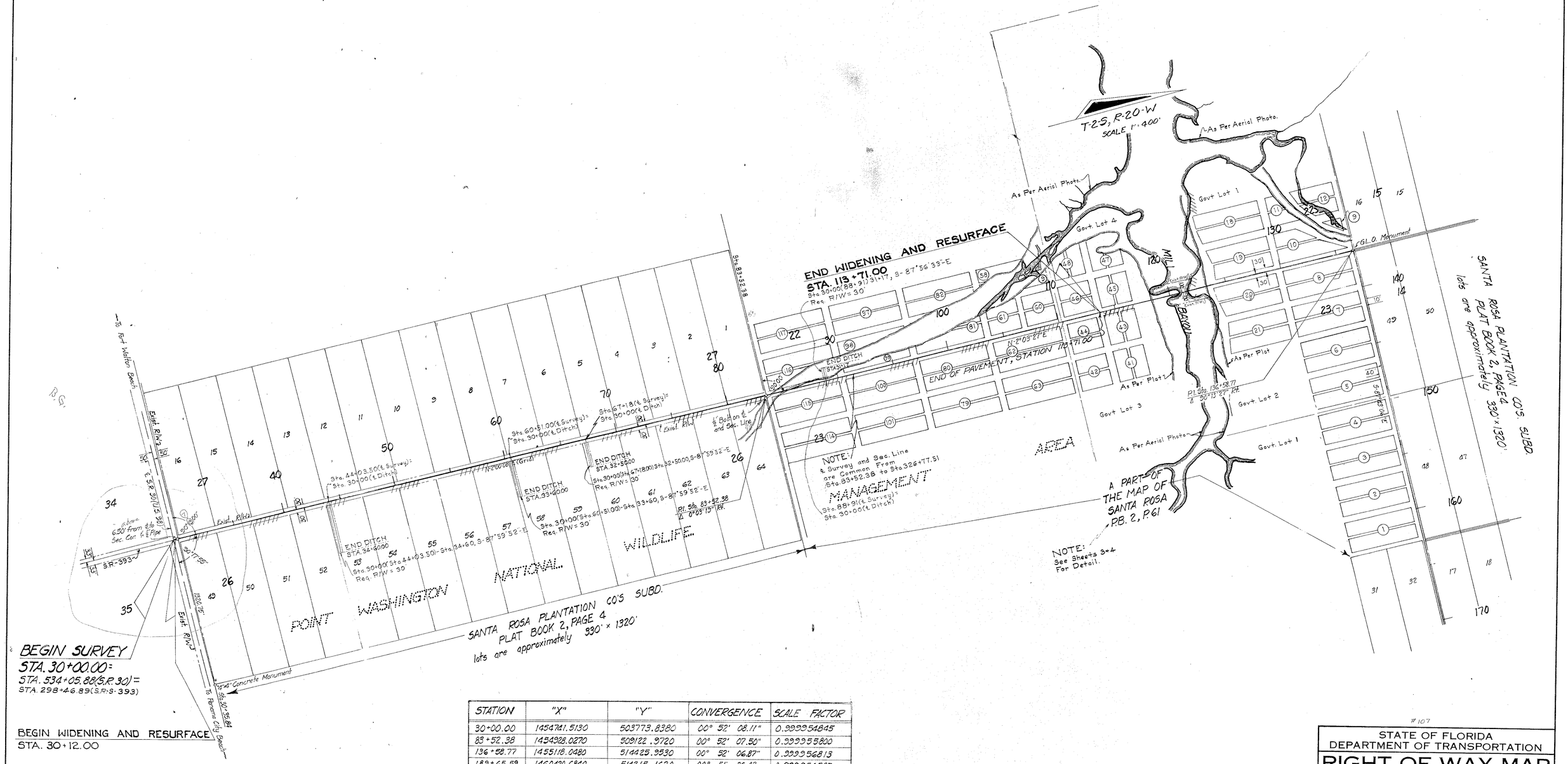

STATION	"X"	"Y"	CONVERGENCE	SCALE FACTOR
30+00.00	1454741.5130	503773.8380	00° 52' 08.11"	0.999954845
83+52.38	1454928.0270	509122.9720	00° 52' 07.50"	0.999955800
136+58.77	1455118.0480	514425.9530	00° 52' 06.87"	0.999956813
189+65.59	1460420.6840	514215.1620	00° 51' 36.43	0.999956787
246+79.29	1464817.8830	510491.2320	00° 51' 10.88	0.999956083
257+13.01	1465879.3510	510463.3600	00° 51' 04.79"	0.999956081
264+43.60	1466458.5400	509973.3470	00° 51' 01.42"	0.999955991
287+01.83	1468743.6930	509880.6980	00° 50' 48.31"	0.999955980
299+33.05	1469155.7940	508620.2910	00° 50' 45.84"	0.999955747
326+77.60	1472044.3310	508520.7660	00° 50' 29.26"	0.999955737

B.I. No. 329056

#107

STATE OF FLORIDA
DEPARTMENT OF TRANSPORTATION

RIGHT OF WAY MAP

STATE ROAD NO. S-393 WALTON COUNTY

	BY	DATE
DRAWN		
TRACED	B.G.H	9-20-71
CHECKED		
COMPARED		
INDEXED		

APPROVED BY — DATE
1-17-72
DISTRICT ENGINEER
Thomas J. Rosso 1-20-72
ENGINEER OF RIGHT OF WAY
STATE HIGHWAY ENGINEER

REVISION	BY	DATE
Cor. Clips, S.R. No. W&R Sta.	F.A.	3-15-74
Bd. No. Added	MM-MK	1-24-72

SECTION 60530-2601 SHEET 1 OF 6

FED. ROAD DIV. No.	STATE	F.A. PROJECT No.	FISCAL YEAR	SHEET No.
3	FLA.			2

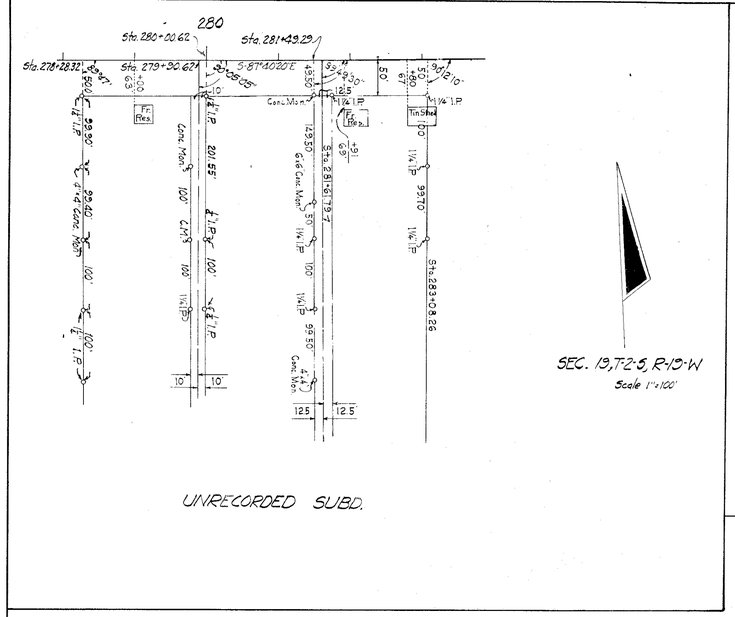

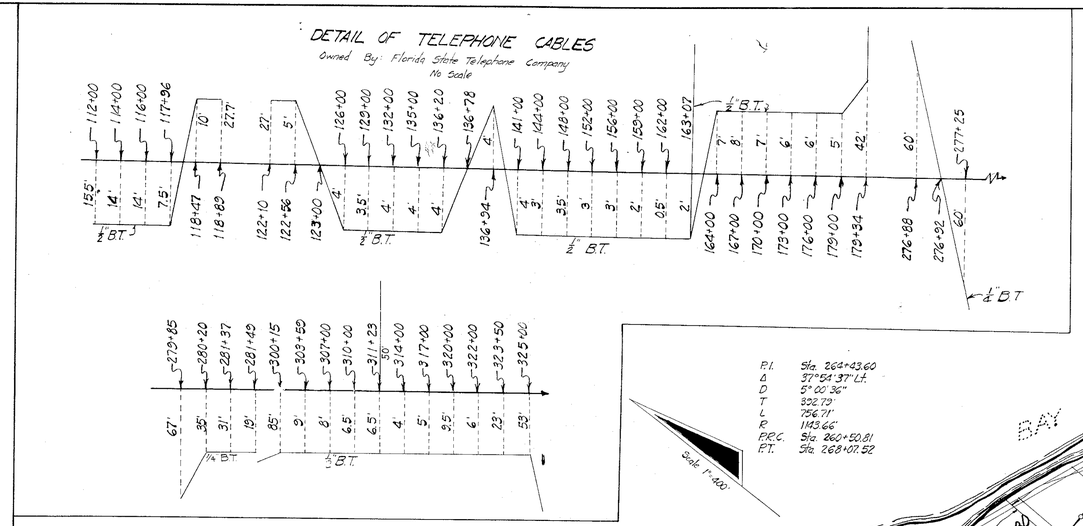

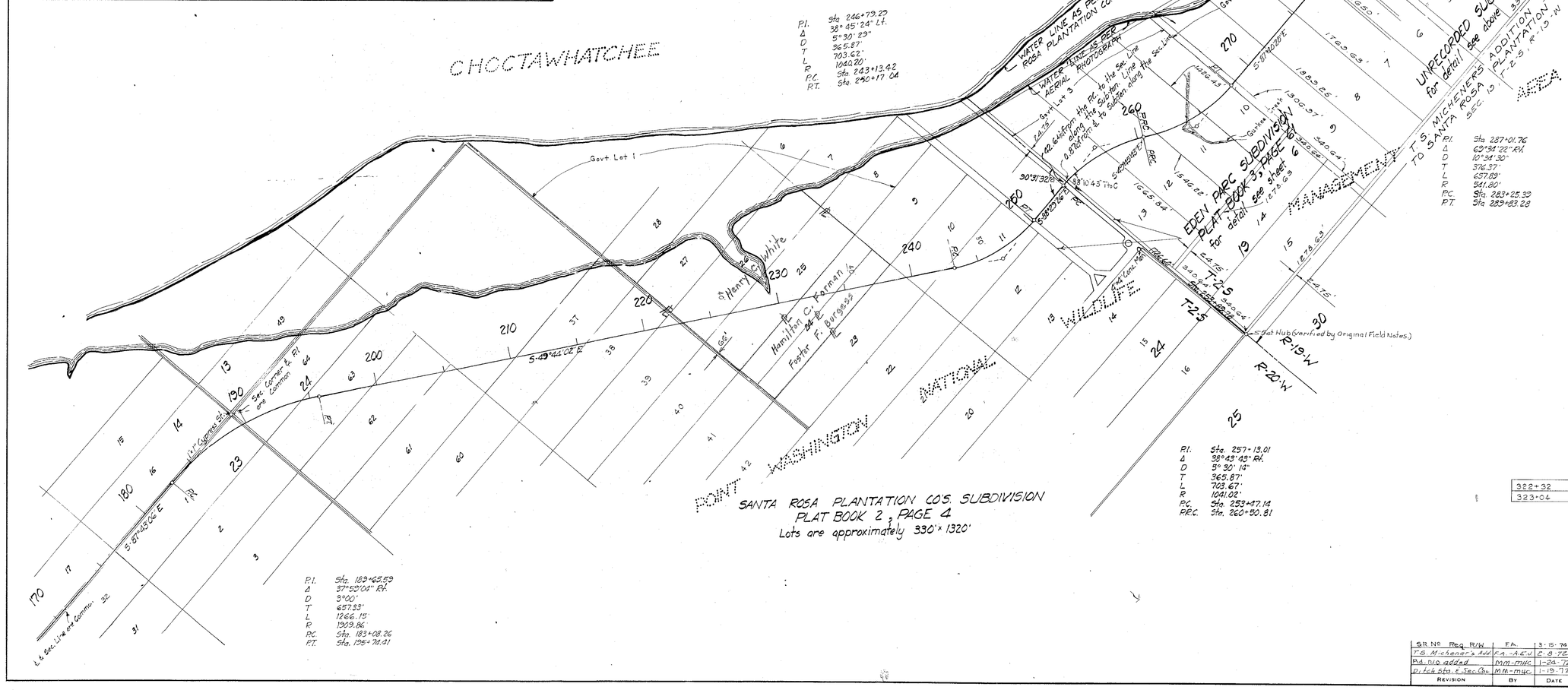

UTILITY POLES

POWER Station	Rt.	Lt.	TELEPHONE Station	Rt.	Lt.
111+92		27.5'	110+21	25.5'	
113+64	21'		111+92		27.5'
122+63	21'		113+10		65'
125+33	16'		113+56		37'
128+83	15.5'		113+73	23'	
132+58	16.5'		115+00	23'	
136+00	18'		115+00	22'	
136+76		23'	116+77	22'	
140+23	17'		118+88		28'
143+54	18'		122+08		26.5'
146+88	16.5'		125+05		26.5'
150+10	16'		282+51	20'	
153+37	17'		316+40	24'	
156+65	17'				
159+88	18'				
163+18	18'				
166+45	15'				
169+73	15'				
172+93	15'				
176+22	16'				
179+50	15'				
282+51	20'				
301+00	65'				
303+60	24'				
308+77	24'				
311+42	25'				
313+96	24'				
316+40	24'				
318+86	23'				
322+02	68'				
323+04	70'				
322+32		54'			
323-04	70'				

OWNED BY: Choctawhatchee Electric Co-op.

OWNED BY: Florida State Telephone Co.

REVISION	BY	DATE
S.R. No. Req. R/W	F.A.	3-15-76
T.S. Michener's Add.	F.A.-A.E.U.	2-8-72
Rd. n/o added	MM-MHC	1-24-72
Ditch Sta. & Sec. Cor.	MM-MHC	1-19-72

STATE OF FLORIDA
DEPARTMENT OF TRANSPORTATION

RIGHT OF WAY MAP

STATE ROAD No. S-393 WALTON COUNTY

	BY	DATE	APPROVED BY	DATE
DRAWN				
TRACED	BSH	9-30-71	DISTRICT ENGINEER	
CHECKED				
COMPARED			ENGINEER OF RIGHT OF WAY	
INDEXED			STATE HIGHWAY ENGINEER	

SECTION 60530-2601 SHEET 2 OF 6

FROM END OF PAVEMENT NE. & SE. TO S.R. 83

FED. ROAD DIV. No.	STATE	F A PROJECT No.	FISCAL YEAR	SHEET No.
3	FLA.			3

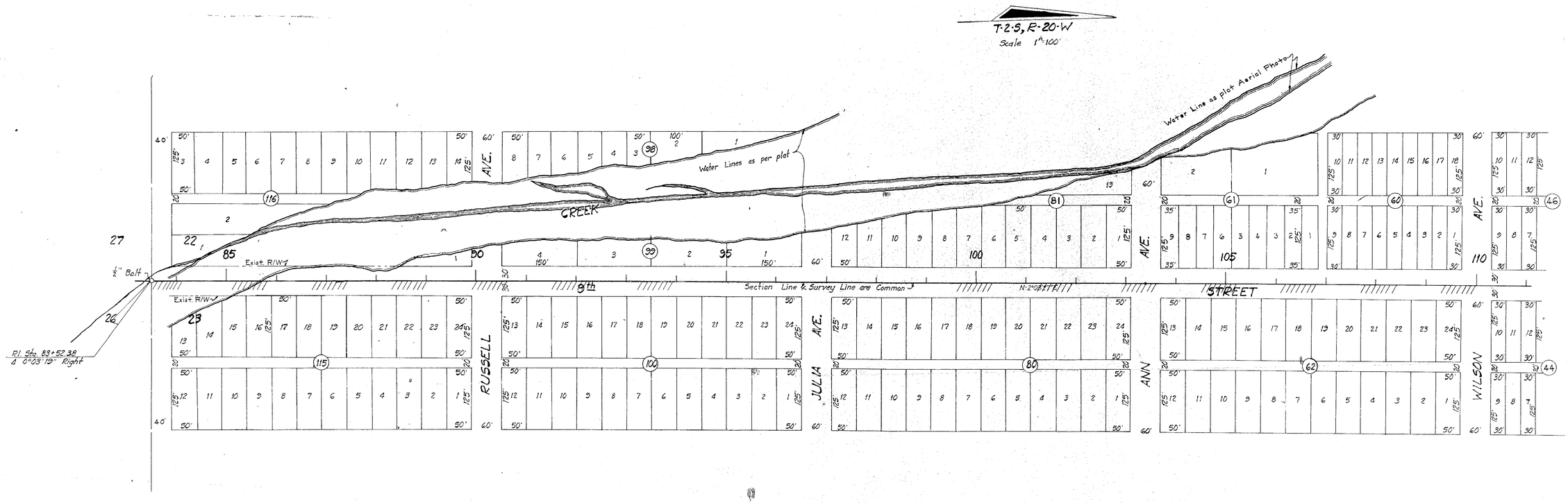

A PART OF THE MAP OF
SANTA ROSA
PLAT BOOK 2, PAGE 61

POINT WASHINGTON NATIONAL WILDLIFE MANAGEMENT AREA

STATE OF FLORIDA
DEPARTMENT OF TRANSPORTATION

RIGHT OF WAY MAP

STATE ROAD No. S-393 WALTON COUNTY

	BY	DATE	APPROVED BY	DATE
DRAWN				
TRACED	B.G.H	9-20-71	DISTRICT ENGINEER	1-17-72
CHECKED			ENGINEER OF RIGHT OF WAY	1-20-72
COMPARED				
INDEXED			STATE HIGHWAY ENGINEER	

REVISION	BY	DATE
S.R. No.	F.A.	3-15-74
added Rd. No	mm-mk	1-24-72

SECTION. 60530-2601 SHEET 3 OF 6

FROM END OF PAVEMENT N.E. & S.E. TO S.R. 83

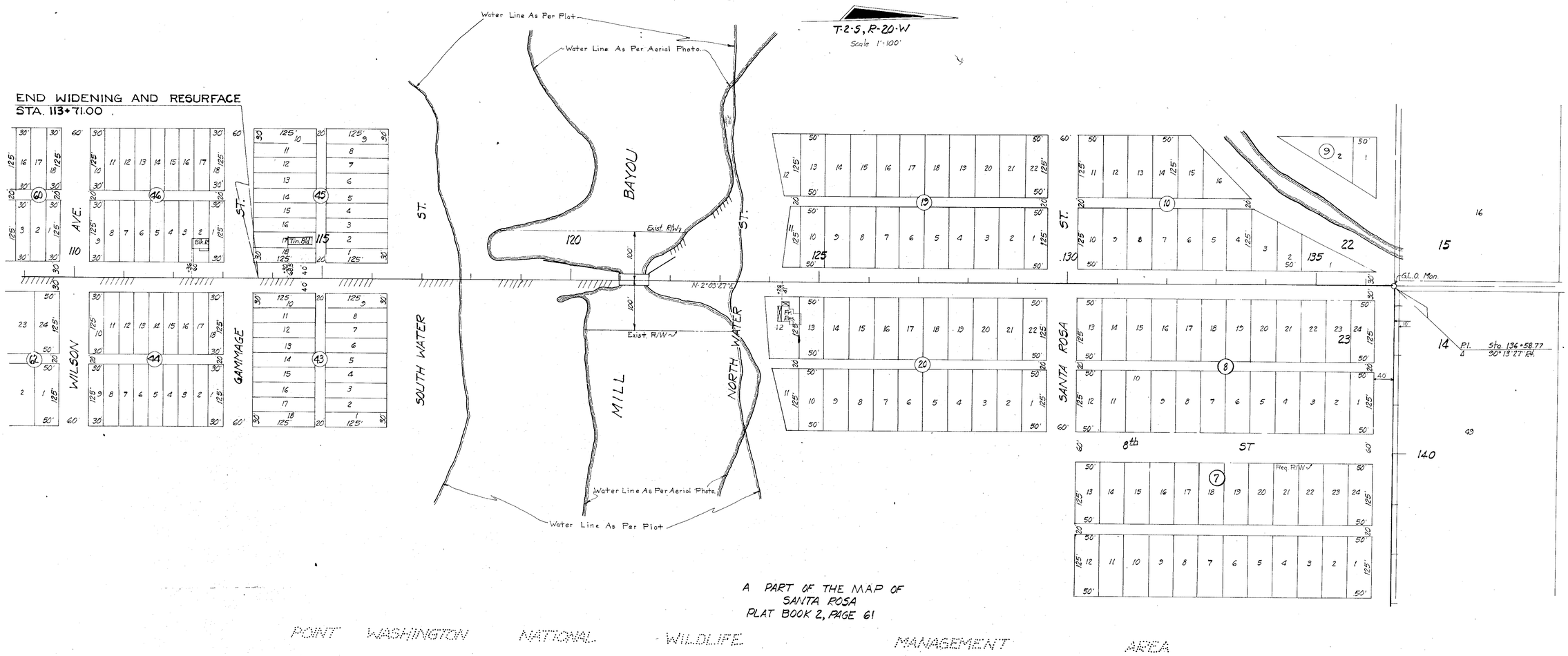

STATE OF FLORIDA
DEPARTMENT OF TRANSPORTATION

RIGHT OF WAY MAP

STATE ROAD NO. S-393 WALTON COUNTY

	BY	DATE	APPROVED BY	DATE
DRAWN				
TRACED	BGH	9-20-71	E. W. Rae	1-17-72 DISTRICT ENGINEER
CHECKED			Thomas C. Russo	1-20-72 ENGINEER OF RIGHT OF WAY
COMPARED				
INDEXED				STATE HIGHWAY ENGINEER

REVISION	BY	DATE
Req. R/W. SR. NO. D-1	F.A.	3-15-74
Road No. Added	mm-mjc	1-24-72

SECTION 60530-2601 SHEET 4 OF 6

FROM END OF PAVEMENT NE & SE TO S.R. 85

FED. ROAD DIV. No.	STATE	F A PROJECT No.	FISCAL YEAR	SHEET No.
3	FLA.			5

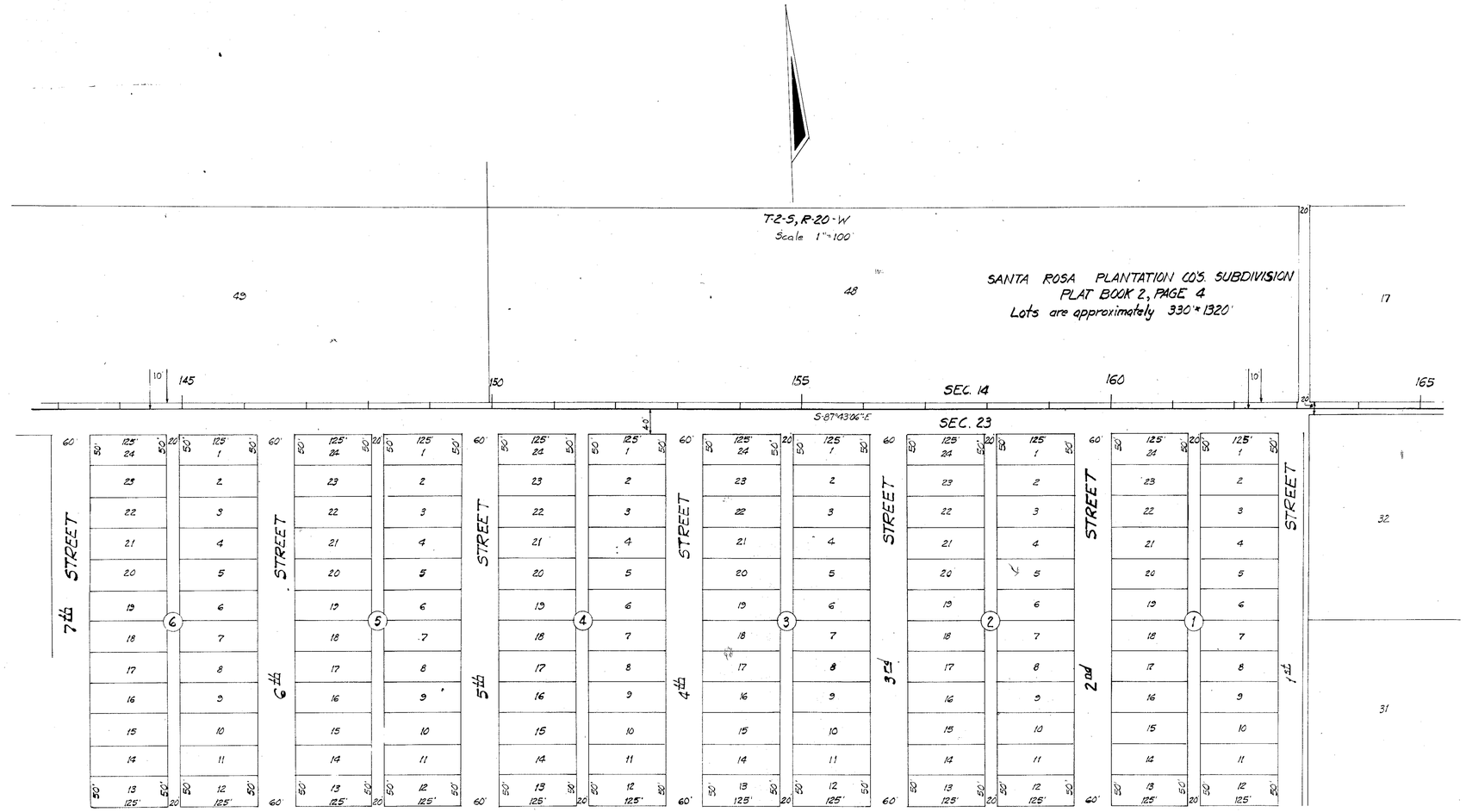

A PART OF THE MAP OF
SANTA ROSA
PLAT BOOK 2, PAGE 61

POINT WASHINGTON NATIONAL WILDLIFE MANAGEMENT AREA

S.R. No. Ditch, F/N	F.A.	3-15-74
Road No Added	MM-MHC	1-26-72
REVISION	BY	DATE

STATE OF FLORIDA
DEPARTMENT OF TRANSPORTATION

RIGHT OF WAY MAP

STATE ROAD No. S-393 WALTON COUNTY

	BY	DATE	APPROVED BY	DATE
DRAWN			E. W. Lowe	1-17-72 DISTRICT ENGINEER
TRACED	BGH	3-20-71	Thomas L. Guest	1-20-72 ENGINEER OF RIGHT OF WAY
CHECKED				
COMPARED				
INDEXED				STATE HIGHWAY ENGINEER

SECTION 60530-2601 SHEET 5 OF 6

FROM END OF PAVEMENT NE & SE TO S.R. 83

FED. ROAD DIV. No.	STATE	F.A. PROJECT No.	FISCAL YEAR	SHEET No.
3	FLA.			6

P.I. Sta. 246+79.29
Δ 38°45' 24" Lt.
D 5° 30' 29"
T 365.87'
L 703.62'
R 1040.20'
P.C. Sta. 243+13.42
P.T. Sta. 250+17.04

Scale 1"=100'

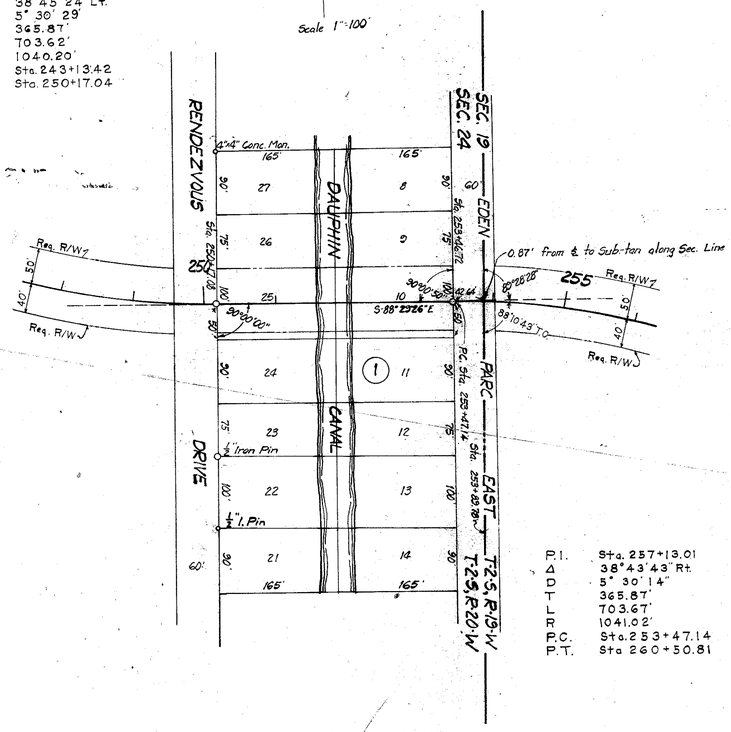

P.I. Sta. 257+13.01
Δ 38°43'43" Rt.
D 5° 30' 14"
T 365.87'
L 703.67'
R 1041.02'
P.C. Sta. 253+47.14
P.T. Sta 260+50.81

EDEN PARC SUBDIVISION
PLAT BOOK 3, PAGE 61

CRIGLAR POINT
PLAT BOOK 1, PAGE 32

T-2-S, R-19-W
Scale 1"=100'

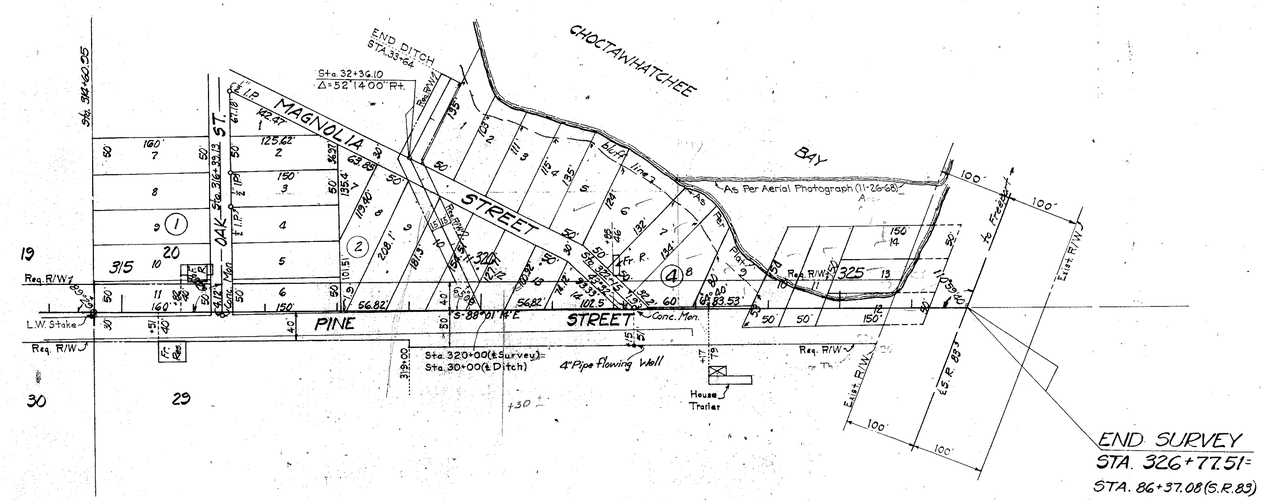

END SURVEY
STA. 326+77.51=
STA. 86+37.08 (S.R. 83)

POINT WASHINGTON NATIONAL WILDLIFE MANAGEMENT AREA

Revision	By	Date
Corner Clips	L.L.C.	7-15-75
Road No. Added	M.M.	1-24-72

STATE OF FLORIDA
DEPARTMENT OF TRANSPORTATION

RIGHT OF WAY MAP

STATE ROAD No. 393 WALTON COUNTY

	By	Date	Approved By	Date
Drawn				
Traced	BGH	9-20-71	E. W. Lee, District Engineer	1-17-72
Checked				
Compared			Thomas C. Rusk, Engineer of Right of Way	1-20-72
Indexed			State Highway Engineer	

SECTION 60530-2601 SHEET 6 OF 6

FROM END OF PAVEMENT NE & SE OF S.R. 83