FED. ROAD DIV. No.	STATE	SEC. AND JOB No.	FISCAL YEAR	SHEET No.	TOTAL SHEETS
3	FLA.	6052-250	50	1	1

28

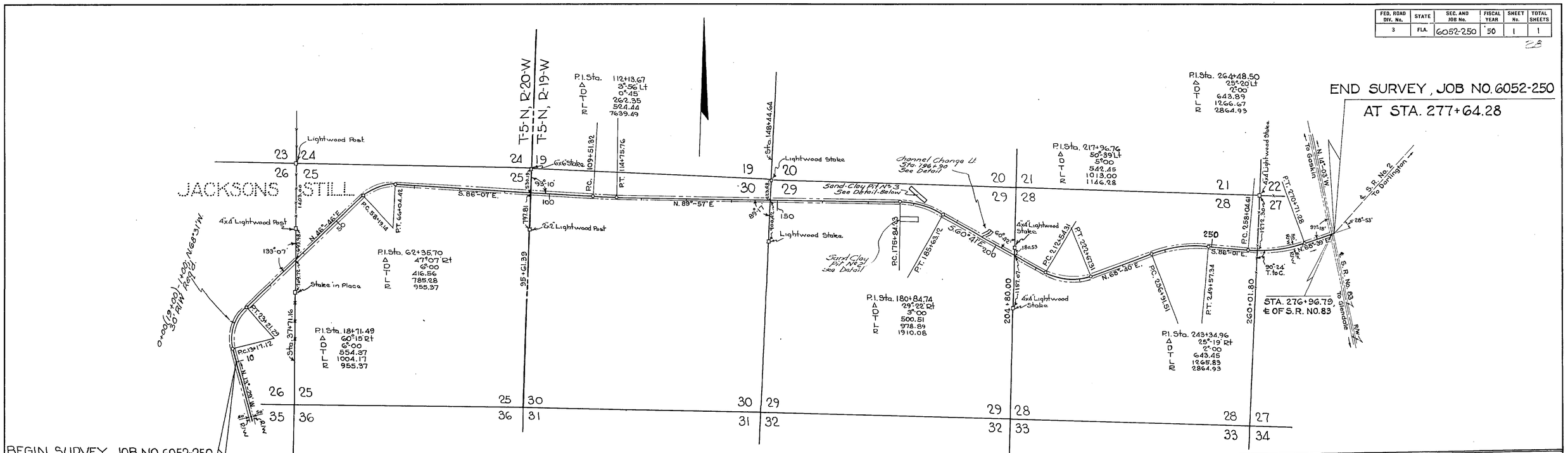

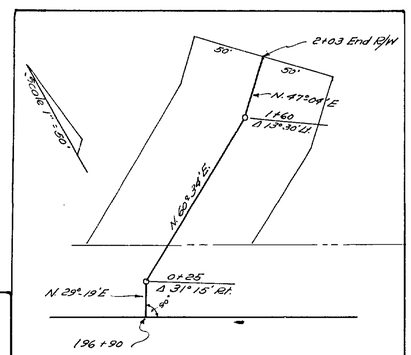

CHANNEL CHANGE LT. STA. 196+90

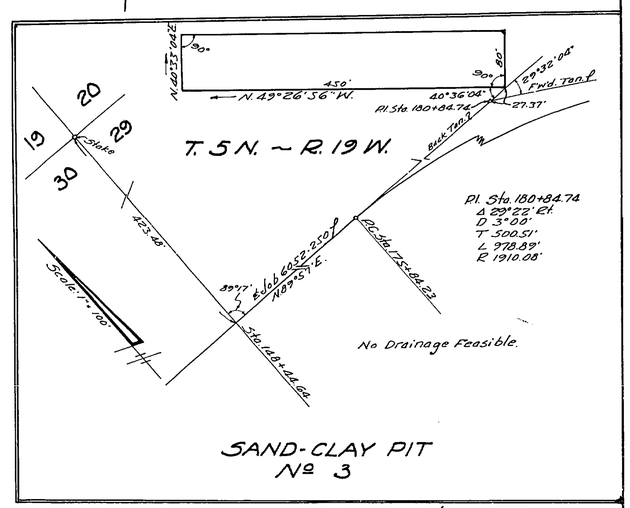

SAND-CLAY PIT No. 3

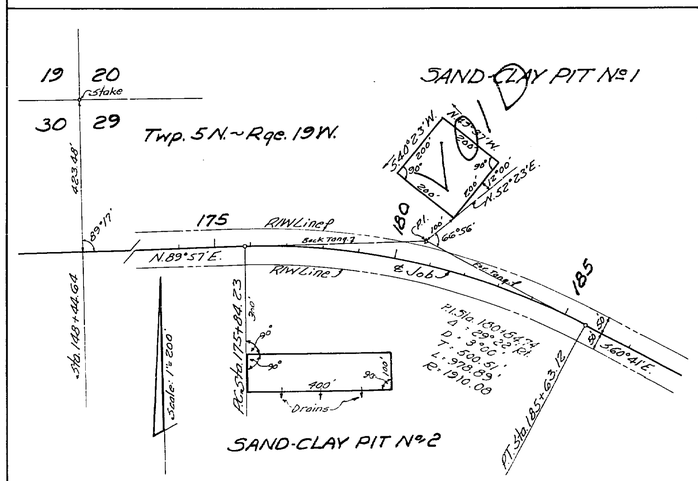

SURVEY ℄ RT. & LT. OF EXIST. ROAD ℄

STATION	RT.	LT.	℄ ON ℄	STATION	RT.	LT.	℄ ON ℄	STATION	RT.	LT.	℄ ON ℄
11+00			✓	122+00	55			194+00		7	
13+00		1		124+00	23			196+00	85		
14+00	7			125+00		3		197+50	93		
16+00	60			127+00		30		201+00	85		
36+00	103			129+00			✓	205+00	44		
39+00	26			131+00	18.5			207+00	95		
41+00		4.5		133+00	9.5			211+00	75		
44+00			✓	135+00	4			214+00	14		
48+00			✓	138+00	24			215+00		25	
52+00	3.5			141+00			✓	217+00		64	
56+00			✓	143+00		52		220+00		32	
59+00	1			145+00		103		222+00	2		
61+00	18			147+80		3		226+00	26		
64+00		45		150+00	50			228+00	21		
65+00		71		152+00	99			230+00			✓
95+00		50		174+00	96			233+00		67	
97+00	5			176+00	27			259+00		76	
100+00	23			177+00		13		262+00		18	
104+00	78			179+00		69		263+00	10		
107+00	45			180+00		76		265+00	28		
110+00	5			183+00		31		268+00	54		
114+00	9			186+00		89					
118+00	15.5			193+00		62					

TABULATION OF POWER POLES RT. & LT. OF NEW ROAD ℄

STATION	POWER	
	RT.	LT.
51+10	41	
55+61	30	
60+23		6
149+36	22	
152+13		34
181+04		15
202+96	48	
205+67	44	
208+95	37	
212+18	32	
217+74		16
221+87		49
225+36	6	
262+50	30	
266+00	5	
269+67		32
272+97		35
276+47		35

REQUIRED R/W WIDTH

50' RT. & LT. OF ℄ FROM BEGIN. TO END OF SURVEY

STATE OF FLORIDA
STATE ROAD DEPARTMENT

RIGHT OF WAY MAP

SECTION No. 6052-250

ROAD No. S-2 WALTON COUNTY

SCALE 1"=1000'	NAMES	DATES	APPROVED BY
DRAWN	F.S.	8-28-50	DIVISION ENGINEER
TRACED	J.M.S	8-28-50	
INDEXED			
REVISED	Brm.	9-25-50	STATE HIGHWAY ENGINEER
REVISED	Brm.	10-21-50	
REVISED	Brm.	11-21-50	
		11-5-50	

Brm. 7-3-51