FED. ROAD DIV. No.	STATE	PROJECT No.	FISCAL YEAR	SHEET No.
3	FLA.	60505-2601	'63	1

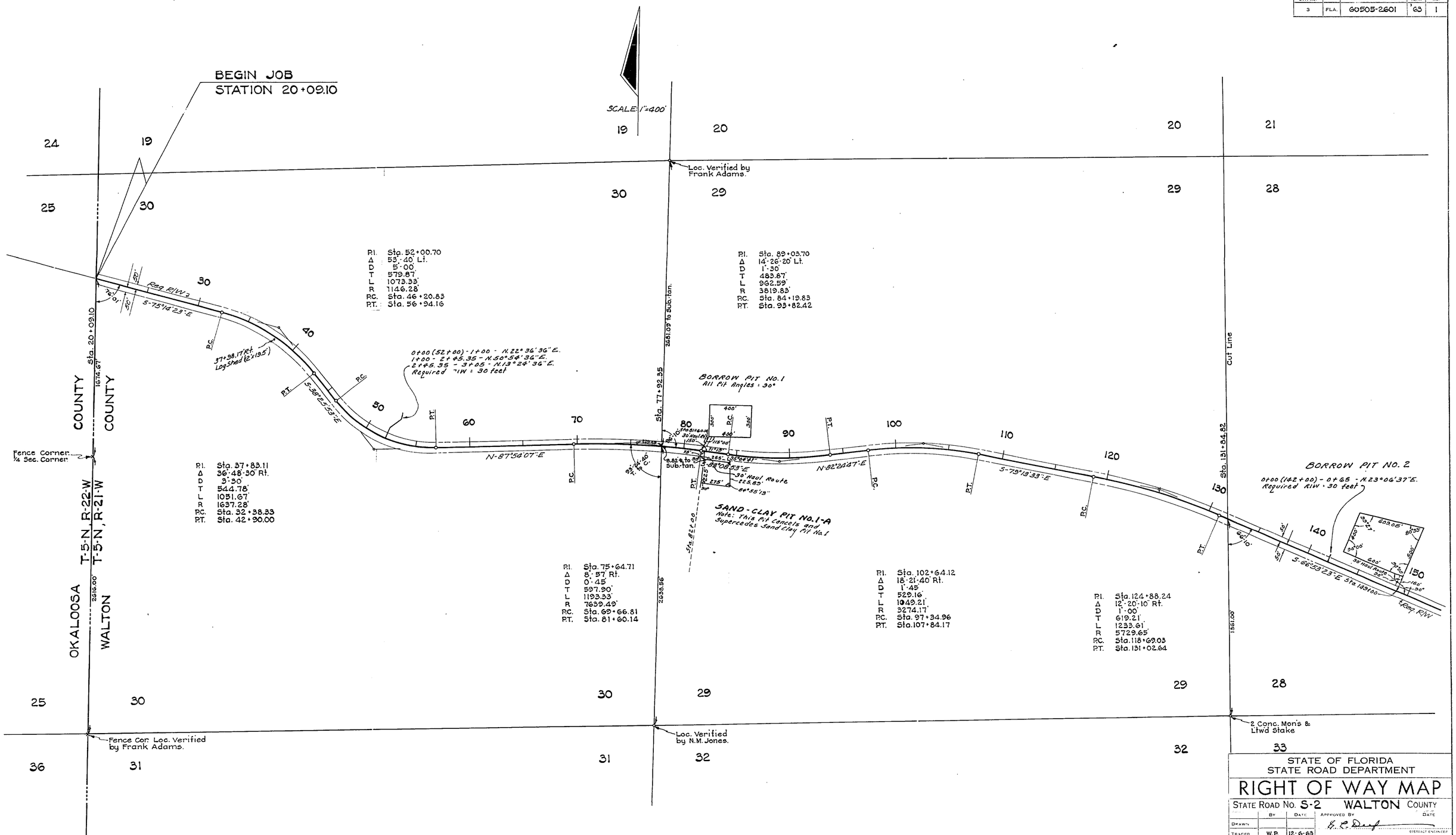

STATE OF FLORIDA
STATE ROAD DEPARTMENT

RIGHT OF WAY MAP

STATE ROAD No. S-2 WALTON COUNTY

	BY	DATE
DRAWN		
TRACED	W.P.	12-6-63
CHECKED		
COMPARED		
INDEXED		

APPROVED BY — DISTRICT ENGINEER — DATE

ENGINEER OF RIGHTS OF WAY — STATE HIGHWAY ENGINEER — 6-16-67

REVISION	BY	DATE
Ditches	J.D.-T.E.W.	5-8-65
Borrow Pits	B.W.-T.D.N.	4-27-65
Sand-Clay Pit No. 1-A	J.D.-T.E.W.	1-6-65
Sand-Clay Pit No. 1	E.E.C.-T.E.W.	11-13-64

SECTION 60505-2601 SHEET 1 OF 3

BABE GORDON ROAD

FED. ROAD DIV. No.	STATE	PROJECT No.	FISCAL YEAR	SHEET No.
3	FLA.	60505-2601	'63	2

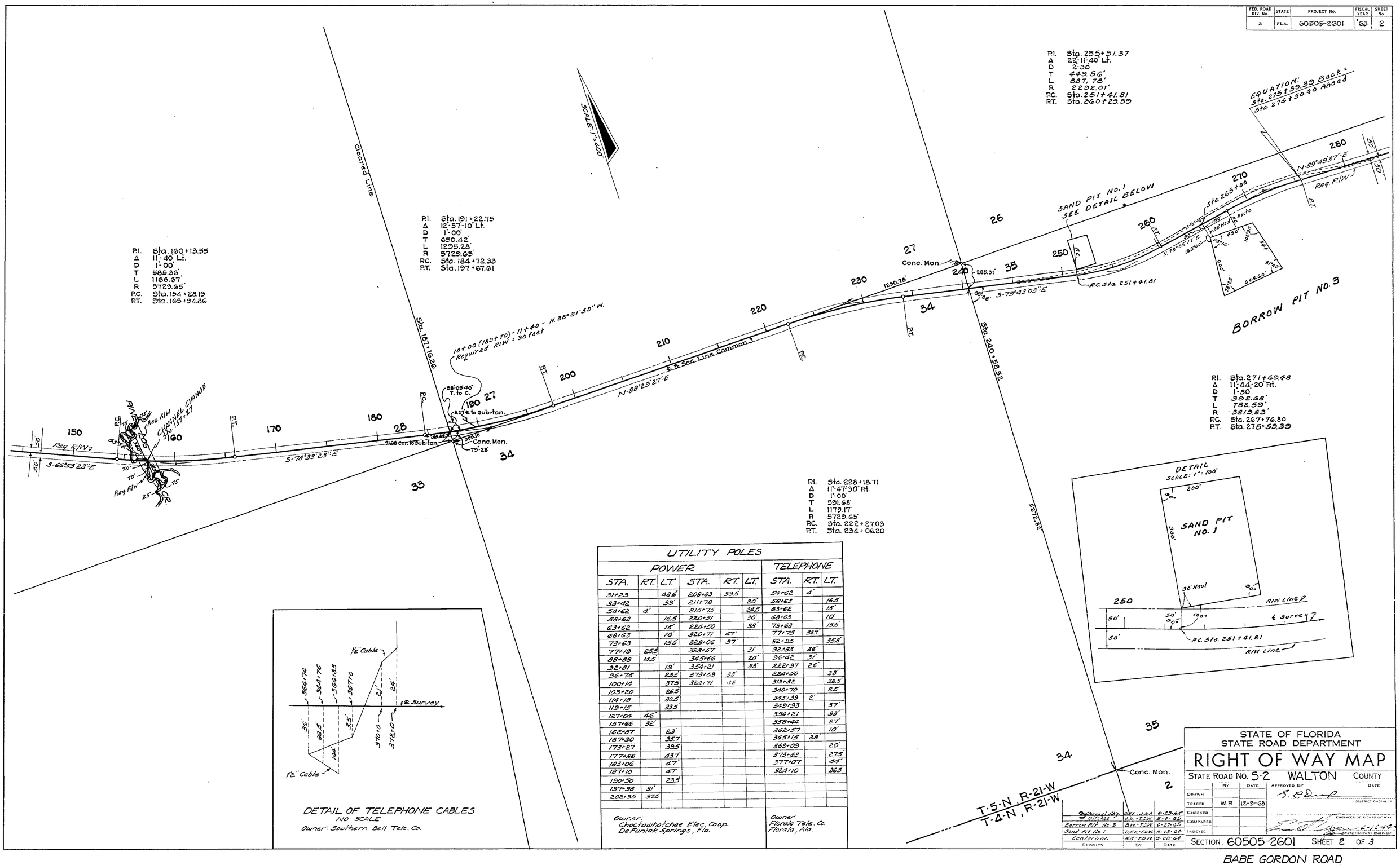

DETAIL OF TELEPHONE CABLES
NO SCALE
Owner: Southern Bell Tele. Co.

UTILITY POLES

POWER						TELEPHONE		
STA.	RT.	LT.	STA.	RT.	LT.	STA.	RT.	LT.
31+29		48.6'	208+93	39.5		54+62	4'	
33+42		39'	211+78		20'	58+63		16.5'
54+62	4'		215+75		24.5	63+62		15'
58+63		16.5'	220+51		30'	68+63		10'
63+62		15'	224+50		38'	73+63		15.5'
68+63		10'	320+71	47'		77+75	36.7'	
73+63		15.5'	328+06	37'		82+95		35.8'
77+19	25.5		328+57		31'	92+93	36'	
88+88	14.5		345+66		22'	96+42	31'	
92+81		19'	354+21		33'	222+97	26'	
96+75		23.5'	373+59	33'		224+50		38'
100+14		37.5	321+71	45		319+82		38.5'
103+20		26.5				340+70		25'
114+18		30.5'				345+39	2'	
119+15		33.5'				349+93		37'
127+04	46'					354+21		33'
157+66	32'					358+44		27'
162+87		23'				362+57		10'
167+90		35.7'				365+15	28'	
173+27		39.5				369+09		20'
177+86		43.7				373+63		27.5'
183+06		47'				377+07		44'
187+10		47'				324+10		36.5'
190+50		23.5'						
197+98	31'							
202+95	37.5							

Owner:
Choctawhatchee Elec. Coop.
DeFuniak Springs, Fla.

Owner:
Florala Tele. Co.
Florala, Ala.

REVISION	BY	DATE
Channel Chg. Ditches	R.E.-J.H.D. J.D.-T.D.W.	6-23-65 5-4-65
Borrow Pit No. 3	B.W.-T.D.W.	6-27-65
Sand Pit No. 1	B.R.C.-T.D.W.	11-13-65
Centerline	A.R.-T.D.W.	9-28-66

STATE OF FLORIDA
STATE ROAD DEPARTMENT

RIGHT OF WAY MAP

STATE ROAD No. 5-2 WALTON COUNTY

	BY	DATE
DRAWN		
TRACED	W.P.	12-9-63
CHECKED		
COMPARED		
INDEXED		

APPROVED BY — DISTRICT ENGINEER — DATE

ENGINEER OF RIGHTS OF WAY

STATE HIGHWAY ENGINEER — 8-12-64

SECTION 60505-2601 SHEET 2 OF 3

FED. ROAD DIV. No.	STATE	PROJECT No.	FISCAL YEAR	SHEET No.
3	FLA.	60505-2601		3

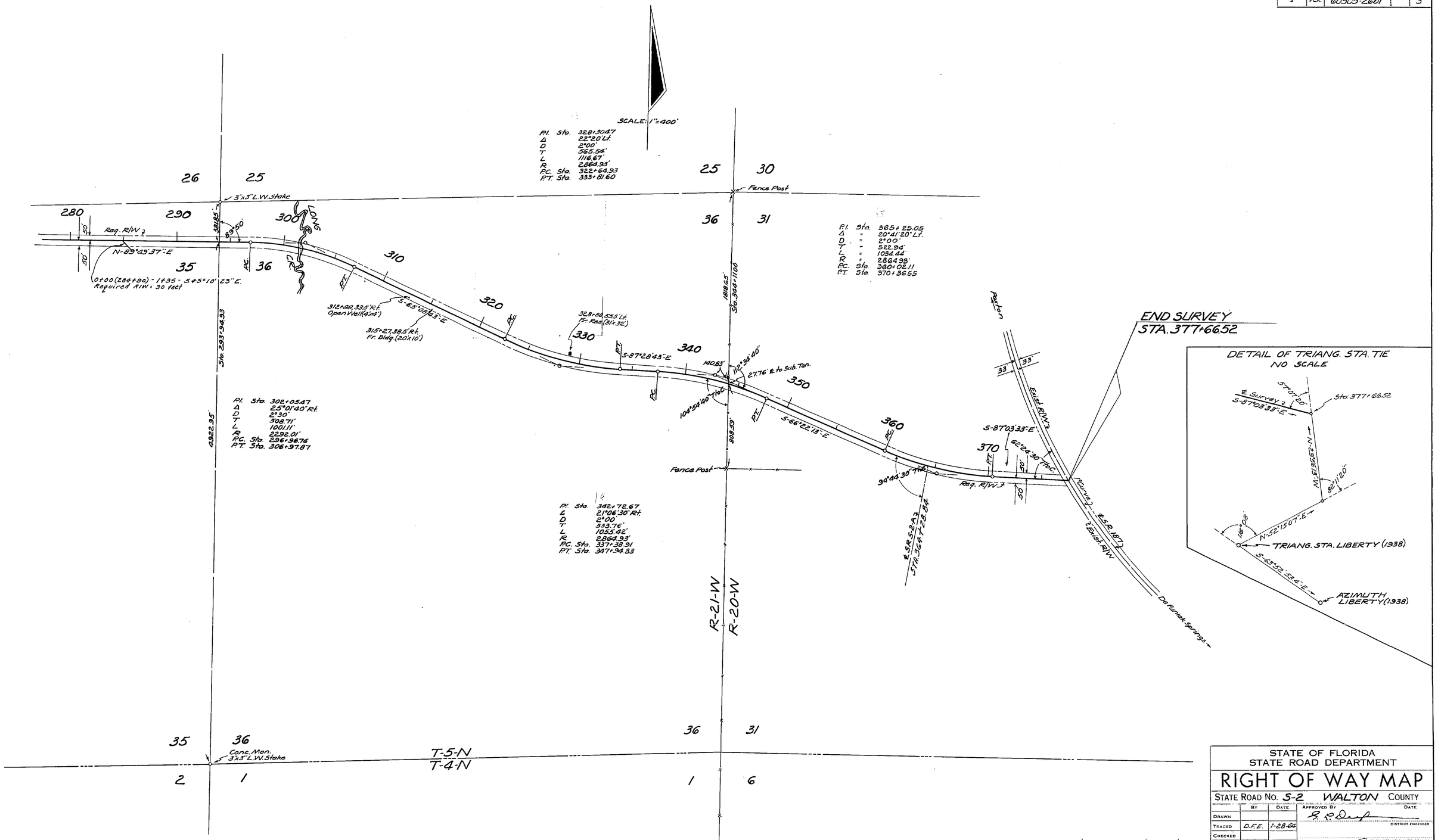

STATE OF FLORIDA
STATE ROAD DEPARTMENT

RIGHT OF WAY MAP

STATE ROAD No. S-2 WALTON COUNTY

	BY	DATE	APPROVED BY	DATE
DRAWN				
TRACED	D.F.E.	1-28-64	DISTRICT ENGINEER	
CHECKED				
COMPARED			ENGINEER OF RIGHTS OF WAY	
INDEXED			STATE HIGHWAY ENGINEER	6-16-64

REVISION	BY	DATE
	PRM-TDW	5-14-65
Ditches	JC-TDW	5-4-65

SECTION. 60505-2601 SHEET 3 OF 3

BABE GORDON ROAD