FED. ROAD DIV. No.	STATE	PROJECT No.	FISCAL YEAR	SHEET No.
3	FLA.	G0503-2601		1

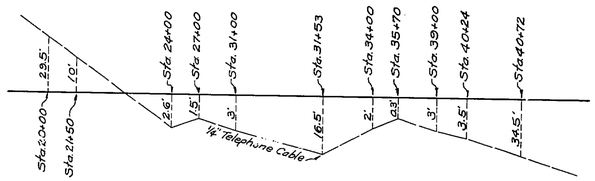

DETAIL OF TELEPHONE CABLES
OWNER Southeastern Telephone Co. Crestview, Fla.
No Scale

SCALE: 1" = 400'

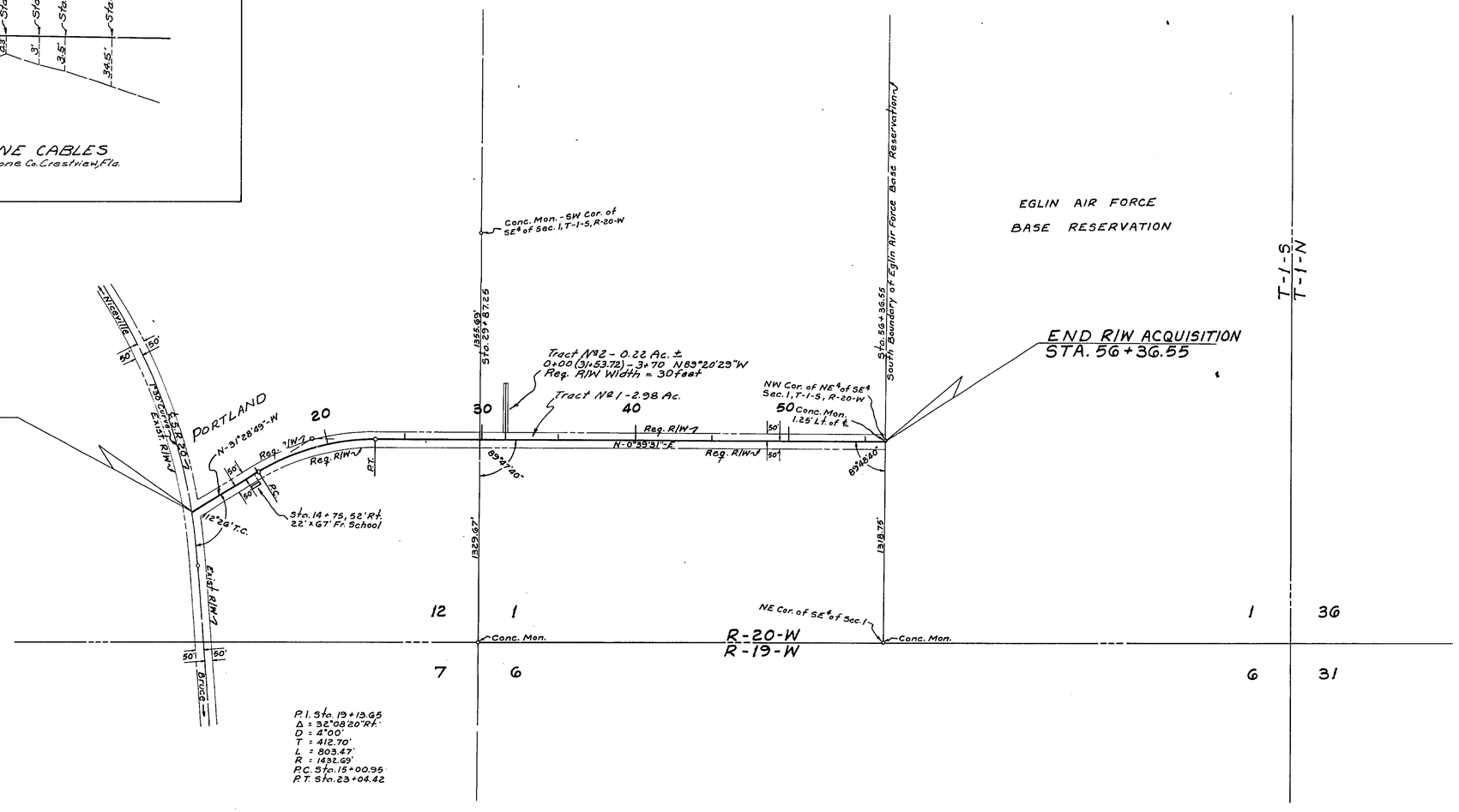

P.I. Sta. 19+13.65
Δ = 32°08'20" Rt.
D = 4°00'
T = 412.70'
L = 803.47'
R = 1432.69'
P.C. Sta. 15+00.95
P.T. Sta. 23+04.42

UTILITY POLES					
POWER			TELEPHONE		
STATION	RT. OF ℄	LT. OF ℄	STATION	RT. OF ℄	LT. OF ℄
11+64		12'	11+76	15'	
13+89	20'				
29+41		33'			
33+38	15'				
36+97	15'				
40+25	16'				
43+74	17'				
47+74	16'				
47+76		24'			
51+15	15'				
54+13	15'				
Owned By Choctawhatchee Electric Co-op.			Owned By Southeastern Tele Co.		

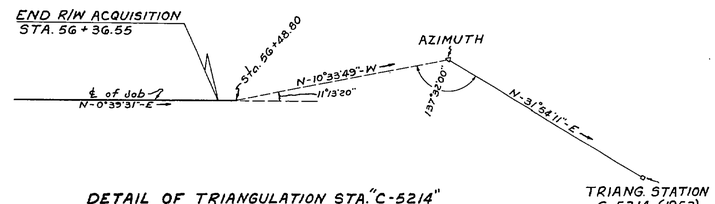

DETAIL OF TRIANGULATION STA. "C-5214"
TIED TO ℄ STA. 56+48.80
NO SCALE

REQUIRED R/W WIDTH
50' Rt. & Lt. of ℄ from Beginning to End of Job

STATE OF FLORIDA
STATE ROAD DEPARTMENT

RIGHT OF WAY MAP

STATE ROAD No. WALTON COUNTY

	By	Date	Approved By	Date
Drawn				
Traced	S.C.	9-21-62	District Engineer	
Checked				
Compared			Engineer of Rights of Way	
Indexed			State Highway Engineer	

Revision	By	Date
Tele Cable	H.R.-T.D.N.	3-27-63
Ditch	H.R.-J.W.P.	11-1-62

SECTION. 60503-2601 SHEET 1 OF 1

PORTLAND NORTH