FED. ROAD DIV. No.	STATE	PROJECT No.	FISCAL YEAR	SHEET No.
3	FLA.	60090-2502		1

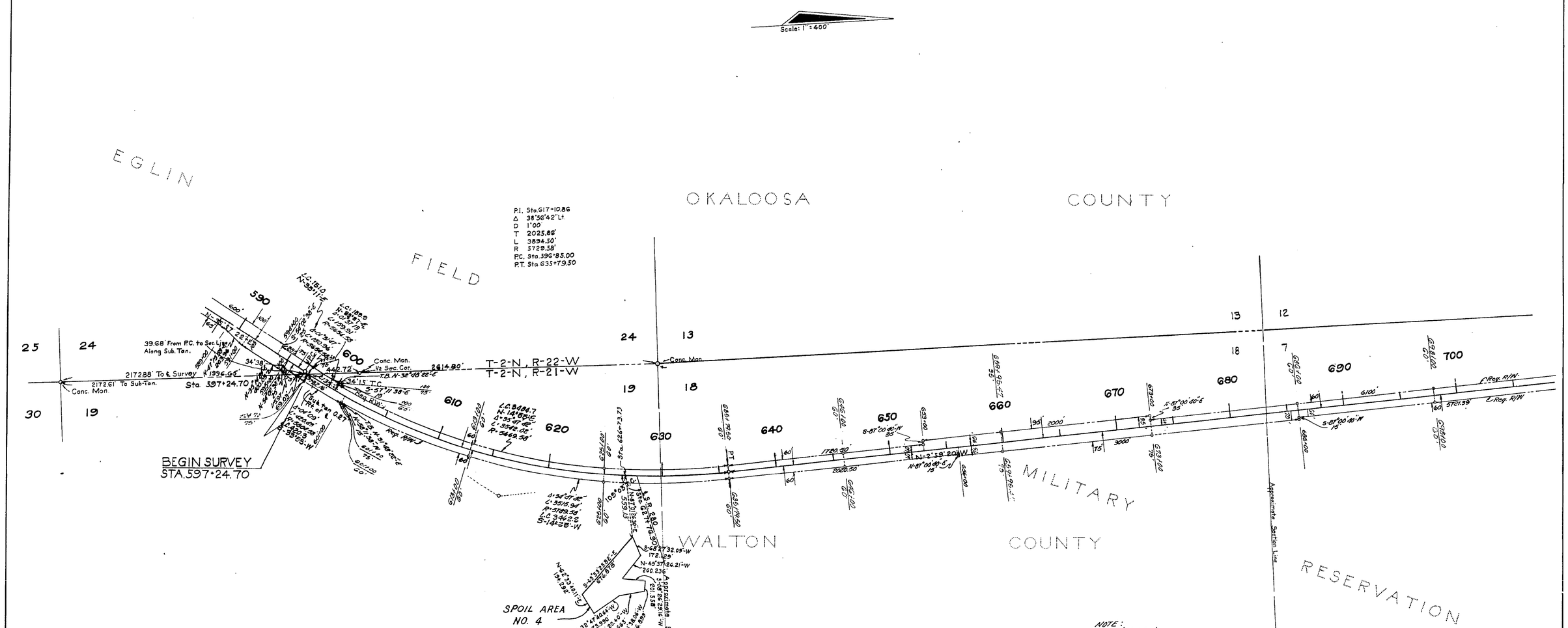

NOTE:
o--- R/W Mrk.
These Symbols denote the location of underground Permanent R/W Markers (P.R/W M.). The P.R/W M. are 5/8" copper coated rods. Above ground reference markers are located within 1' of the P.R/W M., where possible. The locations of the P.R/W M. were established by field survey in 12-1974. The original field notes are filed in the District 3 Office, State of Florida Department of Transportation, Chipley, Florida. Copies of These notes are filed in the Office of R/W Engineering, State of Florida Department of Transportation, Tallahassee, Florida.

For Deed on this job See job No. 57090-2504

Filed for record in the Office of the Clerk of the Circuit Court for the County of Walton, State of Florida, in Map Book 1, Page 66-1 on the 3rd day of March A.D. 1975.

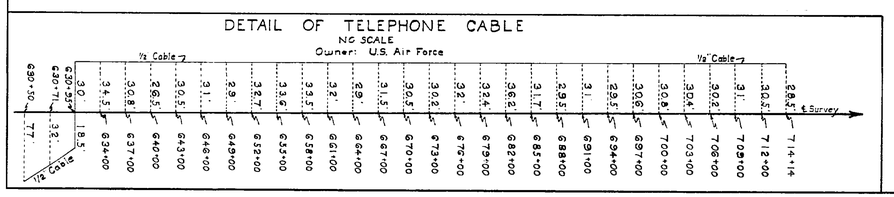

STATION	X	Y	CONVERGENCE	SCALE FACTOR
617+10.85	1406354.5073	608370.8330	0° 51' 55.59"	.999985129
748+44.52	1405664.4822	621643.6474	0° 57' 00.82"	.999990783
789+62.09	1407587.5914	625312.8035	0° 56' 50.10"	.999992433
850+85.68	1411737.9730	629821.6366	0° 56' 26.64"	.999994517
889+59.70	1413703.5946	633165.2732	0° 56' 15.64"	.999996086
917+51.46	1416752.6810	632149.2741	0° 55' 58.00"	.999995634
926+54.21	1417424.0850	633291.8819	0° 55' 54.24"	.999996174

REVISION	BY	DATE
Perm. R/W Mrk. & Note	ALL	2-21-75
Spoil Area	C.E.H.	1-15-74
Req. R/W Info.	Q.L.K.	3-7-72
Req. R/W	Q.L.K.	3-31-71
R/W Dist.	QLK-MHC	11-19-70

STATE OF FLORIDA
DEPARTMENT OF TRANSPORTATION

RIGHT OF WAY MAP

STATE ROAD No. 285 WALTON COUNTY

	BY	DATE
DRAWN		
TRACED	C.E.H.	5-18-70
CHECKED		
COMPARED		
INDEXED		

APPROVED BY: T. Bewehl — DISTRICT ENGINEER — 7-15-74
ADMINISTRATOR, R/W ENGINEERING — 7-28-70
STATE HIGHWAY ENGINEER

SECTION. 60090-2502 SHEET 1 OF 3

B.I. # 319007

S.R. 285-FROM OKALOOSA CO. LINE TO I-10

FED. ROAD DIV. No.	STATE	PROJECT No.	FISCAL YEAR	SHEET No.
3	FLA.	60090-2502		2

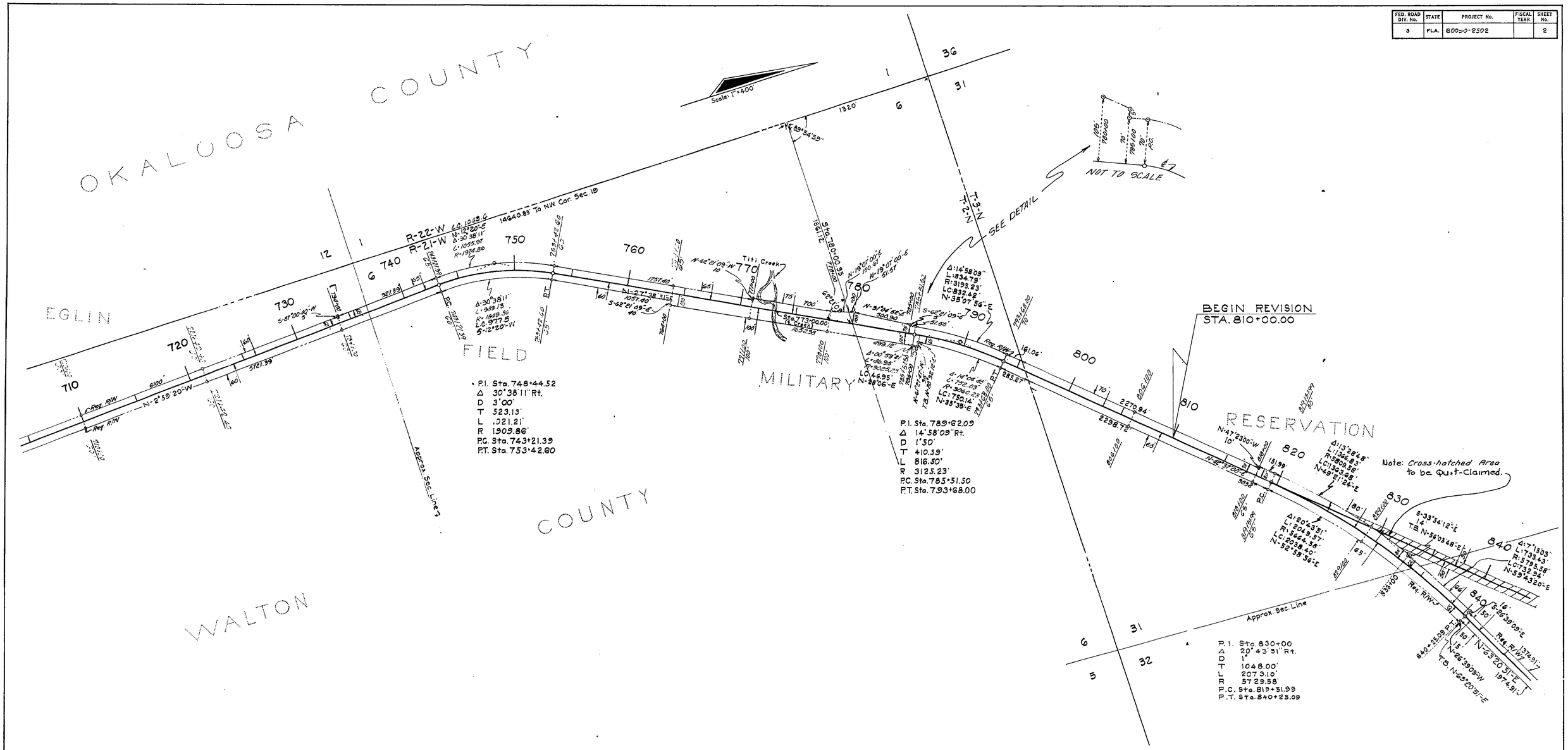

NOTE:
⊗--- R/W Mrk.
Symbol for Permanent R/W Markers.
See Sheet No. 1 for Details.

STATE OF FLORIDA
DEPARTMENT OF TRANSPORTATION

RIGHT OF WAY MAP

STATE ROAD No. 285 WALTON COUNTY

Revision	By	Date
Rem. R/W Mrk. & Disc.	A.L.L.	2-21-96
Exist. R/W	MM-MHC	2-8-94
Survey Revision	C.E.H.	2-16-72
Rec. R/W	O.L.K.	3-31-71
R/W Distance	G.L.H.-MHC	11-13-70
R/W Distance	G.L.H.-MHC	9-30-70

	By	Date
Drawn		
Traced	C.E.H.	5-18-70
Checked		
Compared		
Indexed		

Approved By — Date
T. Bufkin — 7-15-70 — District Engineer
7-28-70 — Administrator, R/W Engineering
State Highway Engineer

SECTION 60090-2502 SHEET 2 OF 3

S.R. 285-FROM OKALOOSA CO. LINE TO I-10

FED. ROAD DIV. No.	STATE	PROJECT No.	FISCAL YEAR	SHEET No.
3	FLA.	60090 - 2502		3

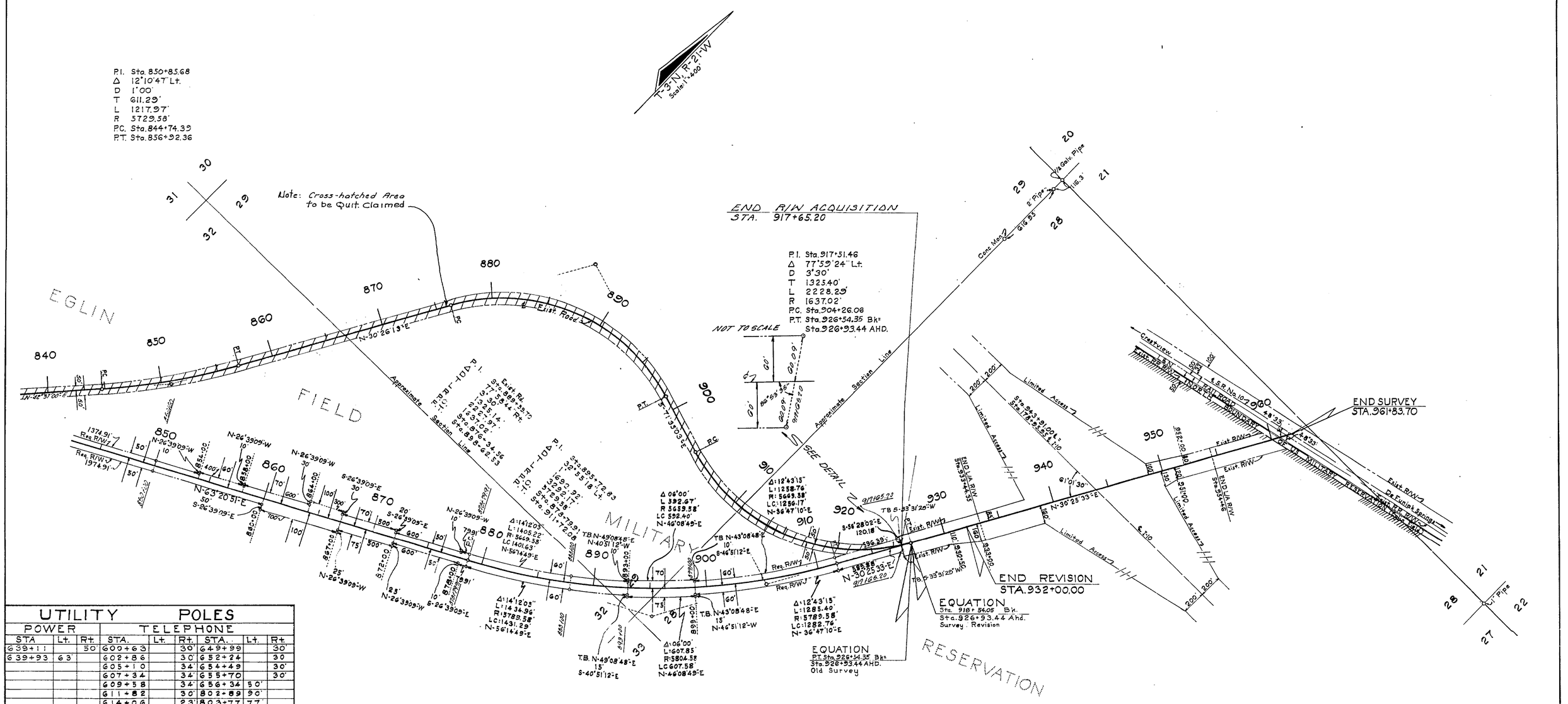

NOTE:
R/W Mrk.
Symbol for Permanent R/W Markers.
See Sheet No. 1 For details.

UTILITY POLES

POWER			TELEPHONE					
STA	Lt.	Rt.	STA.	Lt.	Rt.	STA.	Lt.	Rt.
639+11		50'	600+63		30'	649+99		30'
639+93	63'		602+86		30'	652+24		30
			605+10		34'	654+49		30'
			607+34		34'	655+70		30'
			609+58		34'	656+34	50'	
			611+82		30'	802+89	90'	
			614+06		23'	803+77	77'	
			618+34		32'	961+28		16'
			620+78		23'	961+76		36'
			623+02		23'	804+07.5		25.5'
			625+25		31'	805+72	26'	
			627+21		45'	810+03	36'	
			629+39		63'	812+627	30'	
			631+98		43'	815+23	26.3	
			634+21		32'	818+83	26'	
			598+40		30'	820+42	26.5'	
			804+06		37'	823+00	37'	
			636+47		30'	825+65	57'	
			638+71		30'	915+57	57'	
			640+97		30'	917+30	31.5'	
			643+23		30'	917+39		87'
			645+48		30'	927+39	79'	
			647+73		30'	929+79	70'	

Owner: U.S. Air Force

Owner: Choctawhatchee Elec. Co-op

STATE OF FLORIDA
DEPARTMENT OF TRANSPORTATION

RIGHT OF WAY MAP

STATE ROAD No. 285 WALTON COUNTY

REVISION	BY	DATE
Sec. Cor.	R.G.M.	3-1-74
Form. R/W Mkr. Note	A.L.L.	2-21-75
Exist. R/W	W.M.-M.H.	2-8-73
Survey Revision	C.E.H.	2-16-72
Req. R/W	A.L.J.	7-21-71
Req. R/W Dist. Based	W.M.-M.H. / D.F.-H.H.	9-20-70 / 9-3-70

	BY	DATE	APPROVED BY	DATE
DRAWN				
TRACED	C.E.H.	5-18-70	DISTRICT ENGINEER	7-17-70
CHECKED			ADMINISTRATOR, R/W ENGINEERING	7-28-70
COMPARED				
INDEXED			STATE HIGHWAY ENGINEER	

SECTION 60090-2502 SHEET 3 OF 3

S.R. 285-F FROM OKALOOSA CO. LINE TO I-10