FED. ROAD DIV. No.	STATE	PROJECT No.	FISCAL YEAR	SHEET No.
3	FLA.	60040-2504		1

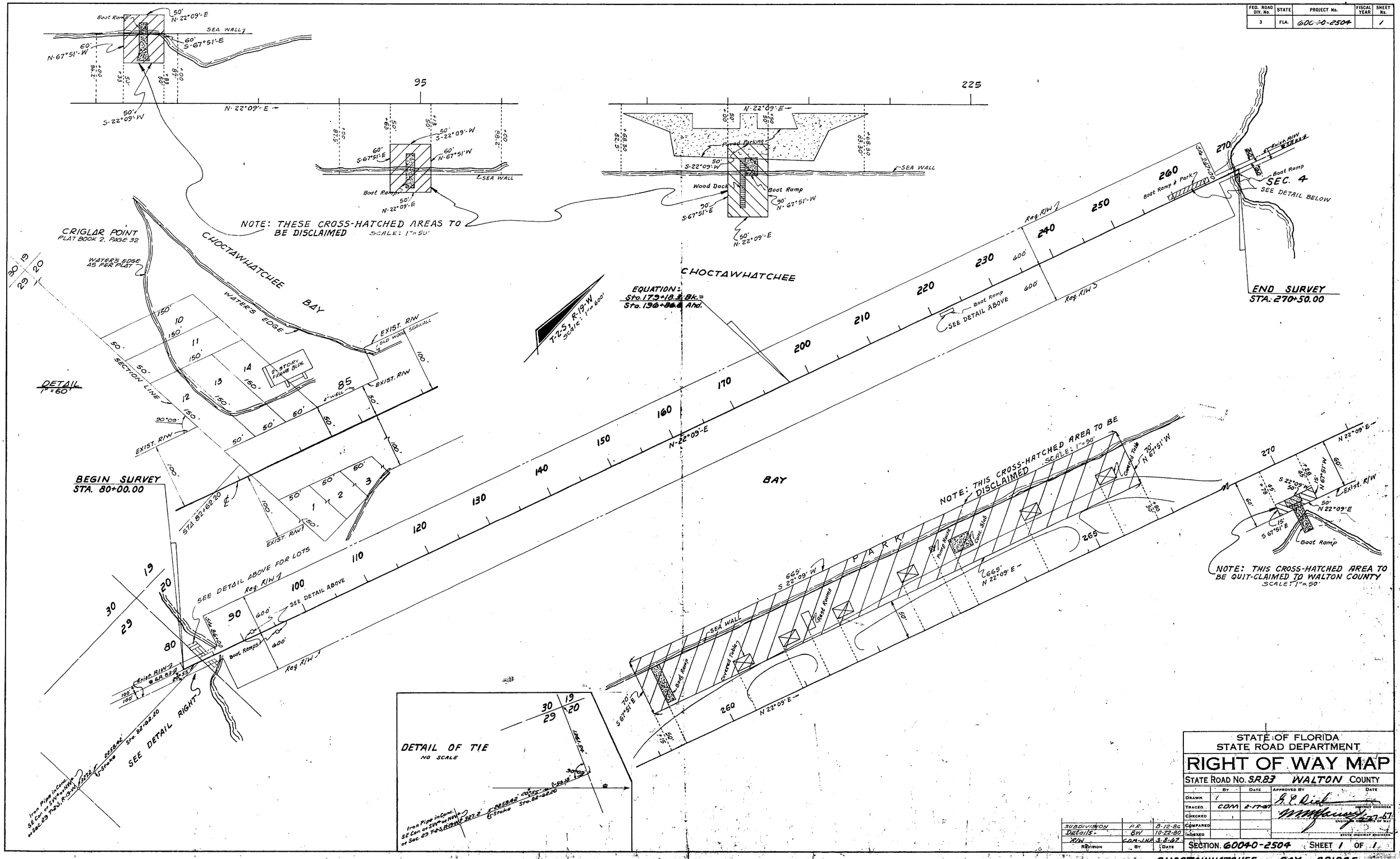

SUBDIVISION	P.R.	8-12-86
Details -	BW	10-22-80
R/W	CDM-JHP	3-8-67
REVISION	BY	DATE

STATE OF FLORIDA
STATE ROAD DEPARTMENT

RIGHT OF WAY MAP

STATE ROAD No. S.R. 83 WALTON COUNTY

	BY	DATE
DRAWN	J	
TRACED	CDM	2-17-67
CHECKED		
COMPARED		
INDEXED		

APPROVED BY — DATE
R. R. Dial — SURVEY ENGINEER
M. Hughes — ENGINEER OF RIGHT OF WAY
STATE HIGHWAY ENGINEER

SECTION 60040-2504 SHEET 1 OF 1

CHOCTAWHATCHEE BAY BRIDGE

F.A. PROJECT NO.	SHEET NO.
N/A	

TOWNSHIP 2 SOUTH, RANGE 19 WEST

Scale: 1 inch = 100 feet

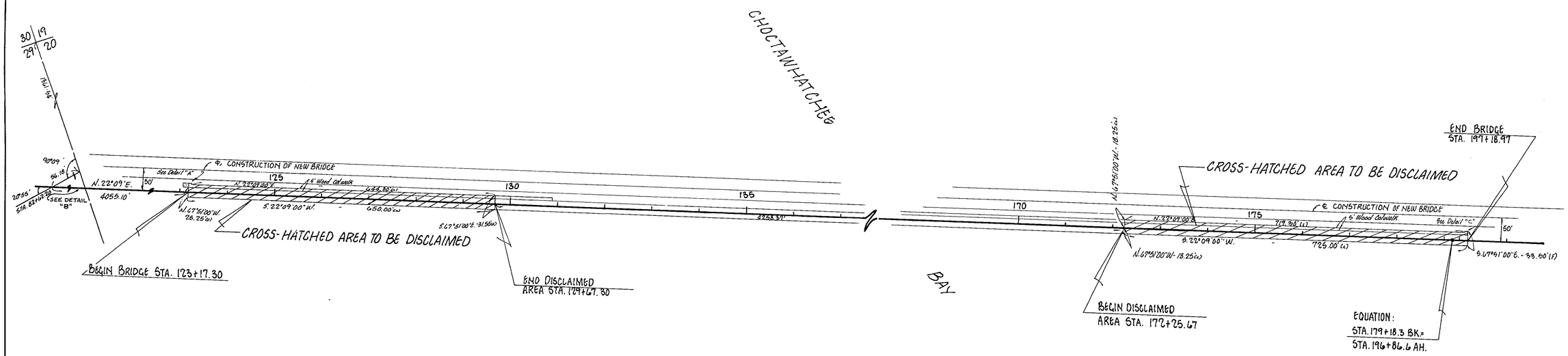

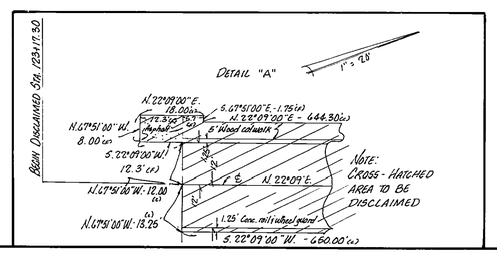

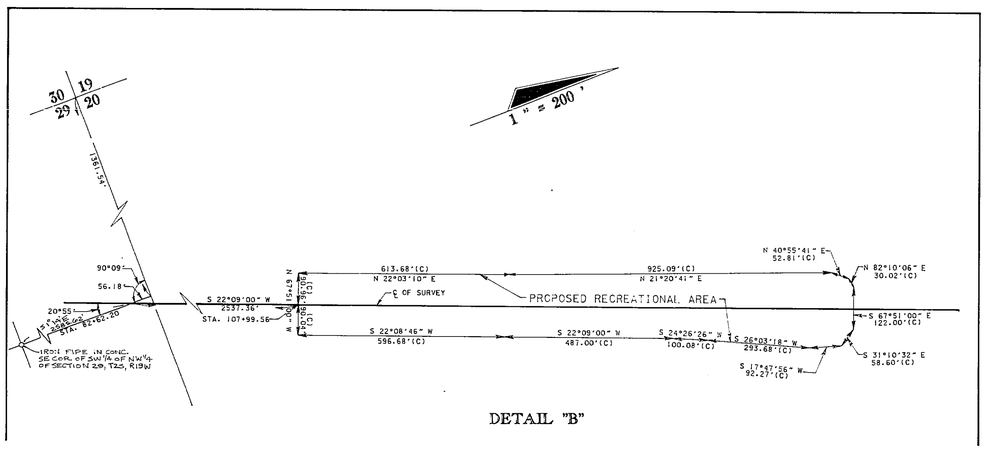

DETAIL "B"

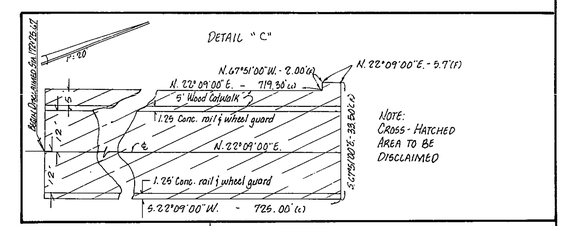

FLORIDA DEPARTMENT OF TRANSPORTATION
RIGHT OF WAY SURVEYING AND MAPPING

RIGHT OF WAY MAP

STATE ROAD NO. SR 83 WALTON COUNTY

	BY	DATE	APPROVED BY	DATE
DRAWN	ELM	10-7-91		
TRACED	N/A	N/A	DISTRICT SURVEYOR ADMINISTRATOR	
CHECKED	JMG	10-10-91		

MAPS PREPARED BY: DOT. DIST. 3
FIELD BOOK NO'S.: 103/12'78
W.P.I. NO.: N/A
SCALE: 1" = 100'
SECTION: 60040-2504
SHEET: 2 OF 2

REVISION	BY	DATE
Add Detail "B"	J.L.B.	9-29-95

CHOCTAWHATCHEE BAY BRIDGE

60040 2504 2 2

320102