FED. ROAD DIST. No.	STATE	FED. AID PROJ. No.	FISCAL YEAR	SHEET NO.	TOTAL SHEETS
8	FLA.	5653	42	2	2

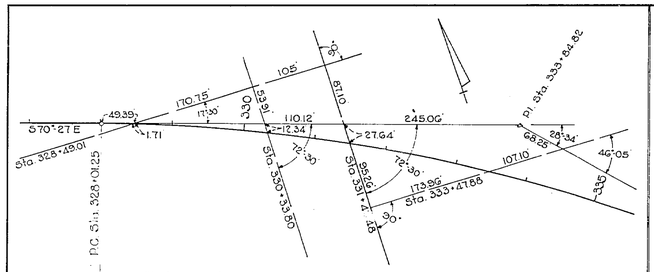

DETAIL FROM STA. 328+01.25 TO 335+00
Scale: 1" = 100'

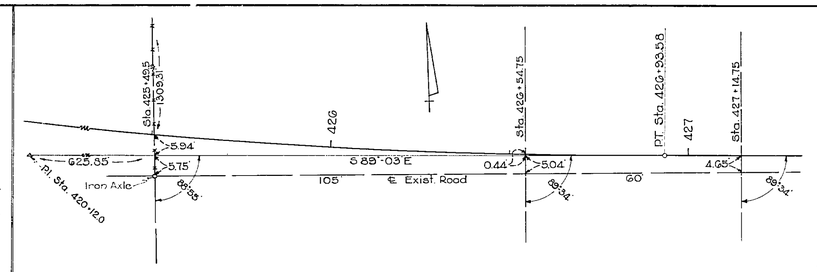

DETAIL FROM STA. 425+49.5 TO 427+14.75
Scale: 1" = 20'

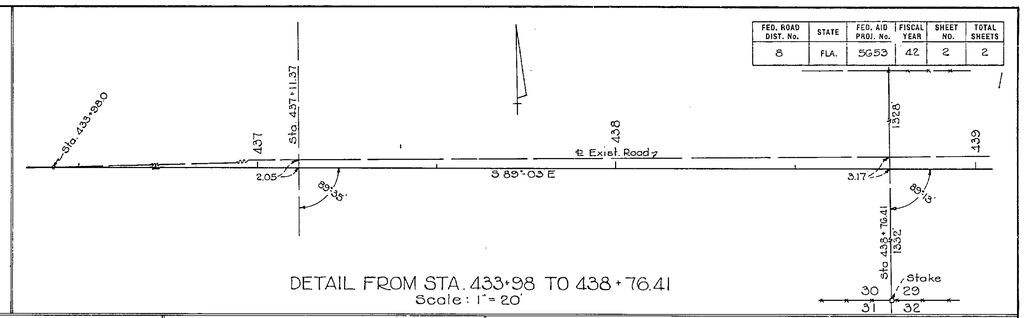

DETAIL FROM STA. 433+98 TO 438+76.41
Scale: 1" = 20'

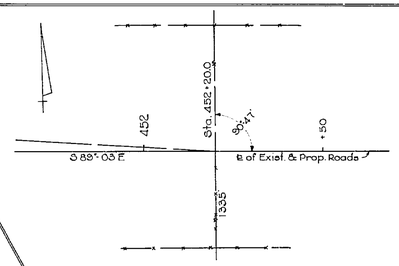

DETAIL OF TIE AT STA. 452+20.0
Scale: 1" = 20'

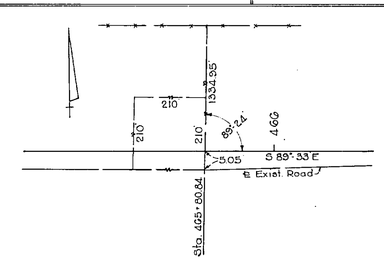

DETAIL OF TIE AT STA. 465+80.84
Scale: 1" = 20'

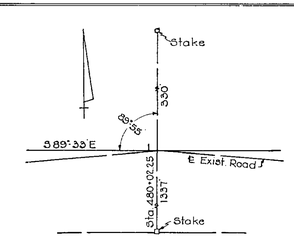

DETAIL OF TIE AT STA. 480+02.25
Scale: 1" = 20'

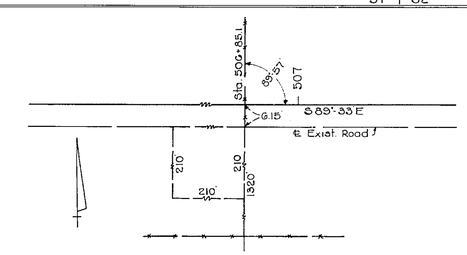

DETAIL OF TIE AT STA. 506+85.1
Scale: 1" = 20'

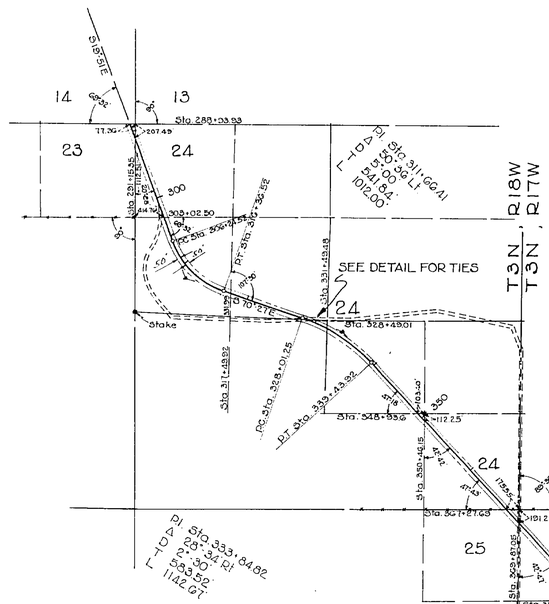

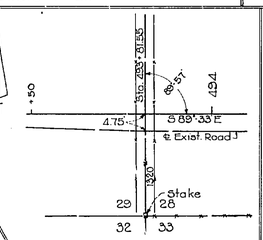

DETAIL OF TIE AT STA. 493+81.55
Scale: 1" = 20'

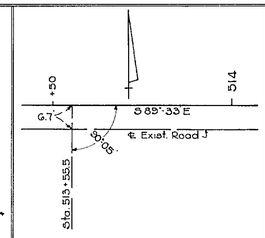

DETAIL OF TIE AT STA. 513+55.5
Scale: 1" = 20'

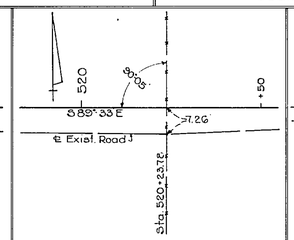

DETAIL OF TIE AT STA. 520+23.78
Scale: 1" = 20'

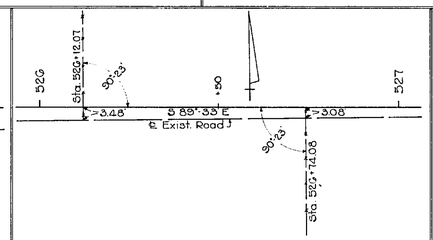

DETAIL OF TIE AT STA'S. 526+12.07 & 526+74.08
Scale: 1" = 20'

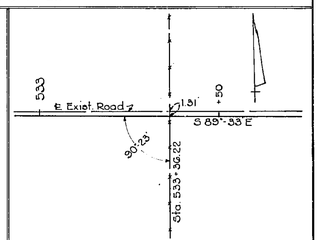

DETAIL OF TIE AT STA. 533+36.22
Scale: 1" = 20'



DETAIL FROM STA. 531+39.08 TO 532+00
Scale: 1" = 10'

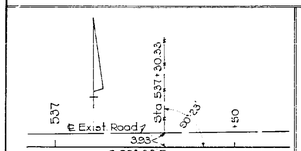

DETAIL OF TIE AT STA. 537+30.33
Scale: 1" = 20'

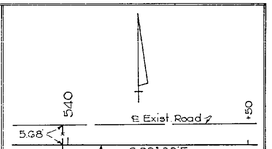

DETAIL OF TIE AT STA. 539+98.57
Scale: 1" = 20'

6000

STATE OF FLORIDA
STATE ROAD DEPARTMENT

RIGHT OF WAY MAP

PROJ. 5653, ROAD 213, WALTON COUNTY

	Names	Dates	Approved by
Designed			Bridge Engineer
Drawn	J.F.D.		
Traced	W.P.	10-27-42	Engineer of Highways, Bridges
Checked			Drawing Index No.
Revised		6-29-51	