LEGEND

AC. / a	ACRE	MON.	MONUMENT	T- -N	TOWNSHIP NORTH
ACC	ARMSTRONG CORK COMPANY	N	NORTH	T- -S	TOWNSHIP SOUTH
ASSOC.	ASSOCIATES	NA, N/A	NOT APPLICABLE	T.B.	TANGENT BEARING
B.O.S.	BEGINNING OF SURVEY	No. ; #	NUMBER	T.C.	TANGENT TO CURVE
℄	CENTERLINE	N.T.S.	NOT TO SCALE	U.S.	UNITED STATES
(C)	COMPUTED	NE	NORTHEAST	USCBGS	UNITED STATES COASTAL AND GEODETIC SURVEY
CI	CURVE NUMBER	NW	NORTHWEST	W	WEST
CH ; C.B.	CHORD BEARING	(P)	PLAT	W/	WITH
C.R.	COUNTY ROAD	P.B.	PLAT BOOK	WIT.	WITNESS
CONC.	CONCRETE	P.C.	POINT OF CURVATURE	W.P.I.	WORK PROGRAM ITEM
CORP.	CORPORATION	P.C.P.	PERMANENT CONTROL POINT	'	MINUTES, FEET
CONST.	CONSTRUCTION	P.O.C.	POINT ON CURVE	°	DEGREES
d	PENNYWEIGHT	PG.	PAGE	"	SECONDS, INCHES
Δ	DELTA ANGLE	P.I.	POINT OF INTERSECTION	± / -	MORE OR LESS
D	DEGREE OF CURVE	P.K.	PARKER KALON		
(D)	DEED MEASUREMENT	PKWY.	PARKWAY		
E	EAST	P.L.S.	PROFESSIONAL LAND SURVEYOR		
EAFB	EGLIN AIR FORCE BASE	P.O.T.	POINT ON TANGENT		
E.F.B.	ELECTRONIC FIELD BOOK	P.R.C.	POINT OF REVERSE CURVE		
E.O.S.	END OF SURVEY	PRELIM.	PRELIMINARY		
EXIST.	EXISTING	P.R.M.	PERMANENT REFERENCE MONUMENT		
(F)	FIELD MEASUREMENT	P.S.M.	PROFESSIONAL SURVEYOR AND MAPPER		
F.A.P.	FEDERAL AID PROJECT	P.T.	POINT OF TANGENCY		
F.D.O.T.	FLORIDA DEPARTMENT OF TRANSPORTATION	R	RADIUS OR RANGE		
FL.	FLORIDA	RD.	ROAD		
FND.	FOUND	REF.	REFERENCE		
F.P.; FP	FINANCIAL PROJECT	R.L.S.	REGISTERED LAND SURVEYOR		
FT.	FEET, FORT	R- -E	RANGE EAST		
GOV'T.	GOVERNMENT	R- -W	RANGE WEST		
GCT	GUSTIN, COTHERN & TUCKER	RT.	RIGHT		
HWY.	HIGHWAY	R/W	RIGHT OF WAY		
ID.	IDENTIFICATION	S	SOUTH		
INC.	INCORPORATED	SE	SOUTHEAST		
I.P.	IRON PIPE	SEC.	SECTION		
IR & C	IRON ROD & CAP	SQ.	SQUARE		
L	LENGTH OF CURVE	S.R.	STATE ROAD		
LB	LICENSED BUSINESS	S.R.D.	STATE ROAD DEPARTMENT		
L.O.C.	LIMITS OF CONSTRUCTION	S.F.	SQUARE FEET		
LS	LICENSED SURVEYOR	STA.	STATION		
LT.	LEFT	ST.	STREET, SAINT		
MAINT.	MAINTAINED	SW	SOUTHWEST		
		T.	TANGENT OR TOWNSHIP		

INDEX	
SHEET NO.	DESCRIPTION
1	KEYMAP
2	DETAIL SHEET, REFERENCE POINT, TABLE OF OWNERSHIPS

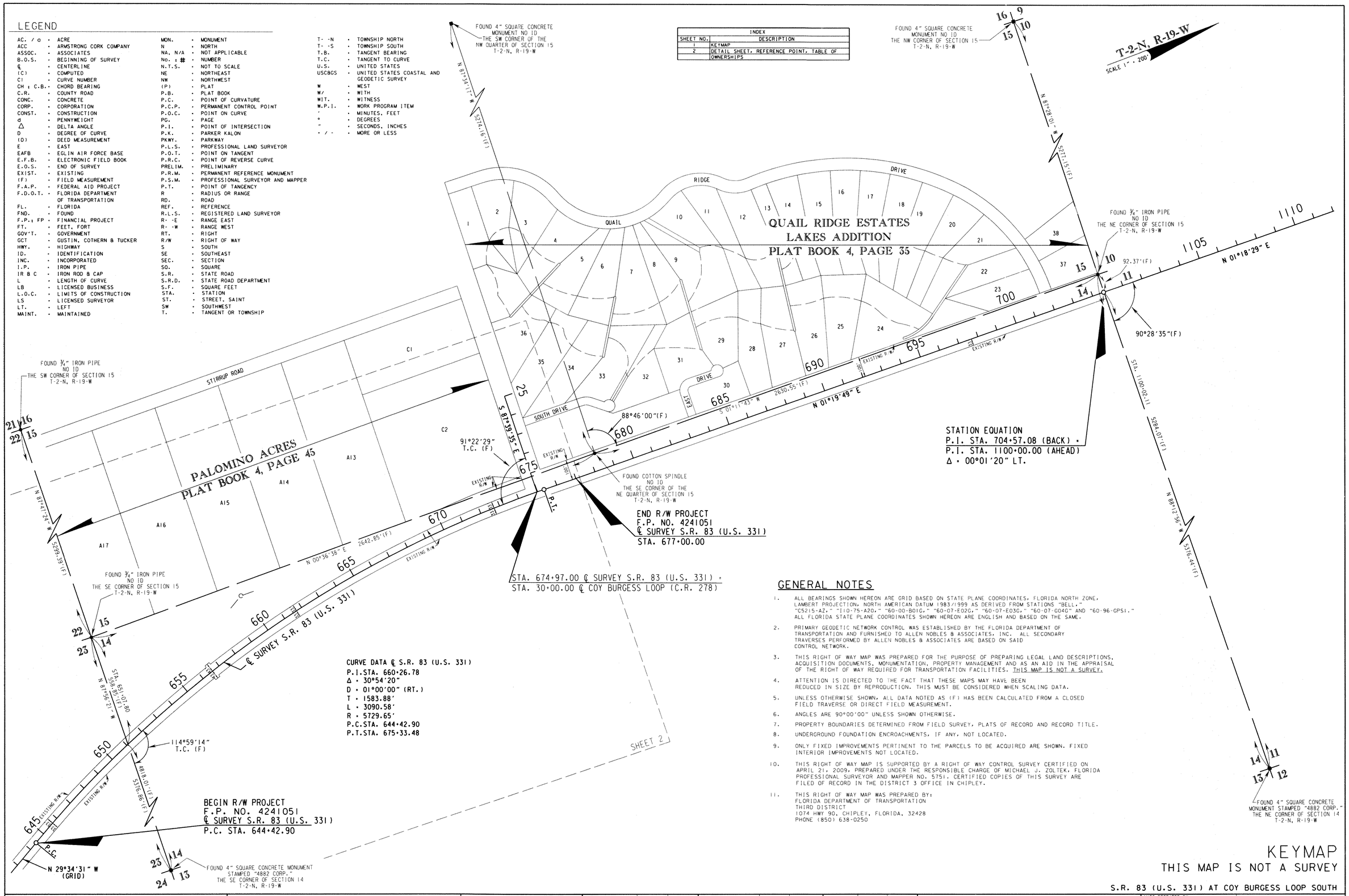

GENERAL NOTES

1. ALL BEARINGS SHOWN HEREON ARE GRID BASED ON STATE PLANE COORDINATES, FLORIDA NORTH ZONE, LAMBERT PROJECTION, NORTH AMERICAN DATUM 1983/1999 AS DERIVED FROM STATIONS "BELL," "C5215-AZ," "110-75-A20," "60-00-B01G," "60-07-E02G," "60-07-E03G," "60-07-G04G" AND "60-96-GPS1." ALL FLORIDA STATE PLANE COORDINATES SHOWN HEREON ARE ENGLISH AND BASED ON THE SAME.
2. PRIMARY GEODETIC NETWORK CONTROL WAS ESTABLISHED BY THE FLORIDA DEPARTMENT OF TRANSPORTATION AND FURNISHED TO ALLEN NOBLES & ASSOCIATES, INC. ALL SECONDARY TRAVERSES PERFORMED BY ALLEN NOBLES & ASSOCIATES ARE BASED ON SAID CONTROL NETWORK.
3. THIS RIGHT OF WAY MAP WAS PREPARED FOR THE PURPOSE OF PREPARING LEGAL LAND DESCRIPTIONS, ACQUISITION DOCUMENTS, MONUMENTATION, PROPERTY MANAGEMENT AND AS AN AID IN THE APPRAISAL OF THE RIGHT OF WAY REQUIRED FOR TRANSPORTATION FACILITIES. THIS MAP IS NOT A SURVEY.
4. ATTENTION IS DIRECTED TO THE FACT THAT THESE MAPS MAY HAVE BEEN REDUCED IN SIZE BY REPRODUCTION. THIS MUST BE CONSIDERED WHEN SCALING DATA.
5. UNLESS OTHERWISE SHOWN, ALL DATA NOTED AS (F) HAS BEEN CALCULATED FROM A CLOSED FIELD TRAVERSE OR DIRECT FIELD MEASUREMENT.
6. ANGLES ARE 90°00'00" UNLESS SHOWN OTHERWISE.
7. PROPERTY BOUNDARIES DETERMINED FROM FIELD SURVEY, PLATS OF RECORD AND RECORD TITLE.
8. UNDERGROUND FOUNDATION ENCROACHMENTS, IF ANY, NOT LOCATED.
9. ONLY FIXED IMPROVEMENTS PERTINENT TO THE PARCELS TO BE ACQUIRED ARE SHOWN. FIXED INTERIOR IMPROVEMENTS NOT LOCATED.
10. THIS RIGHT OF WAY MAP IS SUPPORTED BY A RIGHT OF WAY CONTROL SURVEY CERTIFIED ON APRIL 21, 2009, PREPARED UNDER THE RESPONSIBLE CHARGE OF MICHAEL J. ZOLTEK, FLORIDA PROFESSIONAL SURVEYOR AND MAPPER NO. 5751. CERTIFIED COPIES OF THIS SURVEY ARE FILED OF RECORD IN THE DISTRICT 3 OFFICE IN CHIPLEY.
11. THIS RIGHT OF WAY MAP WAS PREPARED BY:
FLORIDA DEPARTMENT OF TRANSPORTATION
THIRD DISTRICT
1074 HWY 90, CHIPLEY, FLORIDA, 32428
PHONE (850) 638-0250

KEYMAP
THIS MAP IS NOT A SURVEY

S.R. 83 (U.S. 331) AT COY BURGESS LOOP SOUTH

RIGHT OF WAY MAP	FLORIDA DEPARTMENT OF TRANSPORTATION RIGHT OF WAY MAPPING	APPROVED BY / DATE 10-29-09 DISTRICT RIGHT OF WAY SURVEYOR	REVISION	BY	DATE	REVISION	BY	DATE		BY	DATE	F.A.P. NO. N/A	SECTION N/A
									PRELIM	S.D.G.	05/07/09	S.R. NO. 83 (U.S. 331) WALTON COUNTY	
									FINAL	S.D.G.	10/29/09		
									CHECKED	S.M.D.	08/27/09		

MAPS PREPARED BY THIRD DISTRICT | FIELD BOOK NO.'S E.F.B., 600804
W.P.I. No. N/A | SCALE: 1" = 200'
F.P. No. 4241051 | SHEET 1 OF 2

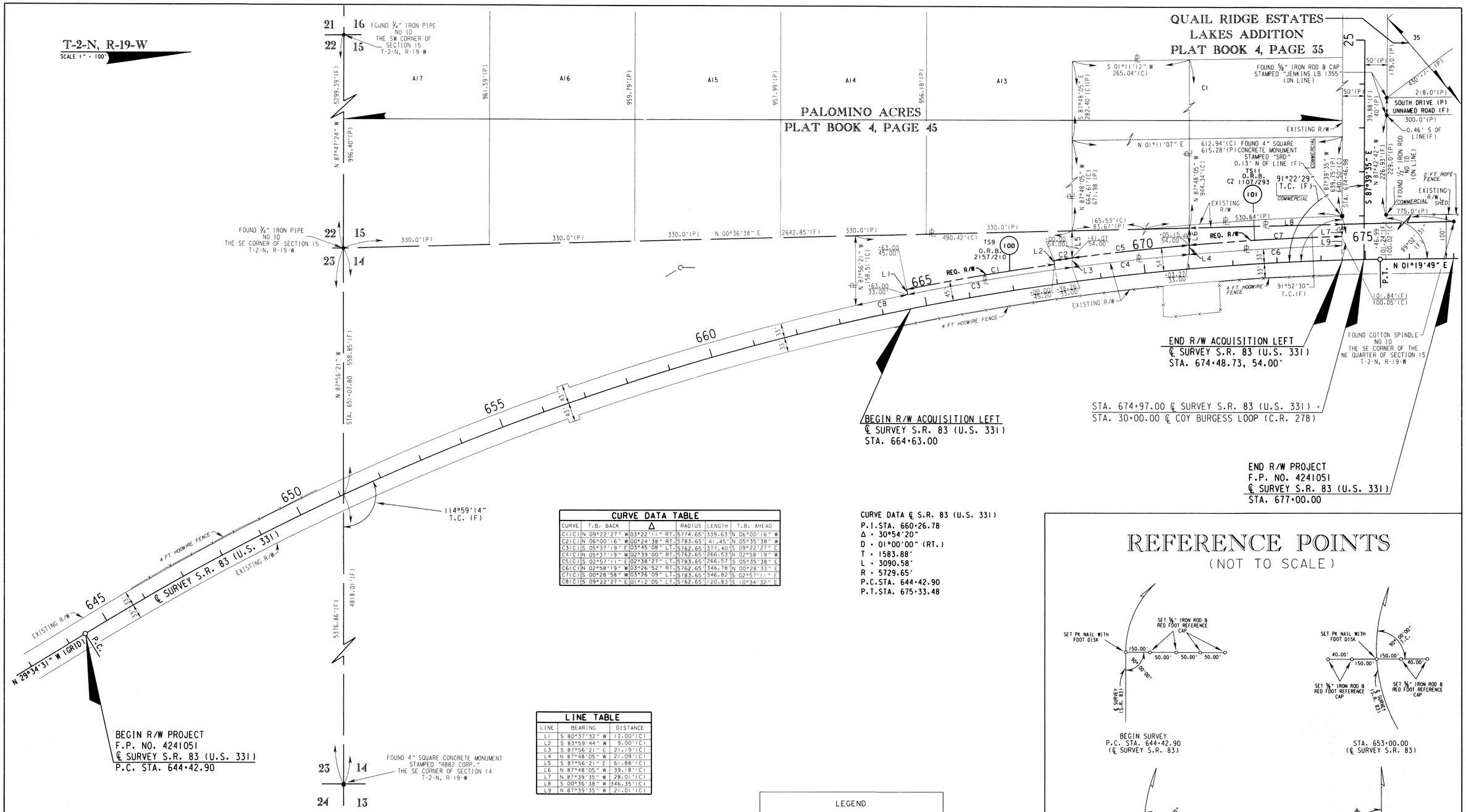

CURVE DATA TABLE

CURVE	T.B. BACK	Δ	RADIUS	LENGTH	T.B. AHEAD
C1(C)	N 09°22'27" W	03°22'11" RT.	5774.65'	339.63'	N 06°00'16" W
C2(C)	N 06°00'16" W	00°24'38" RT.	5783.65'	41.45'	N 05°35'38" W
C3(C)	S 05°37'19" E	03°45'08" LT.	5762.65'	377.40'	S 09°22'27" E
C4(C)	N 05°37'19" W	02°39'00" RT.	5762.65'	266.53'	N 02°58'19" W
C5(C)	S 02°57'11" E	02°38'27" LT.	5783.65'	266.57'	S 05°35'38" E
C6(C)	N 02°58'19" W	03°26'52" RT.	5762.65'	346.78'	N 00°28'33" E
C7(C)	S 00°28'58" W	03°26'09" LT.	5783.65'	346.82'	S 02°57'11" E
C8(C)	S 09°22'27" E	01°12'05" LT.	5762.65'	120.83'	S 10°34'32" E

CURVE DATA ℄ S.R. 83 (U.S. 331)
P.I.STA. 660+26.78
Δ = 30°54'20"
D = 01°00'00" (RT.)
T = 1583.88'
L = 3090.58'
R = 5729.65'
P.C.STA. 644+42.90
P.T.STA. 675+33.48

LINE TABLE

LINE	BEARING	DISTANCE
L1	S 80°37'32" W	12.00'(C)
L2	S 83°59'44" W	9.00'(C)
L3	S 87°56'21" E	21.19'(C)
L4	N 87°48'05" W	21.09'(C)
L5	S 87°56'21" E	61.88'(C)
L6	N 87°48'05" W	39.18'(C)
L7	N 87°39'35" W	28.01'(C)
L8	S 00°36'38" W	346.35'(C)
L9	N 87°39'35" W	21.01'(C)

REFERENCE POINTS
(NOT TO SCALE)

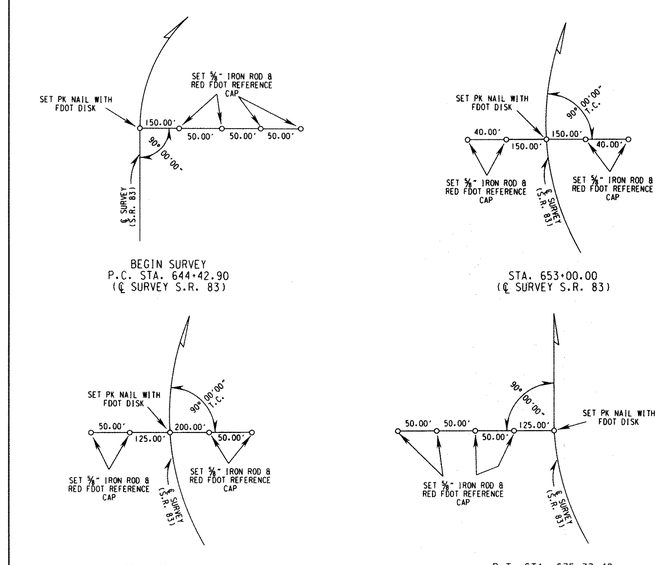

BEGIN SURVEY
P.C. STA. 644+42.90
(℄ SURVEY S.R. 83)

STA. 653+00.00
(℄ SURVEY S.R. 83)

STA. 663+00.00
(℄ SURVEY S.R. 83)

P.T. STA. 675+33.48
(℄ SURVEY S.R. 83)

LEGEND

PARCEL NUMBER ID.	TYPE USE
100-699	DEEDS OF ALL TYPES
700-799	TEMPORARY EASEMENTS
800-899	PERPETUAL EASEMENTS
900-999	LICENSE
1100-1199	CITY / COUNTY PARCELS

TABLE OF OWNERSHIPS

PARCEL NO.	SHEET NO.	NAME	AREA TAKEN	REMAINDERS LEFT	REMAINDERS RIGHT	COMMENTS	RECORDING DATA
100	2	DAVID C. WENTWORTH, TRUSTEE	10508 S.F.	7.259 AC.	0		
101	2	RUTH SIMPSON MYERS, et al	7282 S.F.	11029 S.F.	0		

THIS MAP IS NOT A SURVEY
SEE SHEET 1 FOR LEGEND, GENERAL NOTES AND CERTIFICATION.
S.R. 83 (U.S. 331) AT COY BURGESS LOOP SOUTH

RIGHT OF WAY MAP

FLORIDA DEPARTMENT OF TRANSPORTATION
RIGHT OF WAY MAPPING

APPROVED BY — DATE
11-2-09
DISTRICT RIGHT OF WAY SURVEYOR

REVISION	BY	DATE	REVISION	BY	DATE

	BY	DATE
PRELIM	S.D.G.	05/07/09
FINAL	S.D.G.	11/02/09
CHECKED	S.M.D.	08/27/09

F.A.P. NO. N/A — SECTION N/A
S.R. NO. 83 (U.S. 331) WALTON COUNTY

MAPS PREPARED BY THIRD DISTRICT
FIELD BOOK NO.'S E.F.B., 600804
W.P.I. No. N/A
SCALE: 1" = 100'
F.P. No. 4241051
SHEET 2 OF 2