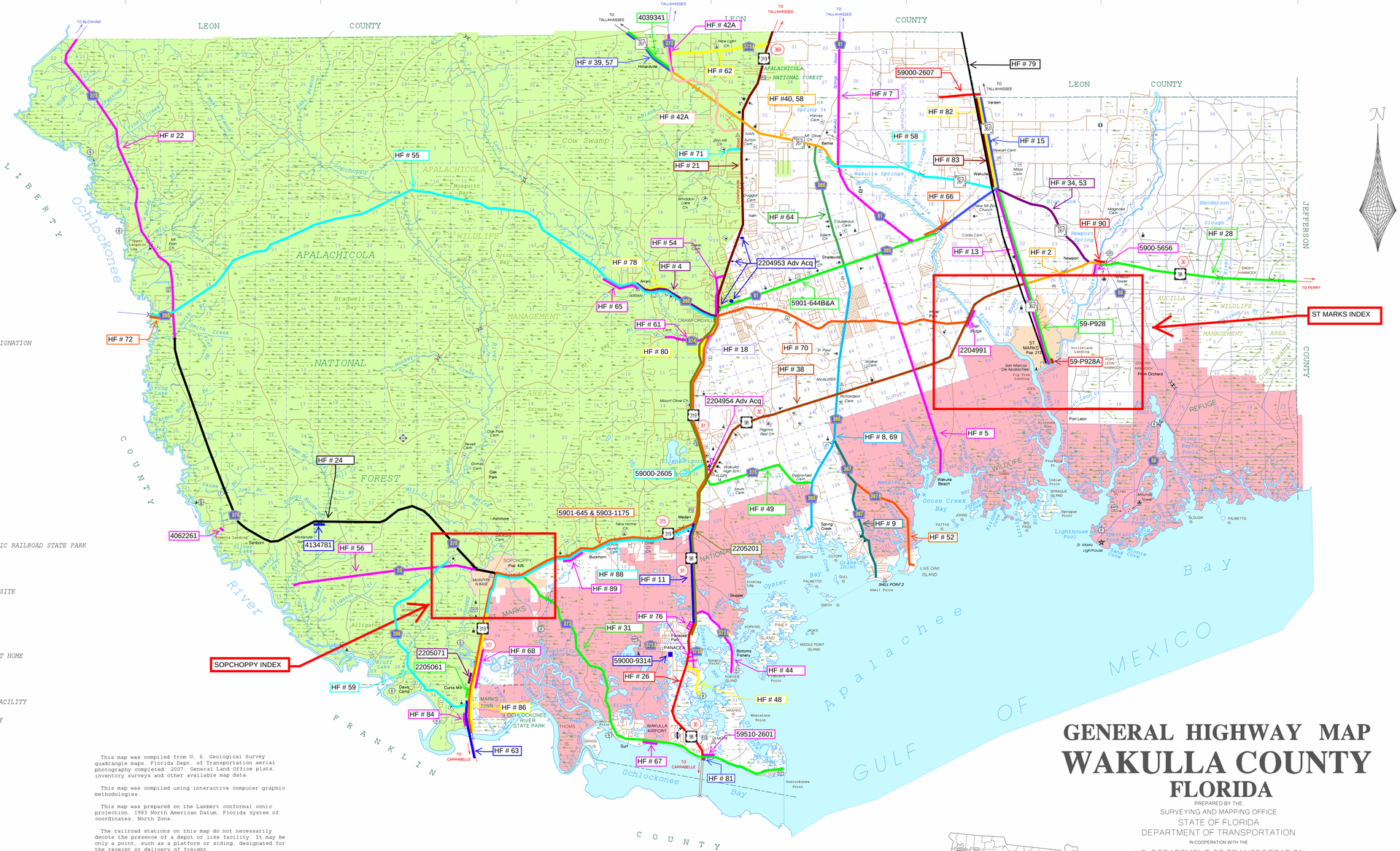

GENERAL LEGEND

- ..... DIVIDED U.S. HIGHWAY
- ..... U.S. HIGHWAY
- ..... STATE HIGHWAY
- ..... COUNTY HIGHWAY
- ..... LOCAL HARD SURFACE ROAD
- ..... LOCAL IMPROVED SURFACE ROAD
- ..... LOCAL UNIMPROVED SURFACE ROAD
- ..... U.S. ROUTE
- ..... STATE ROUTE
- ..... DIVISION OF PLANNING ROUTE DESIGNATION
- ..... COUNTY ROUTE
- ..... ABANDONED RAILROAD TRACK
- ..... LANDING AREA OR STRIP
- ..... HELIPORT
- ..... CANAL OR DRAINAGE DITCH
- ..... NARROW STREAM
- ..... WIDE STREAM
- ..... LAKE, RESERVOIR OR POND
- ..... INTERMITTENT POND
- ..... MARSH OR SWAMP
- ..... HIGHWAY BRIDGE
- ..... COUNTY BOUNDARY LINE
- ..... CIVIL TOWNSHIP BOUNDARY
- ..... SECTION LINE
- ..... FORBES PURCHASE LINE
- ..... SURVEY BY OTHERS
- ..... NATIONAL FOREST
- ..... PARK OR RECREATIONAL AREA
- ..... INCORPORATED AREA
- ..... COUNTY SEAT
- ..... OTHER CITY OR VILLAGE
- ..... TALLAHASSEE - ST. MARKS HISTORIC RAILROAD STATE PARK
- ..... WAYSIDE PARK OR SMALL PARK
- ..... PARK WITH BOAT RAMP
- ..... COUNTY PARK WITH BOAT RAMP
- ..... BOAT RAMP
- ..... RECREATIONAL AREA OR HISTORIC SITE
- ..... SCENIC SITE
- ..... POST OFFICE
- ..... SCHOOL
- ..... CHURCH
- ..... CEMETERY
- ..... CHURCH WITH CEMETERY
- ..... HOSPITAL, HEALTH CENTER OR REST HOME
- ..... MINE OR QUARRY
- ..... LOOKOUT TOWER
- ..... FIRE STATION
- ..... CORRECTIONAL INSTITUTION
- ..... DEPARTMENT OF TRANSPORTATION FACILITY
- ..... LIGHTHOUSE
- ..... SOLID WASTE MANAGEMENT FACILITY
- ..... POWER SUBSTATION
- ..... COMMUNICATIONS FACILITY
- ..... LOCKED GATE OR FENCE
- WOOD ..... TRIANGULATION STATION
- ..... LOCATION OF SYMBOL

This map was compiled from U. S. Geological Survey quadrangle maps, Florida Dept. of Transportation aerial photography completed 2007, General Land Office plats, inventory surveys and other available map data.

This map was compiled using interactive computer graphic methodologies.

This map was prepared on the Lambert conformal conic projection, 1983 North American Datum, Florida system of coordinates, North Zone.

The railroad stations on this map do not necessarily denote the presence of a depot or like facility. It may be only a point, such as a platform or siding, designated for the receipt or delivery of freight.

No attempt has been made to show all drainage canals or ditches.

All populations are taken from the 2000 United States Census In 2000 the population of Wakulla County was 22,863. There are 580 square miles in the county.

No claim is made for the basic cartographic source material taken from a work or works of the United States Government.

Due to the scale of this map, the Florida Department of Transportation assumes no responsibility for inaccuracies in road alignments, configurations of intersections or other related data.

Corporate boundaries are determined using all available descriptions at the date of revision. The Florida Department of Transportation Surveying and Mapping Office is not responsible for inaccuracies resulting from unknown or unobtainable information.

Maps of this series are in the public domain. The maps are compiled and published using public tax monies and are copyrighted to prevent reproduction and resale for profit.

For the price and availability of this map, contact Maps and Publications, Florida Department of Transportation, Tallahassee, FL 32399-0450. Phone (850) 414-4050.

GENERAL HIGHWAY MAP
WAKULLA COUNTY
FLORIDA

PREPARED BY THE
SURVEYING AND MAPPING OFFICE
STATE OF FLORIDA
DEPARTMENT OF TRANSPORTATION
IN COOPERATION WITH THE
U.S. DEPARTMENT OF TRANSPORTATION
FEDERAL HIGHWAY ADMINISTRATION

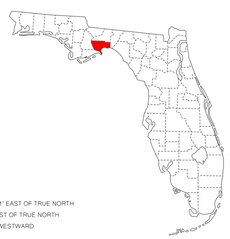

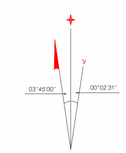

GRID NORTH AT TRIANGULATION STATION "ARRAN" IS 0°02'31" EAST OF TRUE NORTH
MAGNETIC NORTH IN OCTOBER, 2008 IS 3°45'00" WEST OF TRUE NORTH
ANNUAL MAGNETIC CHANGE IS 5' WESTWARD

0 0.5 1 2 3 4 MILES
0 0.5 1 2 3 4 5 6 KILOMETERS
SCALE

OCTOBER, 2008

COPYRIGHT FLORIDA DEPARTMENT OF TRANSPORTATION 2008

REVISIONS	
FEATURES	DATE
State Maintained Roads	October 2008

A. McMillan