F.A. PROJECT NO.	SHEET NO.

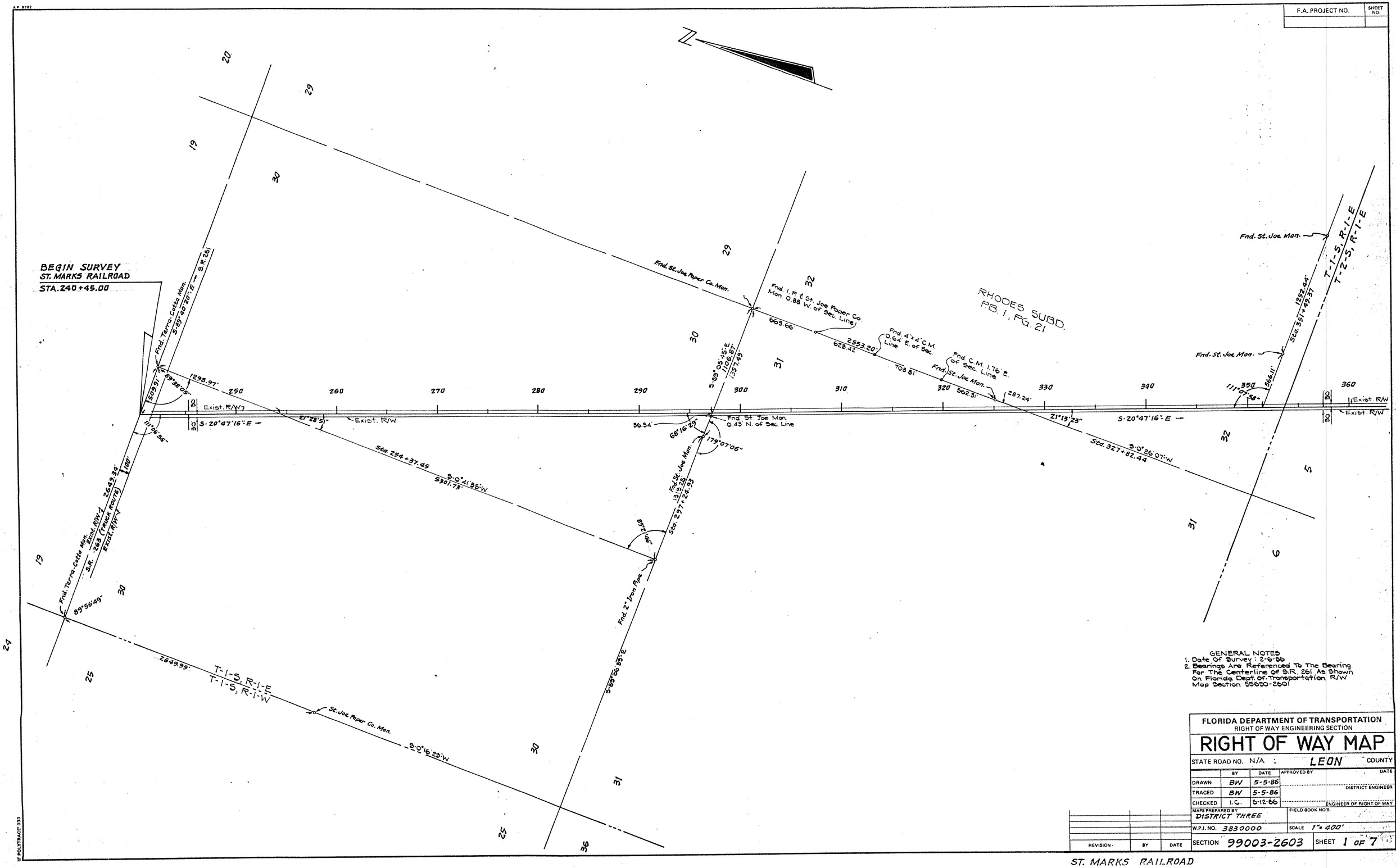

GENERAL NOTES
1. Date Of Survey: 2-6-86
2. Bearings Are Referenced To The Bearing For The Centerline Of S.R. 261 As Shown On Florida Dept. Of Transportation R/W Map Section 55650-2601

FLORIDA DEPARTMENT OF TRANSPORTATION
RIGHT OF WAY ENGINEERING SECTION

RIGHT OF WAY MAP

STATE ROAD NO. N/A : LEON COUNTY

	BY	DATE	APPROVED BY	DATE
DRAWN	BW	5-5-86		DISTRICT ENGINEER
TRACED	BW	5-5-86		
CHECKED	I.C.	5-12-86		ENGINEER OF RIGHT OF WAY

MAPS PREPARED BY: DISTRICT THREE
FIELD BOOK NO'S.
W.P.I. NO. 3830000
SCALE 1" = 400'
SECTION 99003-2603
SHEET 1 OF 7

REVISION	BY	DATE

ST. MARKS RAILROAD

F.A. PROJECT NO.	SHEET NO.

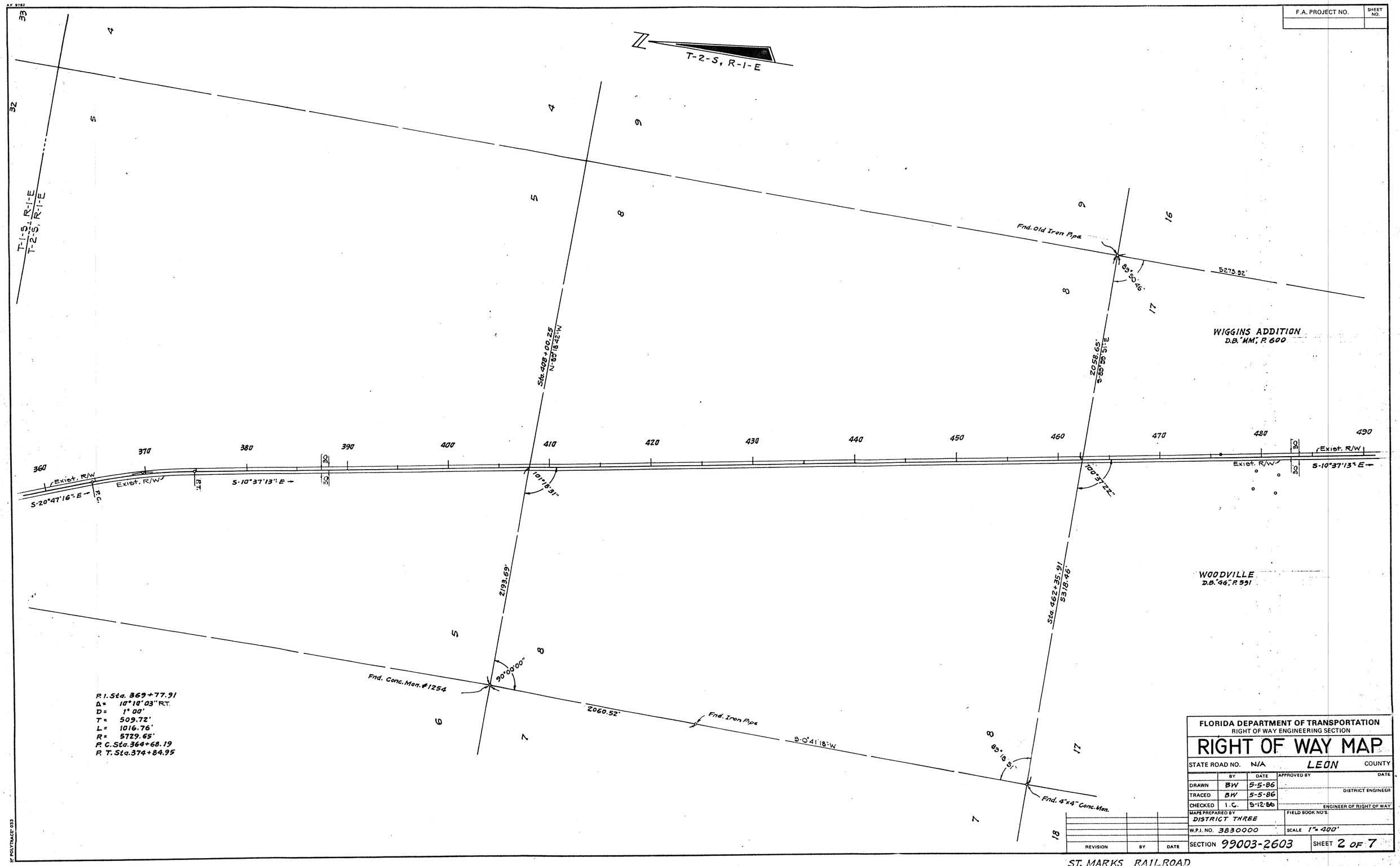

FLORIDA DEPARTMENT OF TRANSPORTATION
RIGHT OF WAY ENGINEERING SECTION

RIGHT OF WAY MAP

STATE ROAD NO. N/A — LEON — COUNTY

	BY	DATE	APPROVED BY	DATE
DRAWN	BW	5-5-86		
TRACED	BW	5-5-86		DISTRICT ENGINEER
CHECKED	I.C.	5-12-86		ENGINEER OF RIGHT OF WAY

MAPS PREPARED BY: DISTRICT THREE — FIELD BOOK NO'S.

W.P.I. NO. 3830000 — SCALE 1" = 400'

SECTION 99003-2603 — SHEET 2 OF 7

REVISION	BY	DATE

E POLYTRACE 033

AF 9782

F.A. PROJECT NO.	SHEET NO.

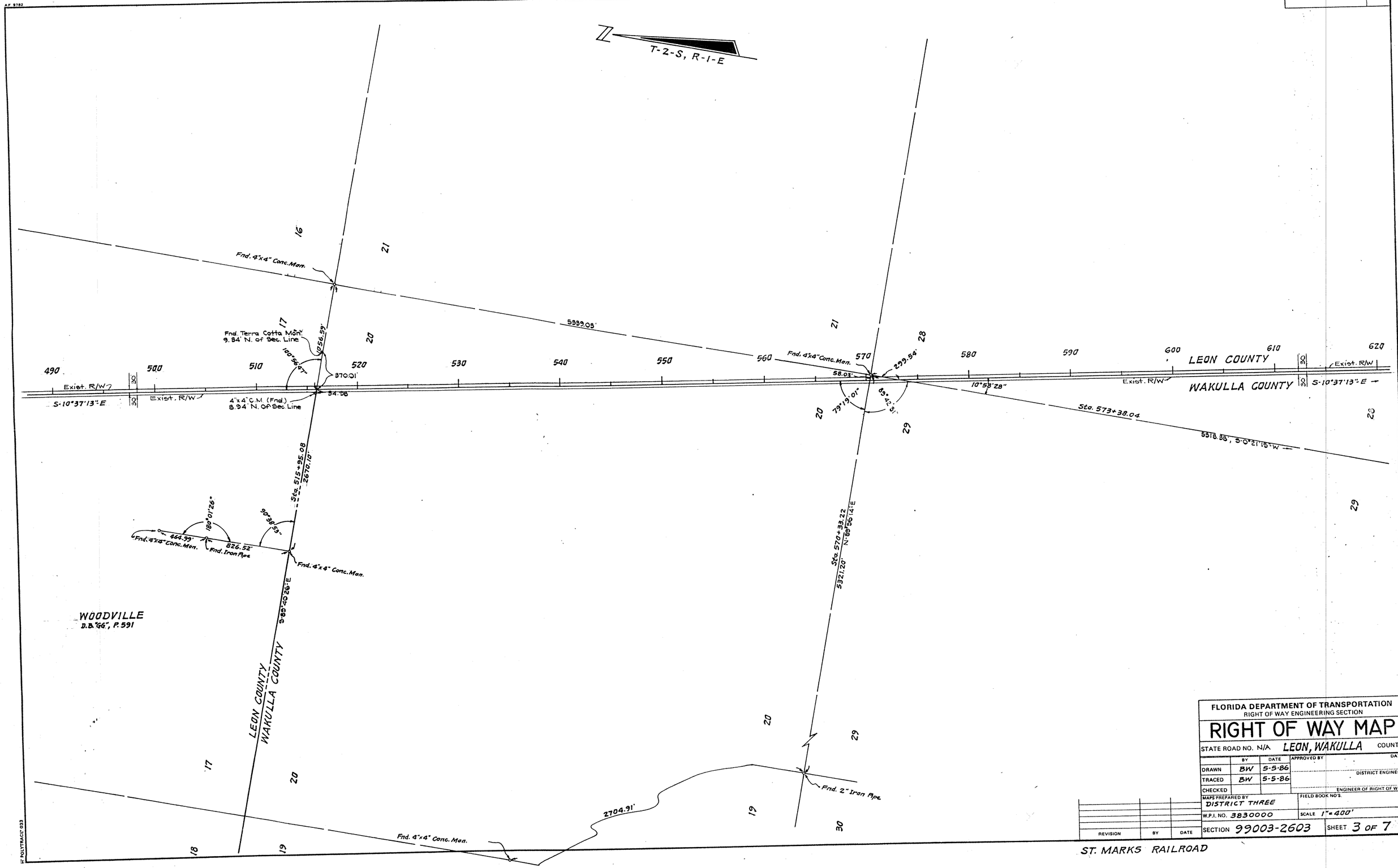

FLORIDA DEPARTMENT OF TRANSPORTATION
RIGHT OF WAY ENGINEERING SECTION

RIGHT OF WAY MAP

STATE ROAD NO. N/A LEON, WAKULLA COUNTY

	BY	DATE	APPROVED BY	DATE
DRAWN	BW	5-5-86		DISTRICT ENGINEER
TRACED	BW	5-5-86		
CHECKED				ENGINEER OF RIGHT OF WAY

MAPS PREPARED BY DISTRICT THREE

FIELD BOOK NO'S.

W.P.I. NO. 3830000

SCALE 1"=400'

SECTION 99003-2603

SHEET 3 OF 7

REVISION	BY	DATE

POLYTRACE 033

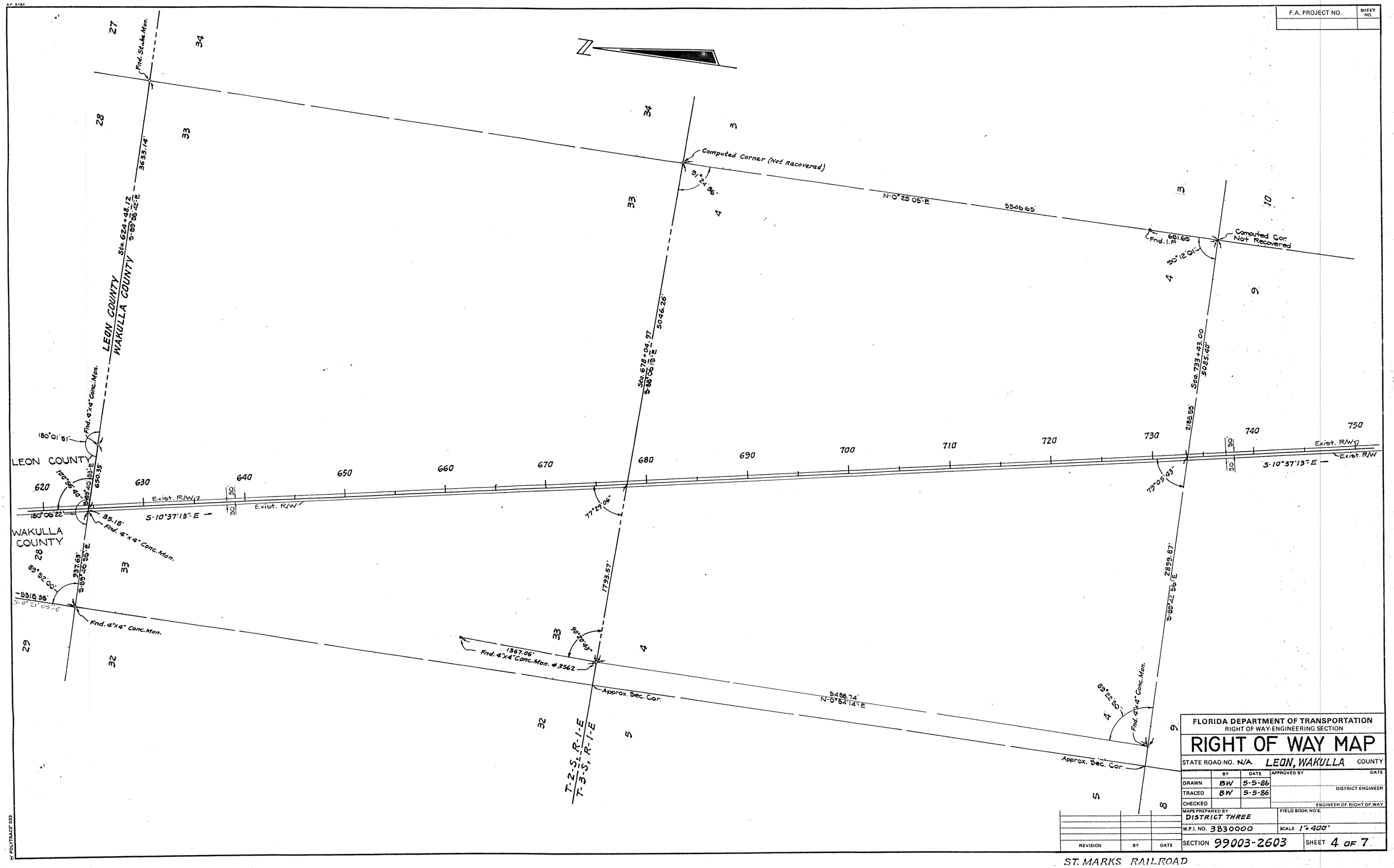
F.A. PROJECT NO.
SHEET NO.
Fnd. Stake Mon.
Sta. 624+48.12
S-89°46'42"-E
3533.14'
LEON COUNTY
WAKULLA COUNTY
Fnd. 4"x4" Conc. Mon.
180°01'51"
LEON COUNTY
100°56'40"
S-89°40'33"-E
650.35'
180°06'22"
35.18'
Fnd. 4"x4" Conc. Mon.
WAKULLA COUNTY
S-89°26'55"-E
337.63'
89°52'00"
5318.38'
S-0°21'05"-E
Fnd. 4"x4" Conc. Mon.
Computed Corner (Not Recovered)
91°24'36"
N-0°25'05"-E
5546.65'
Sta. 678+04.97
S-88°06'19"-E
5046.26'
1793.57'
77°29'06"
1367.06'
Fnd. 4"x4" Conc. Mon. #3562
90°10'43"
Approx. Sec. Cor.
5488.74'
N-0°54'14"-E
T-2-S, R-1-E
T-3-S, R-1-E
Fnd. I.P.
681.65
Computed Cor. Not Recovered
80°12'01"
Sta. 733+43.00
5085.40'
2185.55'
79°05'43"
2899.87'
S-89°42'56"-E
89°22'50"
Fnd. 4"x4" Conc. Mon.
Approx. Sec. Cor.
620
630
640
650
660
670
680
690
700
710
720
730
740
750
Exist. R/W
S-10°37'13"-E
30
ST. MARKS RAILROAD
FLORIDA DEPARTMENT OF TRANSPORTATION
RIGHT OF WAY-ENGINEERING SECTION
RIGHT OF WAY MAP
STATE ROAD NO. N/A
LEON, WAKULLA
COUNTY
BY
DATE
APPROVED BY
DATE
DRAWN
BW
5-5-86
TRACED
BW
5-5-86
CHECKED
DISTRICT ENGINEER
ENGINEER OF RIGHT OF WAY
MAPS PREPARED BY
DISTRICT THREE
FIELD BOOK NO'S.
W.P.I. NO. 3830000
SCALE 1"=400'
SECTION 99003-2603
SHEET 4 OF 7
REVISION
BY
DATE
POLYTRACE 033

A.F. 9782

F.A. PROJECT NO.	SHEET NO.

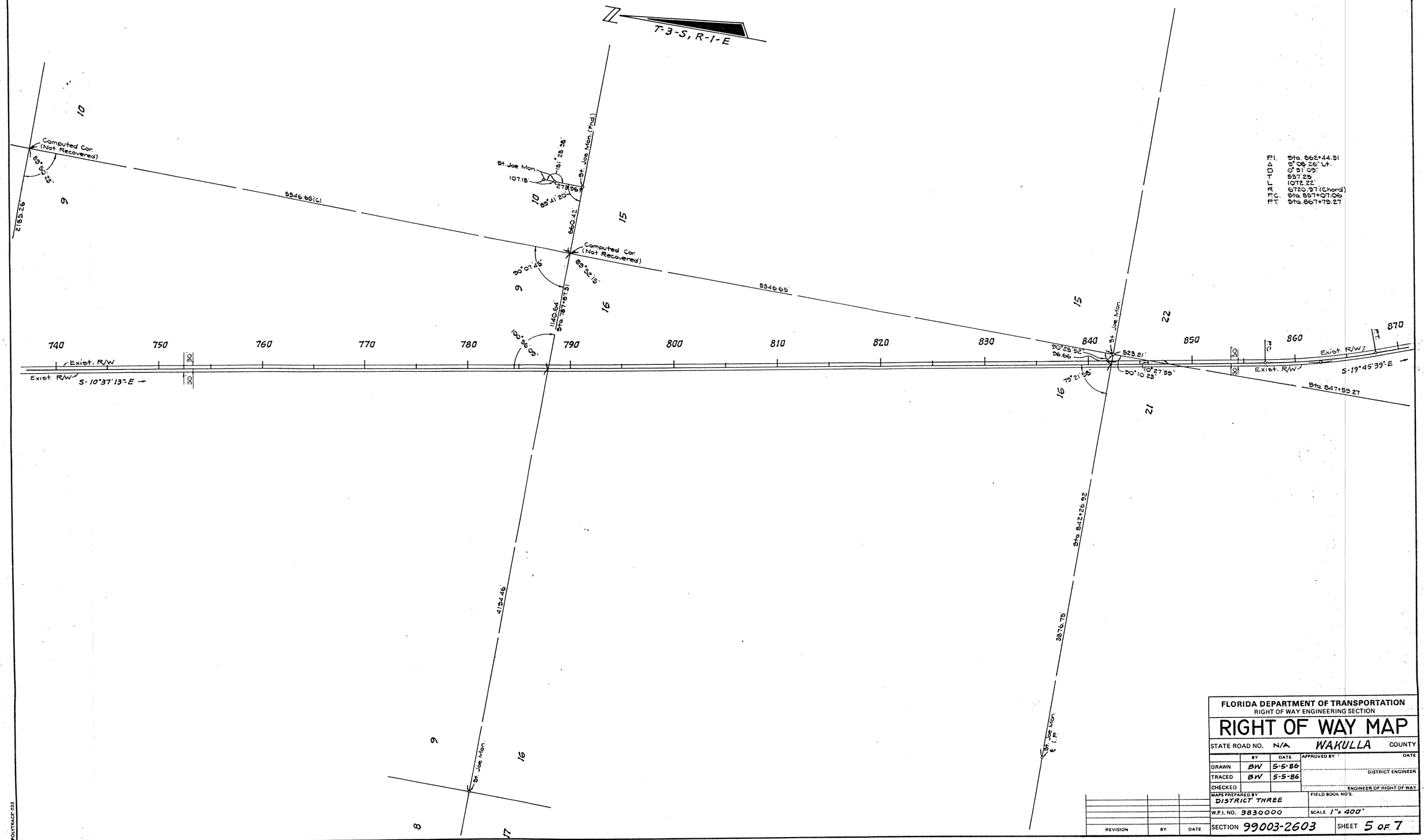

ST. MARKS RAILROAD

FLORIDA DEPARTMENT OF TRANSPORTATION
RIGHT OF WAY ENGINEERING SECTION

RIGHT OF WAY MAP

STATE ROAD NO. N/A WAKULLA COUNTY

	BY	DATE	APPROVED BY	DATE
DRAWN	BW	5-5-86		DISTRICT ENGINEER
TRACED	BW	5-5-86		
CHECKED				ENGINEER OF RIGHT OF WAY

MAPS PREPARED BY DISTRICT THREE

FIELD BOOK NO'S.

W.P.I. NO. 3830000 SCALE 1" = 400'

SECTION 99003-2603 SHEET 5 OF 7

REVISION	BY	DATE

POLYTRACE 033

A.F. 9782

F.A. PROJECT NO.	SHEET NO.

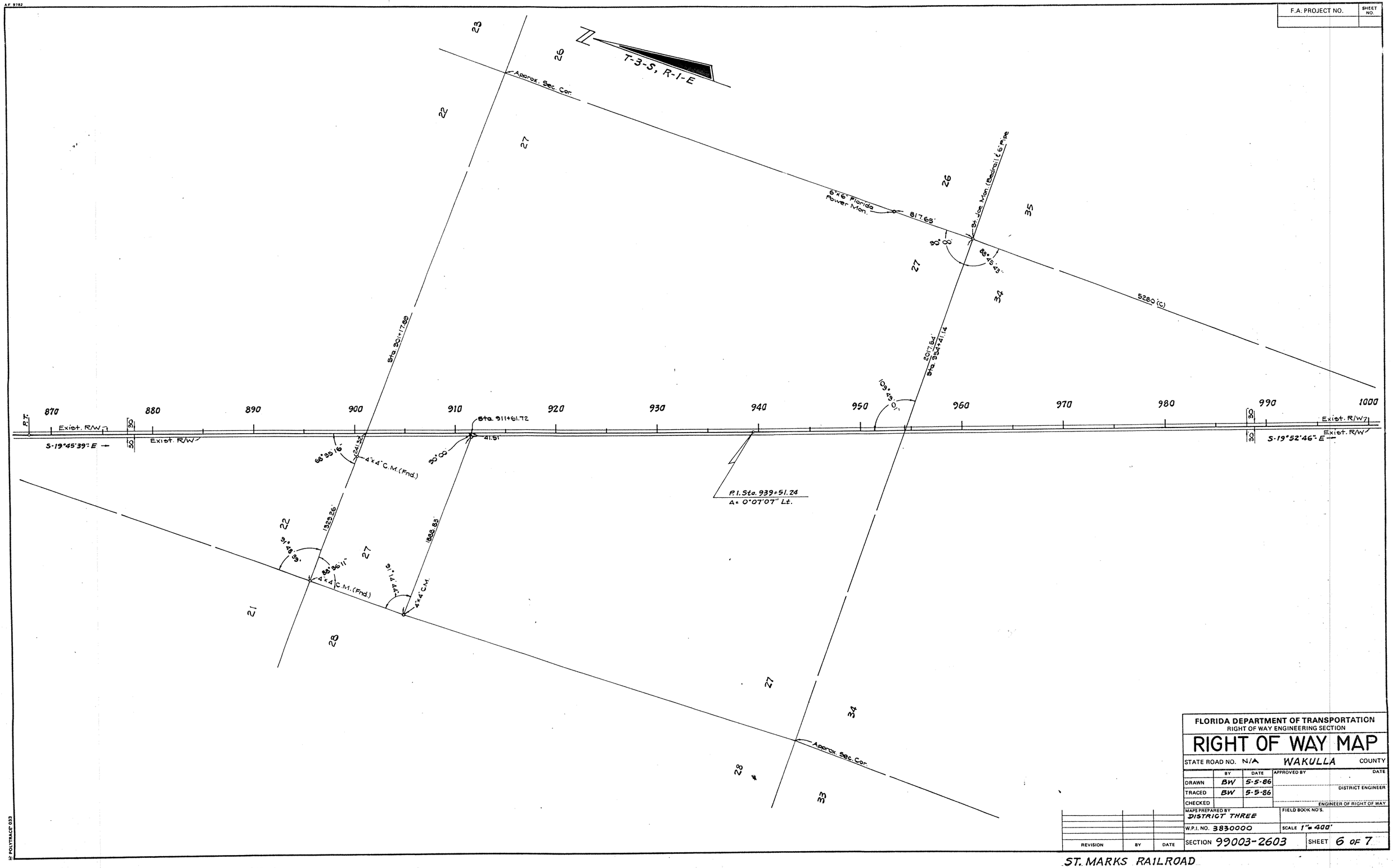

FLORIDA DEPARTMENT OF TRANSPORTATION
RIGHT OF WAY ENGINEERING SECTION

RIGHT OF WAY MAP

STATE ROAD NO. N/A WAKULLA COUNTY

	BY	DATE	APPROVED BY	DATE
DRAWN	BW	5-5-86		DISTRICT ENGINEER
TRACED	BW	5-5-86		
CHECKED				ENGINEER OF RIGHT OF WAY

MAPS PREPARED BY DISTRICT THREE — FIELD BOOK NO'S.

W.P.I. NO. 3830000 — SCALE 1" = 400'

SECTION 99003-2603 — SHEET 6 OF 7

REVISION	BY	DATE

ST. MARKS RAILROAD

POLYTRACE 033

A.F. 9782

F.A. PROJECT NO.	SHEET NO.

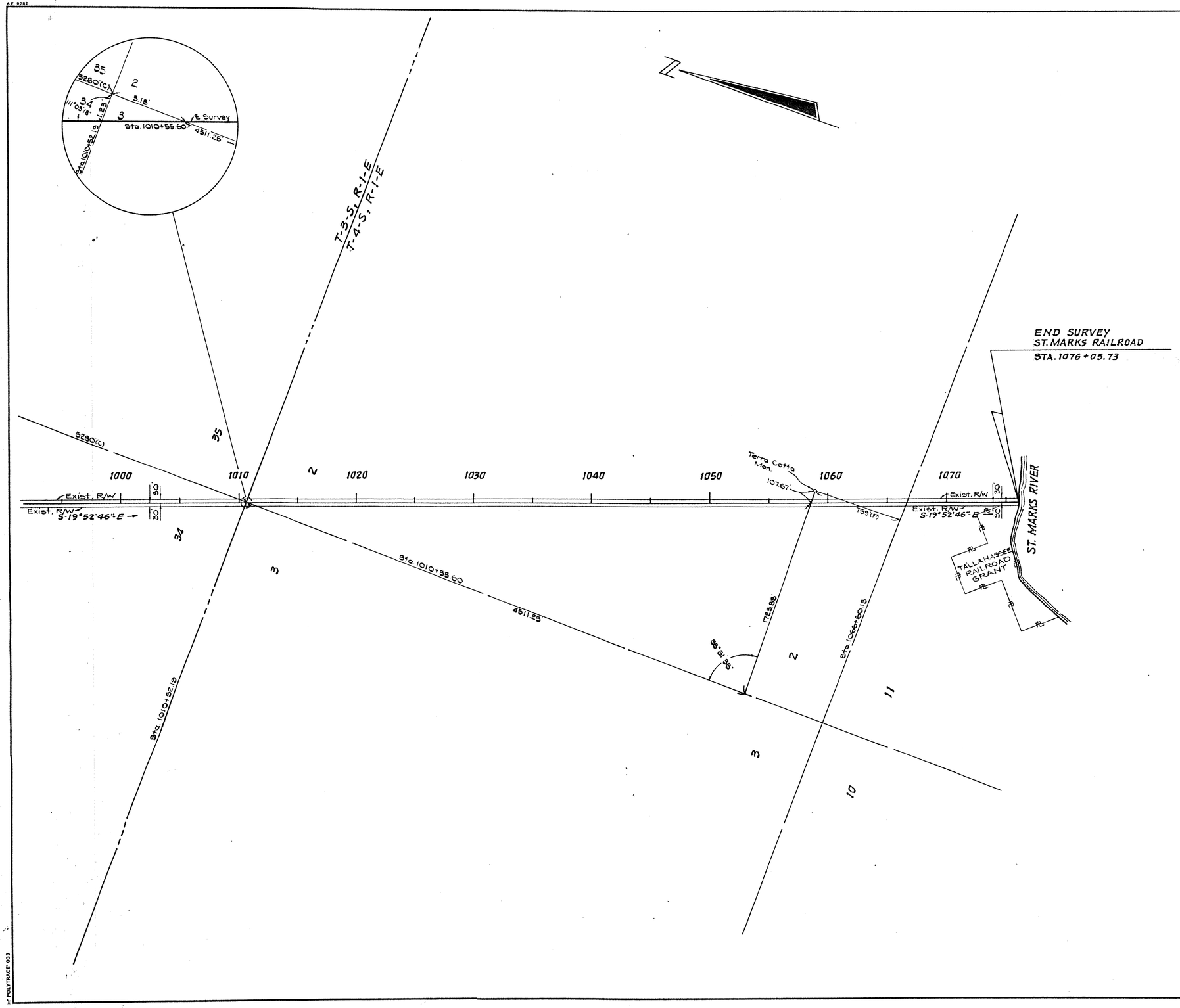

REVISION	BY	DATE

FLORIDA DEPARTMENT OF TRANSPORTATION
RIGHT OF WAY ENGINEERING SECTION

RIGHT OF WAY MAP

STATE ROAD NO. N/A WAKULLA COUNTY

	BY	DATE	APPROVED BY	DATE
DRAWN	BW	5-5-86		
TRACED	BW	5-5-86	DISTRICT ENGINEER	
CHECKED			ENGINEER OF RIGHT OF WAY	

MAPS PREPARED BY DISTRICT THREE — FIELD BOOK NO'S.

W.P.I. NO. 3830000 — SCALE 1" = 400'

SECTION 99003-2603 — SHEET 7 OF 7

ST. MARKS RAILROAD