FED. ROAD DIV. No.	STATE	PROJECT No.	FISCAL YEAR	SHEET No.
3	FLA.	59540 2602	66	1

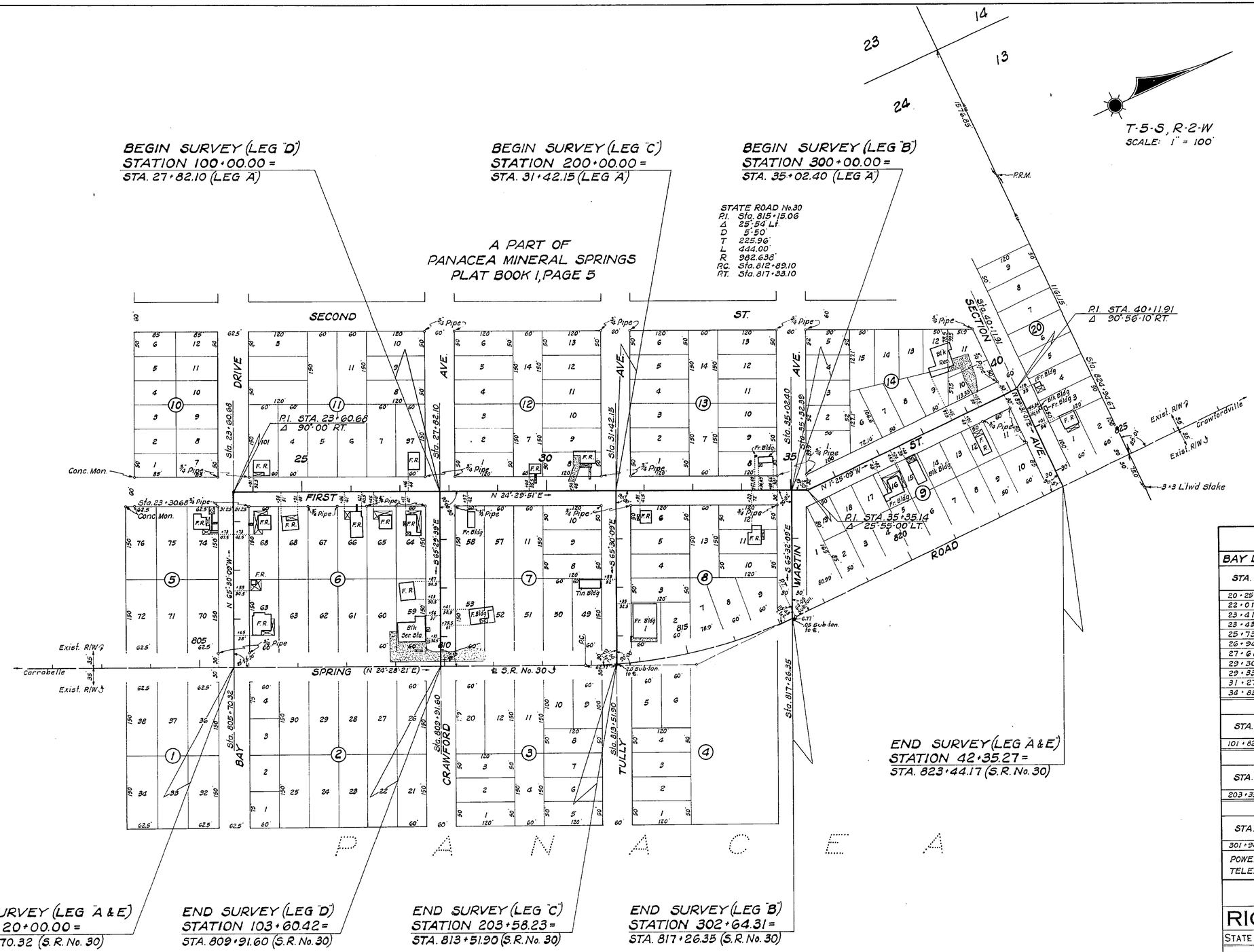

UTILITY POLES

BAY DRIVE, FIRST ST., SECTION AVE., (LEG "A & E")

STA.	POWER RT.	POWER LT.	STA.	TELEPHONE RT.	TELEPHONE LT.
20+25	28'		20+25	28'	
22+01	23'		20+55		14'
23+41		26'	21+66		13.5'
23+43	23'		23+36		14'
25+73	18'		31+27		22'
26+94	18'		34+83		23'
27+61		17'			
29+30		26'			
29+33	19'				
31+27		22'			
34+83		23'			

CRAWFORD AVE. (LEG "D")

STA.	POWER RT.	POWER LT.	STA.	TELEPHONE RT.	TELEPHONE LT.
101+82	25'		101+82	25	

TULLY AVE. (LEG "C")

STA.	POWER RT.	POWER LT.	STA.	TELEPHONE RT.	TELEPHONE LT.
203+33	22'				

MARTIN AVE. (LEG "B")

STA.	POWER RT.	POWER LT.	STA.	TELEPHONE RT.	TELEPHONE LT.
301+94	20'				

POWER: FLORIDA POWER CORPORATION
TELEPHONE: SOUTH-EASTERN TELEPHONE CO.

STATE OF FLORIDA
STATE ROAD DEPARTMENT

RIGHT OF WAY MAP

STATE ROAD No. WAKULLA COUNTY

	By	Date	Approved By	Date
Drawn				
Traced	W.P.	3-17-66	District Engineer	
Checked				
Compared			Engineer of Rights of Way	
Indexed			for State Highway Engineer	

Revision	By	Date

SECTION 59540-2602 SHEET 1 OF 3

STREETS IN PANACEA
BAY DRIVE, FIRST ST., SECTION AVE., CRAWFORD AVE., TULLY AVE., AND MARTIN AVE.

FED. ROAD DIV. No.	STATE	PROJECT No.	FISCAL YEAR	SHEET No.
3	FLA.	59540-2602	66	2

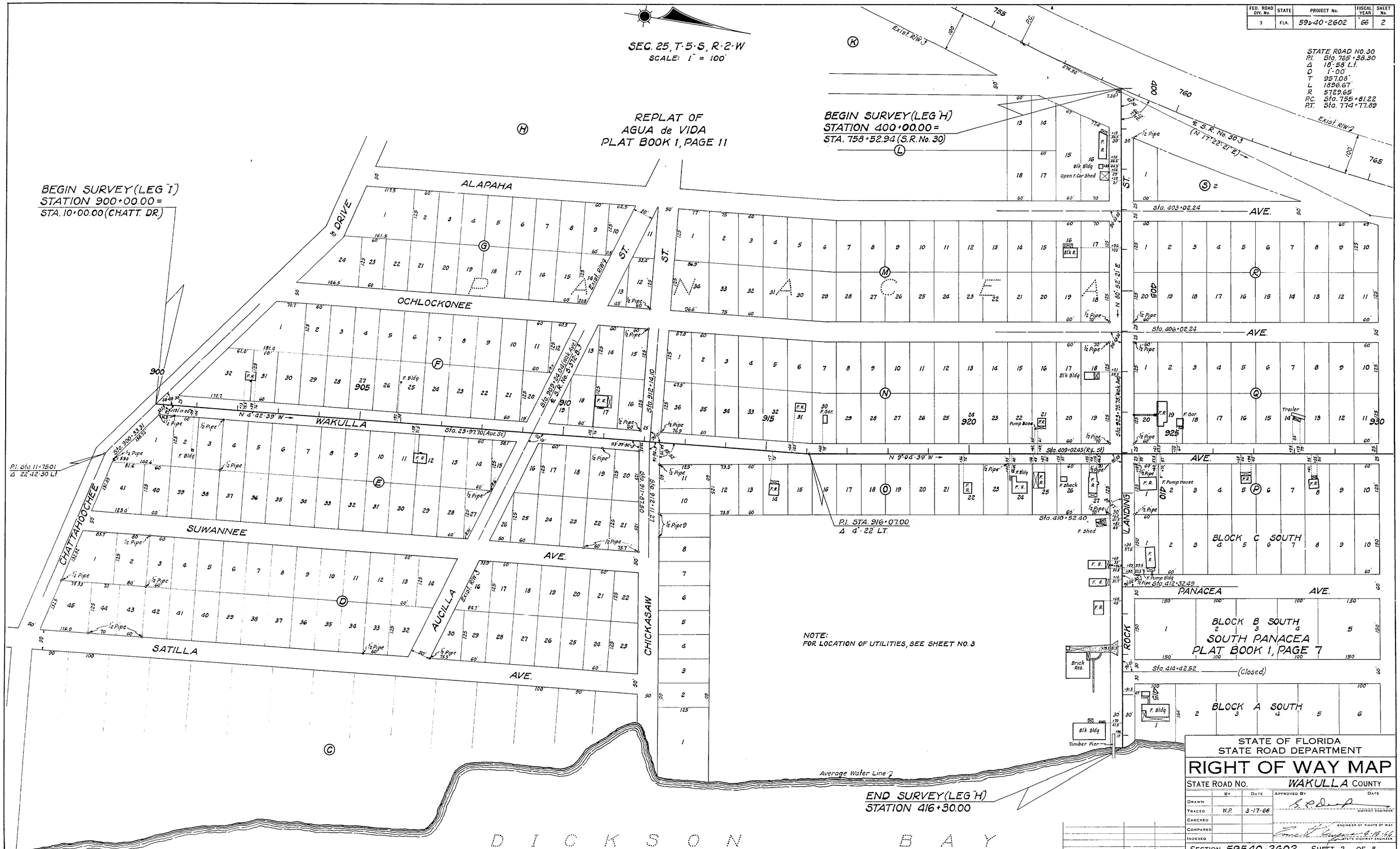

STATE OF FLORIDA
STATE ROAD DEPARTMENT

RIGHT OF WAY MAP

STATE ROAD No. WAKULLA COUNTY

	BY	DATE	APPROVED BY	DATE
DRAWN			DISTRICT ENGINEER	
TRACED	W.P.	3-17-66		
CHECKED			ENGINEER OF RIGHTS OF WAY	
COMPARED			STATE HIGHWAY ENGINEER	
INDEXED				

REVISION	BY	DATE

SECTION 59540-2602 SHEET 2 OF 3

STREETS IN PANACEA
WAKULLA AVE. & ROCK LANDING STREET

FED. ROAD DIV. No.	STATE	PROJECT No.	FISCAL YEAR	SHEET No.
3	FLA.	59540-2602	66	3

STATE ROAD NO. 30
P.I. Sta. 765+38.30
Δ 16°-58' Lt.
D 1°-00'
T 957.08'
L 1696.67'
R 5729.65'
P.C. Sta. 755+81.22
P.T. Sta. 774+77.89

BEGIN SURVEY (LEG "G")
STATION 500+00.00 =
STA. 765+56.80 (S.R. No. 30)

BEGIN SURVEY (LEG "F")
STATION 600+00.00 =
STA. 771+95.44 (S.R. No. 30)

SEC. 25, T-5-S, R-2-W
SCALE: 1" = 100'

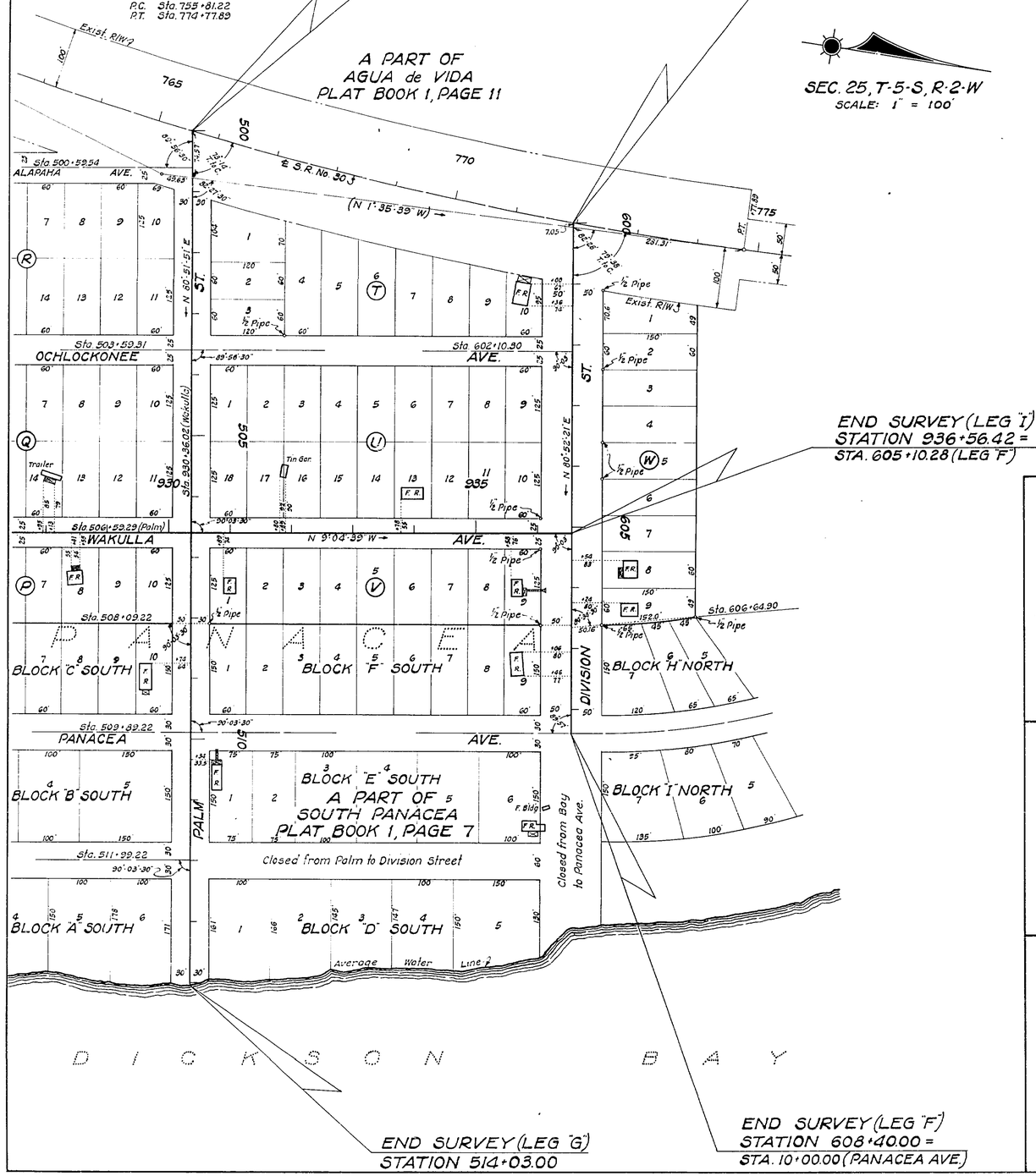

END SURVEY (LEG "I")
STATION 936+56.42 =
STA. 605+10.28 (LEG "F")

END SURVEY (LEG "G")
STATION 514+03.00

END SURVEY (LEG "F")
STATION 608+40.00 =
STA. 10+00.00 (PANACEA AVE.)

NOTE:
ALL WATER MAINS OWNED BY PANACEA AREA WATER SYSTEM INC., PANACEA, FLA.

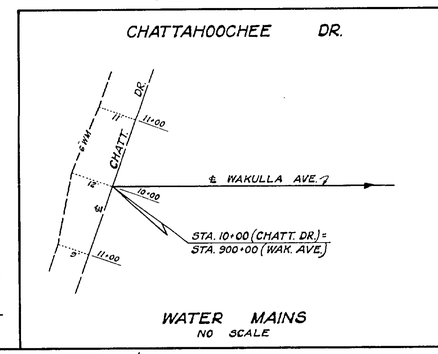

WATER MAINS
NO SCALE

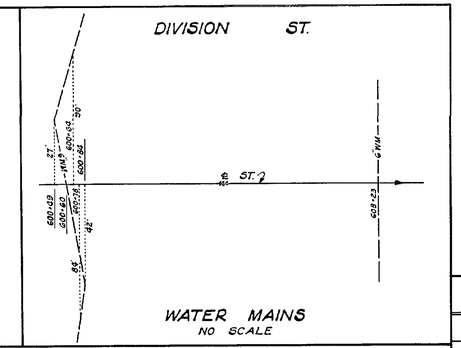

WATER MAINS
NO SCALE

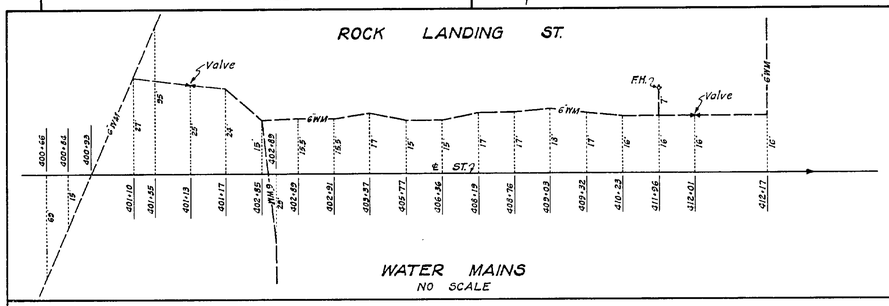

WATER MAINS
NO SCALE

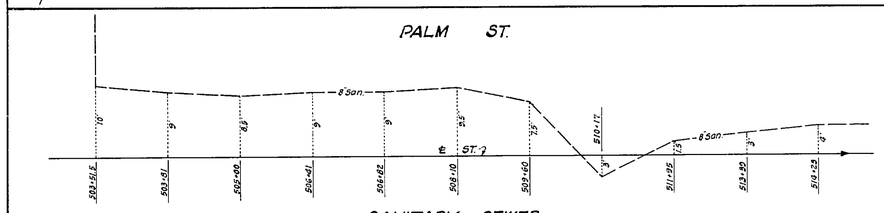

SANITARY SEWER
OWNED BY THE BARWICK BROTHERS FISH & CRAB CO., PANACEA
NO SCALE

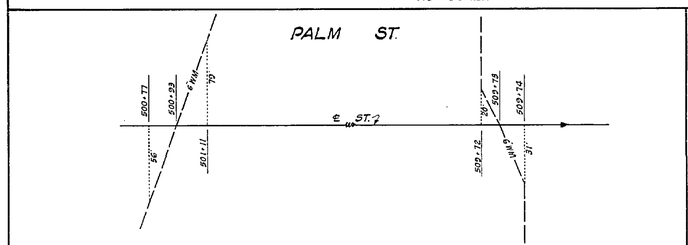

WATER MAINS
NO SCALE

UTILITY POLES

WAKULLA AVE.

STA.	POWER RT.	POWER LT.	STA.	TELEPHONE RT.	TELEPHONE LT.
902+89		20'	905+88		19'
905+88	15' Guy	19'	908+93	19'	
908+93	19'		909+08		18'
909+08		18'	921+54		19'
911+33		22'	923+49		20'
913+10		21'	930+09		21'
915+53		20'	931+30		22'
920+20		19'			
921+54		19'			
923+49		20'			
926+45		19'			
928+22		20'			
930+09		21'			
931+30		22'			
932+36		21'			
933+52		21'			

PALM ST.

STA.	POWER RT.	POWER LT.	STA.	TELEPHONE RT.	TELEPHONE LT.
500+37	22'		500+37	22'	
500+92	24'		500+92	24'	
503+40	25'		503+40	25'	
510+13		23'			
512+20		7'			

DIVISION ST.

STA.	POWER RT.	POWER LT.	STA.	TELEPHONE RT.	TELEPHONE LT.
600+54		43'	600+87	49'	
601+91	45'		606+62		45'
601+92		44'	608+60		45'
602+95	43'				
606+60	45'				
606+62		45'			
608+11	45'				
608+64	45'				

POWER: FLORIDA POWER COMPANY
TELEPHONE: SOUTHEASTERN TEL. & TEL. CO.

STATE OF FLORIDA
STATE ROAD DEPARTMENT

RIGHT OF WAY MAP

STATE ROAD No. WAKULLA COUNTY

	BY	DATE	APPROVED BY	DATE
DRAWN				
TRACED	W.P.	3-17-66	DISTRICT ENGINEER	
CHECKED			ENGINEER OF RIGHTS OF WAY	
COMPARED			for STATE HIGHWAY ENGINEER	4-18-66
INDEXED				

REVISION	BY	DATE

SECTION 59540-2602 SHEET 3 OF 3

STREETS IN PANACEA
WAKULLA AVE., PALM ST., DIVISION ST.