FED. ROAD DIV. No.	STATE	F A PROJECT NO.	FISCAL YEAR	SHEET No.
3	FLA.	FH- 13-3 (6)		

BOOK NO'S: 1010381
1010385
1011490

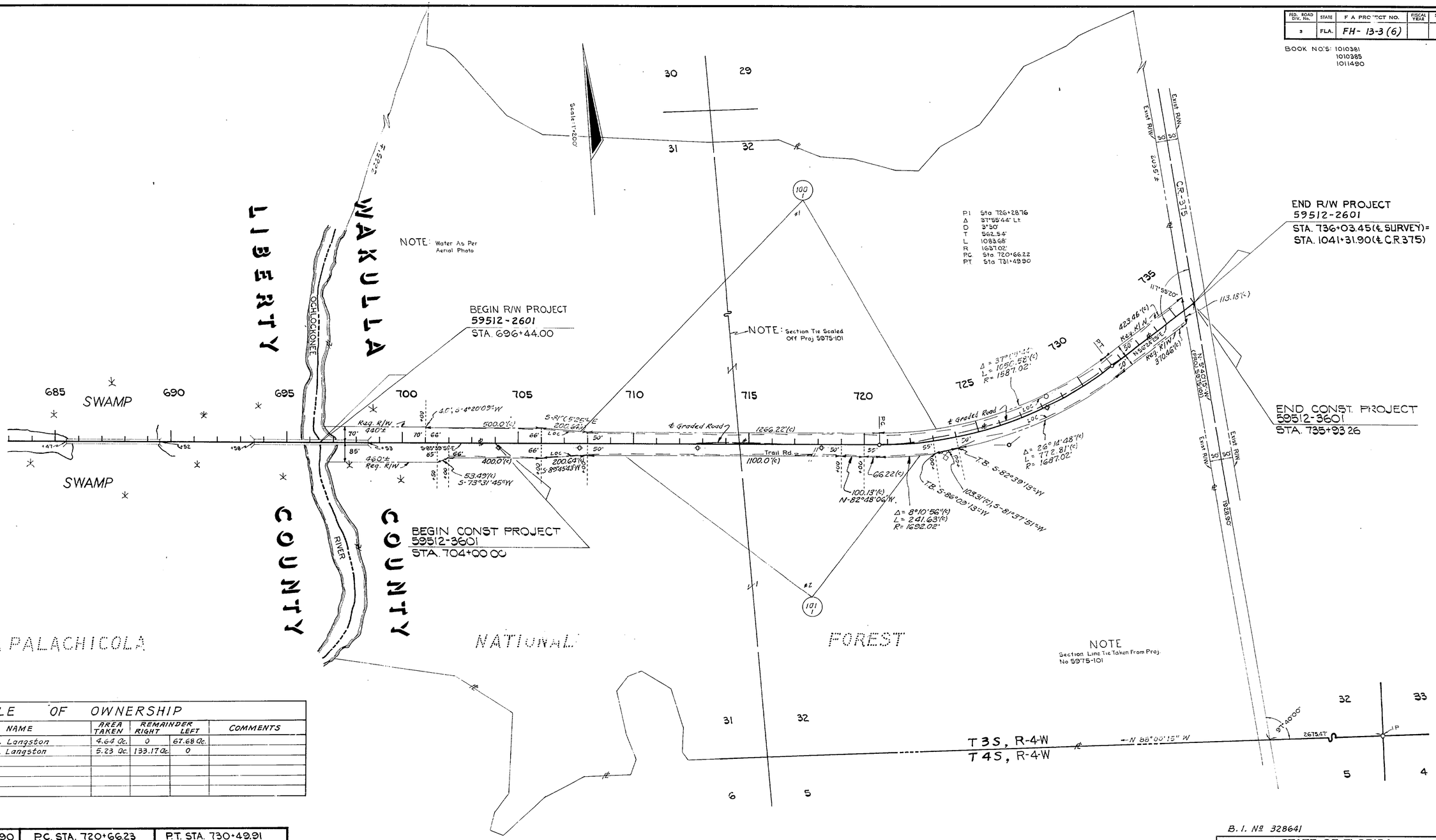

TABLE OF OWNERSHIP						
PARCEL NO.	SHEET NO.	NAME	AREA TAKEN	REMAINDER RIGHT	REMAINDER LEFT	COMMENTS
100.1	1	Alton D. Langston	4.64 Ac.	0	67.68 Ac.	
101.1	1	Ronald I. Langston	5.23 Ac.	133.17 Ac.	0	

P.O.T. STA. 707+57.90

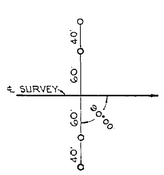

No Scale

P.C. STA. 720+66.23

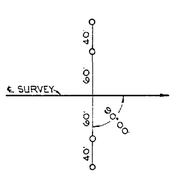

No Scale

P.T. STA. 730+49.91

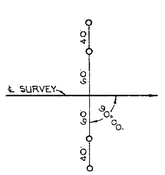

No Scale

UTILITY OWNERS

POWER: Talquin Electric Co-op
TELEPHONE: Central Telephone Co

B. I. № 328641

STATE OF FLORIDA
DEPARTMENT OF TRANSPORTATION

RIGHT OF WAY MAP

STATE ROAD No. WAKULLA COUNTY

	BY	DATE	APPROVED BY	DATE
DRAWN			Allen Potter	8-20-80
TRACED	P COOK	1-17-78	DISTRICT ENGINEER	
CHECKED	BW	8-15-80	W.A. Gaupner	9-5-80
COMPARED			ENGINEER OF RIGHT OF WAY	
INDEXED			STATE HIGHWAY ENGINEER	

REVISION BY DATE

SECTION 59512-2601 SHEET 1 OF 1

C.R. 368 FROM OCHLOCKONEE RIVER TO C.R. 375