FED ROAD DIV. No.	STATE	PROJECT No.	FISCAL YEAR	SHEET No.
3	FLA.	595-S-2601		1

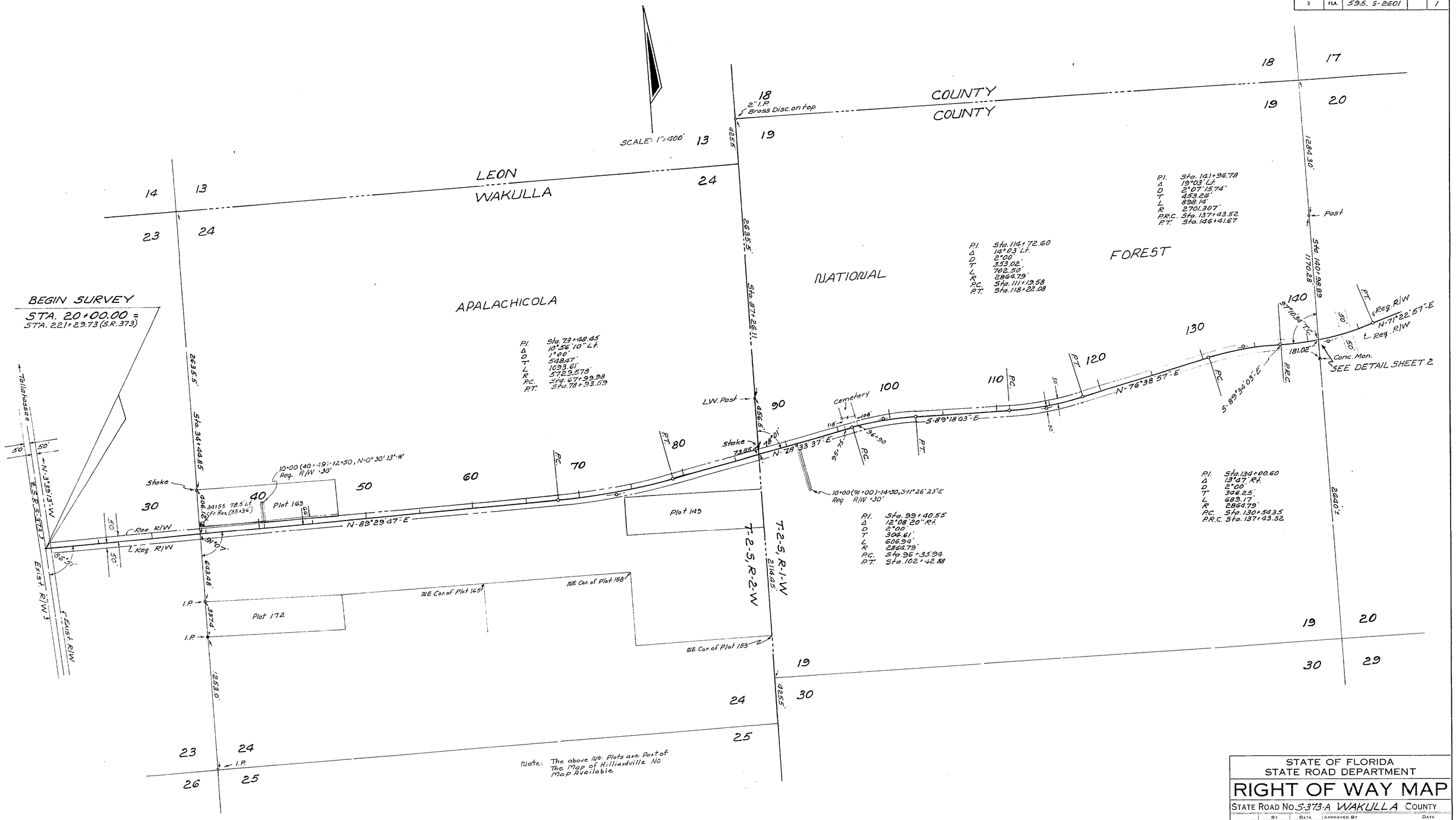

STATE OF FLORIDA
STATE ROAD DEPARTMENT

RIGHT OF WAY MAP

STATE ROAD No. S-373-A WAKULLA COUNTY

	By	Date	Approved By	Date
Drawn				
Traced	DFE	2-14-69		District Engineer
Checked				
Compared				Engineer of Rights of Way
Indexed				3/27/69 State Highway Engineer

Revision	By	Date
Rev. R/W	BH-MHC	7-28-69
Rev. R/W	JW-MHC	6-2-69

SECTION. 59506-2601 SHEET 1 OF 2

HILLIARDVILLE ROAD

A. R. COGSWELL JACKSONVILLE FLORIDA — INK LINEN

FED ROAD DIV. No.	STATE	PROJECT No.	FISCAL YEAR	SHEET No.
3	FLA.	5 506-2601		2

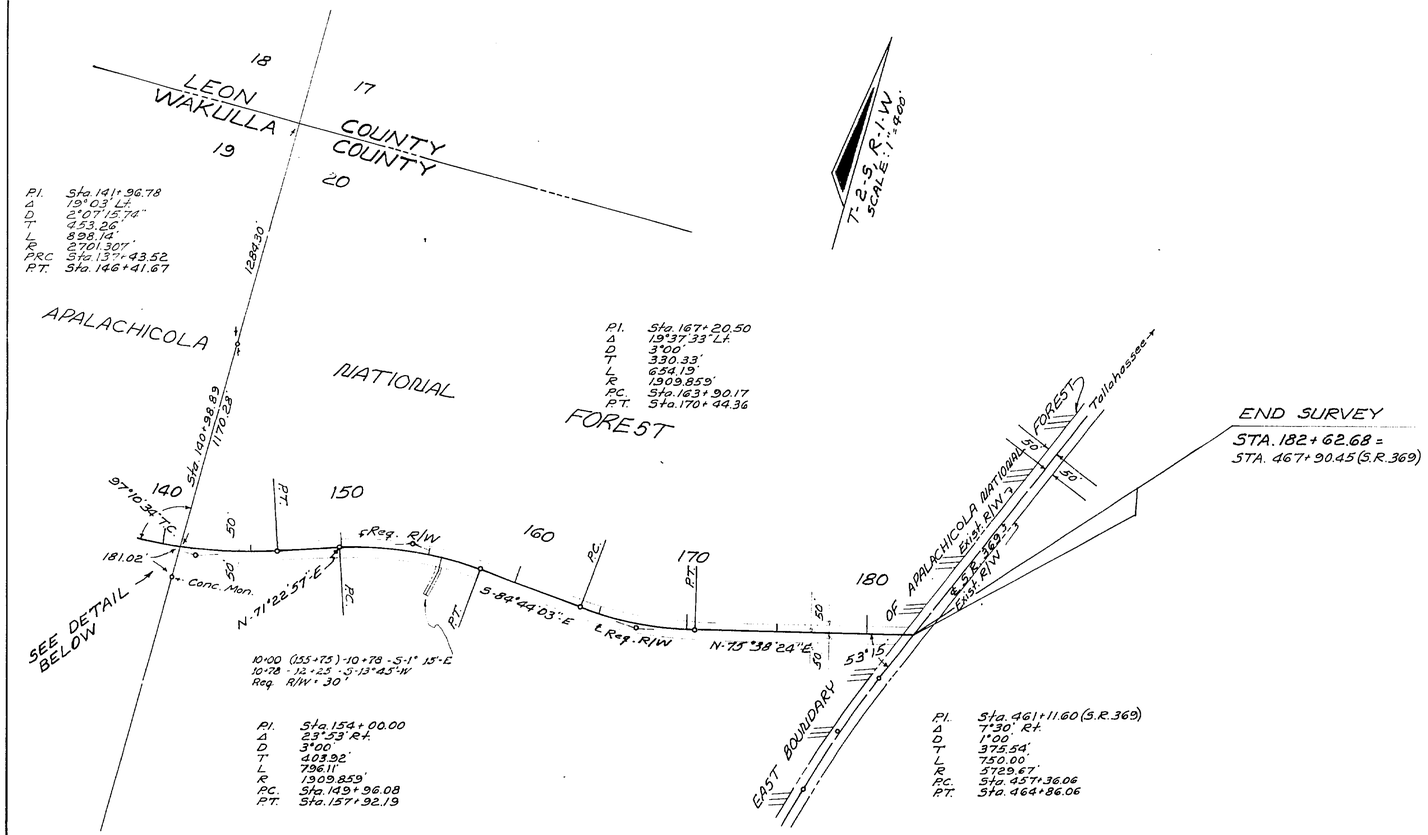

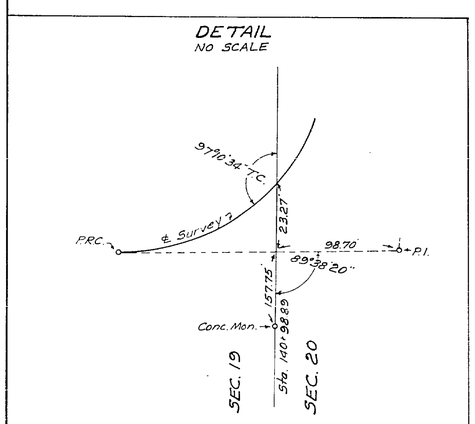

UTILITY POLES					
POWER			TELEPHONE		
Sta.	Rt.	Lt.	Sta.	Rt.	Lt.
24+60	9'		24+60	9'	
28+57	12.5'		28+57	12.5'	
32+60	20'		32+60	20'	
35+38		46'	35+38		46'
36+04	24'		36+04	24'	
41+24	29.5'		54+80		29'
46+17	25'		55+31	21.5'	
50+10	24'		55+60		30'
55+31	21.5'		58+73		29'
87+03	30'		62+30		28'
91+85	26.5'		65+86		28'
92+85	26.5'		69+45		25'
96+47		41'	73+01	33'	5'
100+15		18'	76+44	26'	12'
103+73		12'	79+92		16'
107+39		14'	83+45		15'
107+42	28'		87+03	30'	
111+04	20'	20'	91+85	26.5'	
113+85		16'	92+85	26.5'	
141+25	48'		96+47		41'
144+98		22'	100+15		18'
145+16	23'		103+73		12'
147+95		24'	107+39		14'
151+98		29'	111+04		20'
154+86		11'	113+85		16'
158+18		42'	115+08	12'	
172+12		36'	118+76		39'
172+04	18'		122+52		40'
176+85	11'	33'	126+26		42'
			129+99		24'
			133+72		25'
			137+10	14'	
			141+25	48'	
			144+98		22'
			147+95		24'
			151+98		29'
			154+86		11'
			158+18		42'
			172+12		36'
			176+85	11'	33'
			107+42	28'	
			145+16	23'	
			172+04	18'	

POWER: TALQUIN ELECTRIC CO-OP
TELEPHONE: SOUTHEASTERN TELE. CO.

STATE OF FLORIDA
STATE ROAD DEPARTMENT

RIGHT OF WAY MAP

STATE ROAD No. S-373-A WAKULLA COUNTY

	BY	DATE	APPROVED BY	DATE
DRAWN				
TRACED	DFE	2-14-69		DISTRICT ENGINEER
CHECKED				
COMPARED				ENGINEER OF RIGHTS OF WAY
INDEXED				3/22/69 STATE HIGHWAY ENGINEER

REVISION	BY	DATE
Nat. Fac. Boundary	DE-M.H.C.	5-27-69

SECTION 59506-2601 SHEET 2 OF 2

HILLIARDVILLE ROAD