59030 1 of 9

F.A. PROJECT NO.	SHEET NO.
N/A	

LEGEND

(C) - COMPUTED
℄ - CENTERLINE
C.M. - CONCRETE MONUMENT
COR. - CORNER
(D) - DEED
(F) - FIELD
F.A. - FEDERAL AID
I.P. - IRON PIPE
I.R. - IRON ROD
L - LENGTH
MAINT. - MAINTAINED
MON. - MONUMENT
(P) - PLAT
P.B. - PLAT BOOK
EXIST. - EXISTING
FDOT - FLORIDA DEPARTMENT OF TRANSPORTATION
AHD. - AHEAD
BK. - BACK
& - AND
LB - LICENSED BUSINESS
' - FEET/MINUTES
" - INCHES/SECONDS

P.I. - POINT OF INTERSECTION
℞ - PROPERTY LINE
P.L.S. - PROFESSIONAL LAND SURVEYOR
P.T. - POINT OF TANGENCY
R - RADIUS
RNG - RANGE
R.L.S. - REGISTERED LAND SURVEYOR
R/W - RIGHT OF WAY
SEC. - SECTION
STA. - STATION
TWP - TOWNSHIP
T - TANGENT
T.C. - TANGENT TO CURVE
CONC. - CONCRETE
FND. - FOUND
S.R. - STATE ROAD
D - DEGREE

S.I.R. - SET 5/8" IRON ROD & CAP LB 1110
DIST. - DISTANCE
ADM. - ADMINISTRATOR
W.P.I. - WORK PROGRAM ITEM
INC. - INCORPORATED
FL. - FLORIDA
P.C. - POINT OF CURVATURE
LT. - LEFT
RT. - RIGHT
N/A - NOT AVAILABLE/APPLICABLE
AVE. - AVENUE
P.O.T. - POINT ON TANGENT
N - NORTH
S - SOUTH
E - EAST
W - WEST
INC - INCORPORATED

PRELIM - PRELIMINARY
U.S. - UNITED STATES
P.K. - PARKER - KRYLON
T.B. - TANGENT BEARING
N.T.S. - NOT TO SCALE
NO. - NUMBER
DEPT. - DEPARTMENT
W/ - WITH
C - CALCULATED
P.C.C. - POINT OF COMPOUND CURVATURE
Δ - DELTA
EXIST. - EXISTING
° - DEGREES
PRM - PERMANET REFERENCE MONUMET

LINE TABLE

1	N 78° 36' 40" E	15.42'(P)
2	S 78° 36' 40" W	25.43'(P)
3	S 10° 49' 38" E	45.14'(P) 53.03'(C)
4	N 78° 13' 23" E	39.96'(F) 40.00 (P)

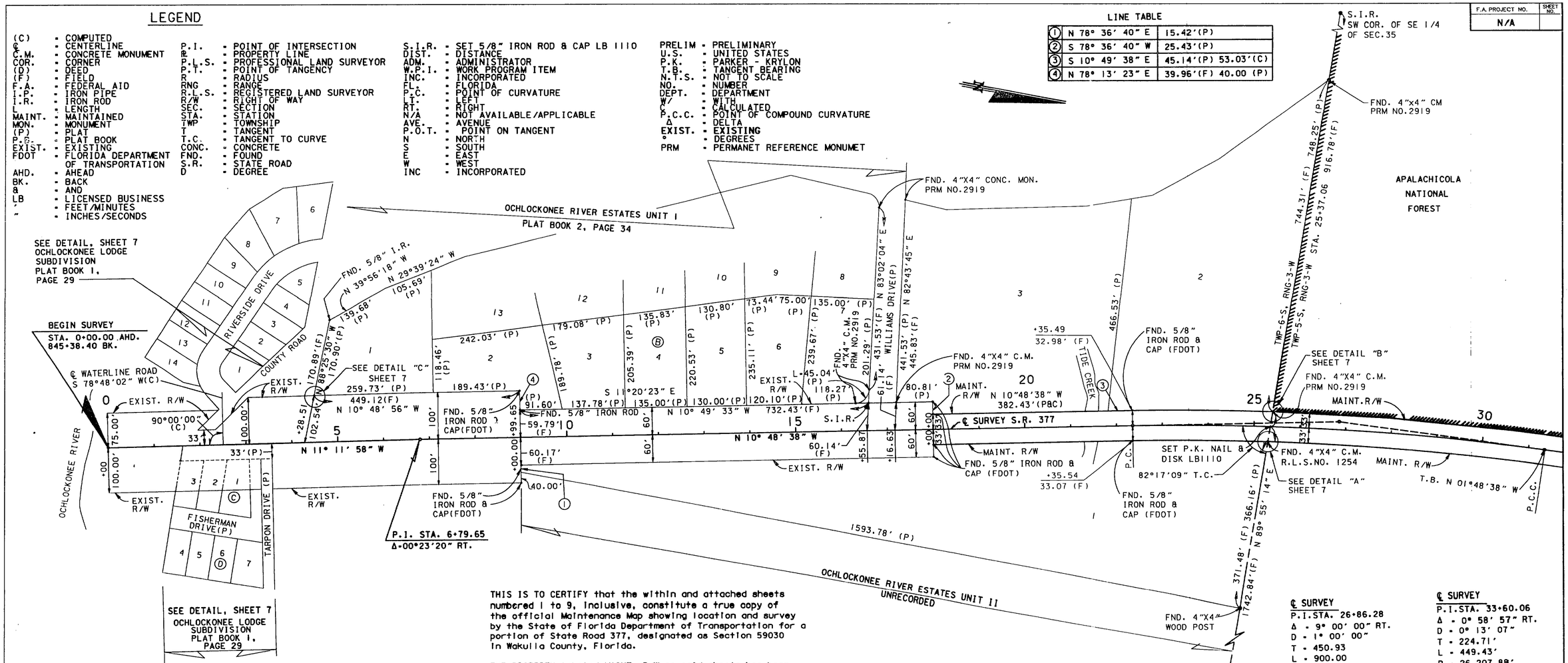

THIS IS TO CERTIFY that the within and attached sheets numbered 1 to 9, inclusive, constitute a true copy of the official Maintenance Map showing location and survey by the State of Florida Department of Transportation for a portion of State Road 377, designated as Section 59030 in Wakulla County, Florida.

THE PROPERTY labeled MAINT. R/W on said sheets has been vested in the State of Florida Department of Transportation pursuant to the provision of Section 95.361 Florida Statutes.

IN WITNESS WHEREOF, we have hereunto set our hands and affixed the seal of the State of Florida Deparment of Transportation, at Chipley ,Florida, this 5 day of Aug, A.D. 1994.

K.E. Kassell
District Secretary
Department of Transportation
State of Florida

Carolyn P. Hays
(Attestor)

Filed for record in the office of the Clerk of the Circuit Court for the County of Wakulla , State of Florida, in Road Plat Book 3, Page 7-15, on the 31st day of August, A.D. 1994.

J. Harold Thurmond
Clerk of Circuit Court
Wakulla County, Florida

This survey was performed for the specific purpose of establishing a survey centerline or baseline and locating the limits of maintained right of way as identified by the Maintenance Engineer for the transportation facility shown and depicted hereon. I hereby certify that to the best of my knowledge and belief this is a true, accurate and complete depiction of a field survey performed under my direction and completed on April 14, 1993. I further certify that said drawing is in compliance with the Minimal Technical Standards as set forth by the Florida Board of Professional Land Surveyors in Chapter 61G17-6,Florida Administrative Code pursuant to Section 472.027, Florida Statutes.

Richard G. Powell Date: 8-2-94
Florida Professional Land Surveyor No.4468
10921 N. 56th. St. suite 200
Temple Terrace Fl. 33617

NOT VALID UNLESS SIGNED AND SEALED

INDEX

SHEET NO.	SHEET DESCRIPTION
1-7	DETAIL SHEETS
8-9	REFERENCES

GENERAL NOTES:
1. BEARINGS ARE REFERENCED TO THE CENTERLINE OF STATE ROAD 377 AS SHOWN ON FLORIDA DEPARTMENT OF TRANSPORTATION RIGHT-OF-WAY MAP SECTION 59030-2503 BETWEEN STATION 0+00 AND 6+79.65.

℄ SURVEY
P.I.STA. 26+86.28
Δ - 9° 00' 00" RT.
D - 1° 00' 00"
T - 450.93
L - 900.00
R - 5729.58
P.C.STA. 22+35.35
P.C.C.STA. 31+35.35

℄ SURVEY
P.I.STA. 33+60.06
Δ - 0° 58' 57" RT.
D - 0° 13' 07"
T - 224.71'
L - 449.43'
R - 26,207.88'
P.C.C.STA. 31+35.35
P.T.STA. 35+84.78

MAPS PREPARED BY :
TOMASINO AND ASSOCIATES, INC.
10921 N. 56 ST., SUITE 200
TEMPLE TERRACE, FL 33617
(813) 988-9102

DETAIL SHEET

FLORIDA DEPARTMENT OF TRANSPORTATION
RIGHT OF WAY MAPPING

MAINTENANCE MAP

STATE ROAD NO. 377 WAKULLA COUNTY

	BY	DATE	APPROVED BY	DATE
PRELIM	DAP	4/94	B. H. Hood	8-01-94
FINAL	DAP	4/94	DIST. SURVEYOR ADM.	
CHECKED	MRB	4/94		

MAPS PREPARED BY: TOMASINO & ASSOCIATES, INC.
FIELD BOOK NO.'S 20005753,20107962,20000141
W.P.I. NO. 3118671
SCALE: 1"=100'
SECTION 59030
SHEET 1 OF 9

REVISION	BY	DATE

SR 377 FROM OCHLOCKONEE BRIDGE TO PAVEMENT CHANGE AT MILE POST 3.75

59030 2 of 9

F.A. PROJECT NO.	SHEET NO.
N/A	

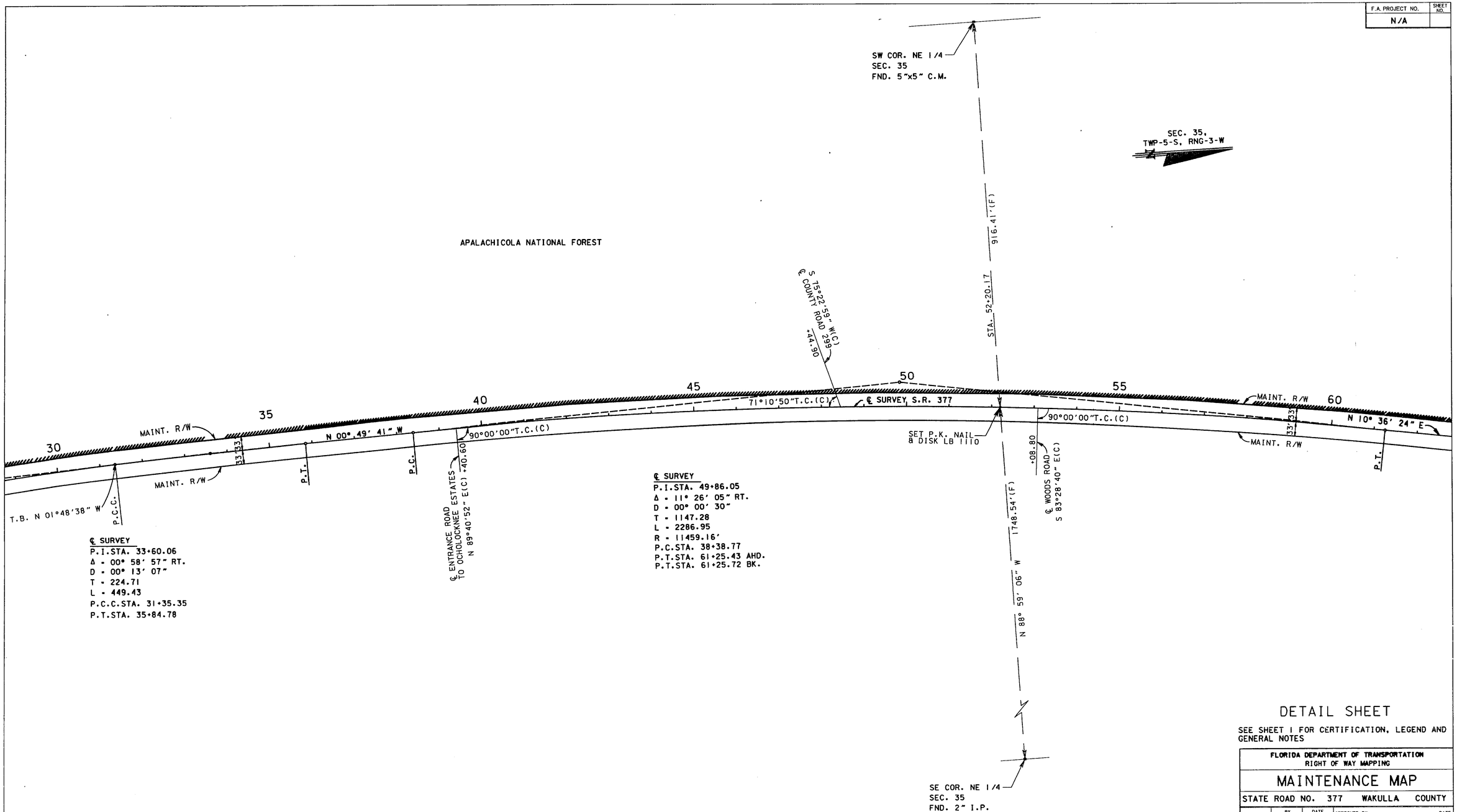

℄ SURVEY
P.I.STA. 33+60.06
Δ = 00° 58' 57" RT.
D = 00° 13' 07"
T = 224.71
L = 449.43
P.C.C.STA. 31+35.35
P.T.STA. 35+84.78

℄ SURVEY
P.I.STA. 49+86.05
Δ = 11° 26' 05" RT.
D = 00° 00' 30"
T = 1147.28
L = 2286.95
R = 11459.16'
P.C.STA. 38+38.77
P.T.STA. 61+25.43 AHD.
P.T.STA. 61+25.72 BK.

DETAIL SHEET

SEE SHEET 1 FOR CERTIFICATION, LEGEND AND GENERAL NOTES

FLORIDA DEPARTMENT OF TRANSPORTATION
RIGHT OF WAY MAPPING

MAINTENANCE MAP

STATE ROAD NO. 377 WAKULLA COUNTY

	BY	DATE	APPROVED BY	DATE
PRELIM	DAP	4/94	R. H. Hood	8-04-94
FINAL	DAP	4/94	DIST. SURVEYOR ADM.	
CHECKED	MRB	4/94		

MAPS PREPARED BY TOMASINO & ASSOCIATES, INC.	FIELD BOOK NO.'S 20005753,20107962,20000141
W.P.I. NO. 3118671	SCALE: 1"=100'
SECTION 59030	SHEET 2 OF 9

REVISION	BY	DATE

SR 377 FROM OCHLOCKONEE BRIDGE TO PAVEMENT CHANGE AT MILE POST 3.75

59030 3 of 9

F.A. PROJECT NO.	SHEET NO.
N/A	

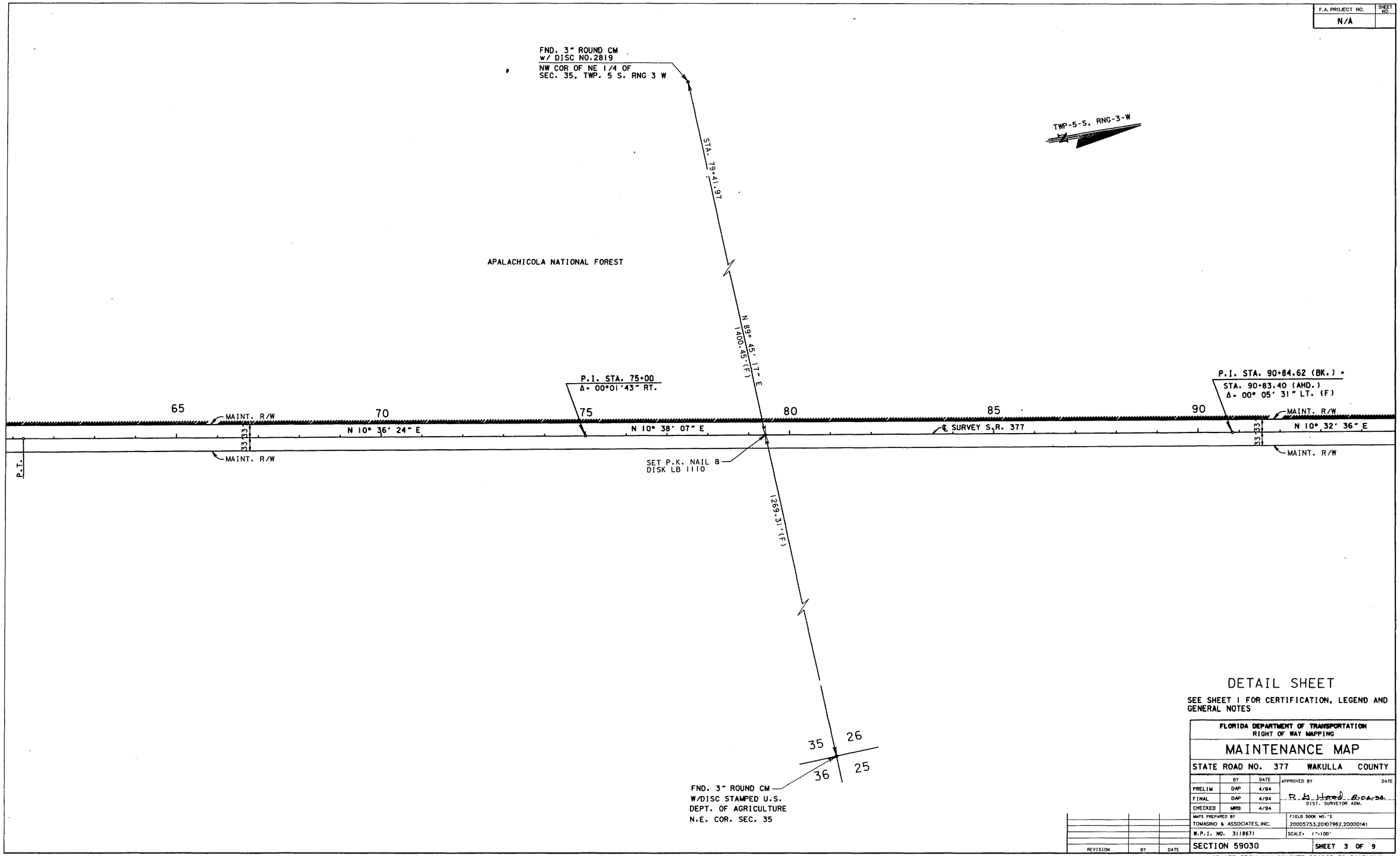

DETAIL SHEET

SEE SHEET 1 FOR CERTIFICATION, LEGEND AND GENERAL NOTES

FLORIDA DEPARTMENT OF TRANSPORTATION
RIGHT OF WAY MAPPING

MAINTENANCE MAP

STATE ROAD NO. 377 WAKULLA COUNTY

	BY	DATE	APPROVED BY	DATE
PRELIM	DAP	4/94	R. H. Hood	8-24-94
FINAL	DAP	4/94	DIST. SURVEYOR ADM.	
CHECKED	MRB	4/94		

MAPS PREPARED BY: TOMASINO & ASSOCIATES, INC.
FIELD BOOK NO.'S: 20005753,20107962,20000141
W.P.I. NO. 3118671
SCALE: 1"=100'
SECTION 59030
SHEET 3 OF 9

REVISION	BY	DATE

SR 377 FROM OCHLOCKONEE BRIDGE TO PAVEMENT CHANGE AT MILE POST 3.75

59030 4 of 9

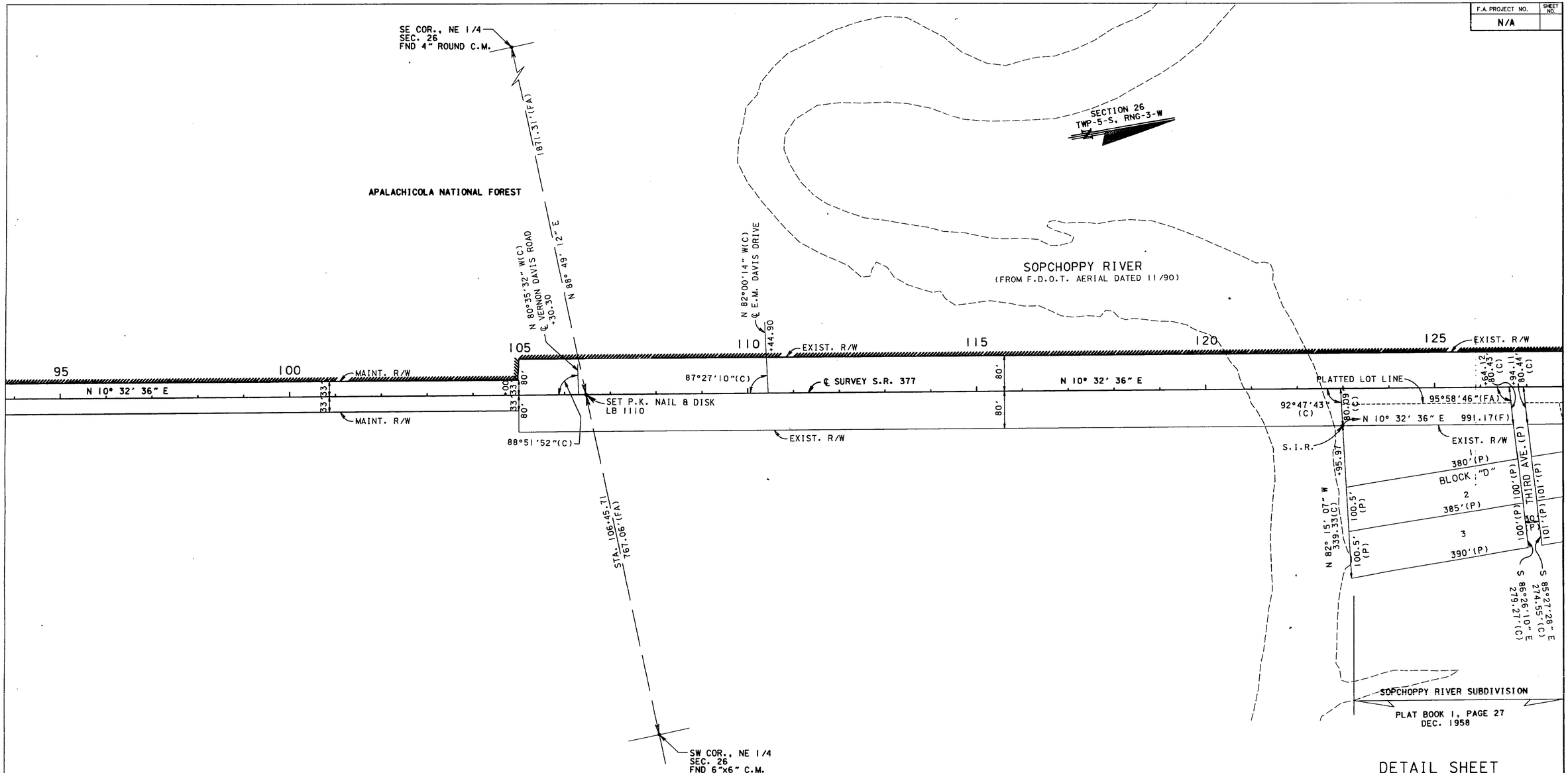

F.A. PROJECT NO.	SHEET NO.
N/A	

DETAIL SHEET

SEE SHEET 1 FOR CERTIFICATION, LEGEND AND GENERAL NOTES

FLORIDA DEPARTMENT OF TRANSPORTATION
RIGHT OF WAY MAPPING

MAINTENANCE MAP

STATE ROAD NO. 377 WAKULLA COUNTY

	BY	DATE	APPROVED BY	DATE
PRELIM	DAP	4/94	R. L. Hood 8-04-94	
FINAL	DAP	4/94	DIST. SURVEYOR ADM.	
CHECKED	MRB	4/94		

MAPS PREPARED BY TOMASINO & ASSOCIATES, INC.	FIELD BOOK NO.'S 20005753,20107962,20000141
W.P.I. NO. 3118671	SCALE: 1"=100'
SECTION 59030	SHEET 4 OF 9

REVISION	BY	DATE

SR 377 FROM OCHLOCKONEE BRIDGE TO PAVEMENT CHANGE AT MILE POST 3.75

F.A. PROJECT NO.	SHEET NO.
N/A	

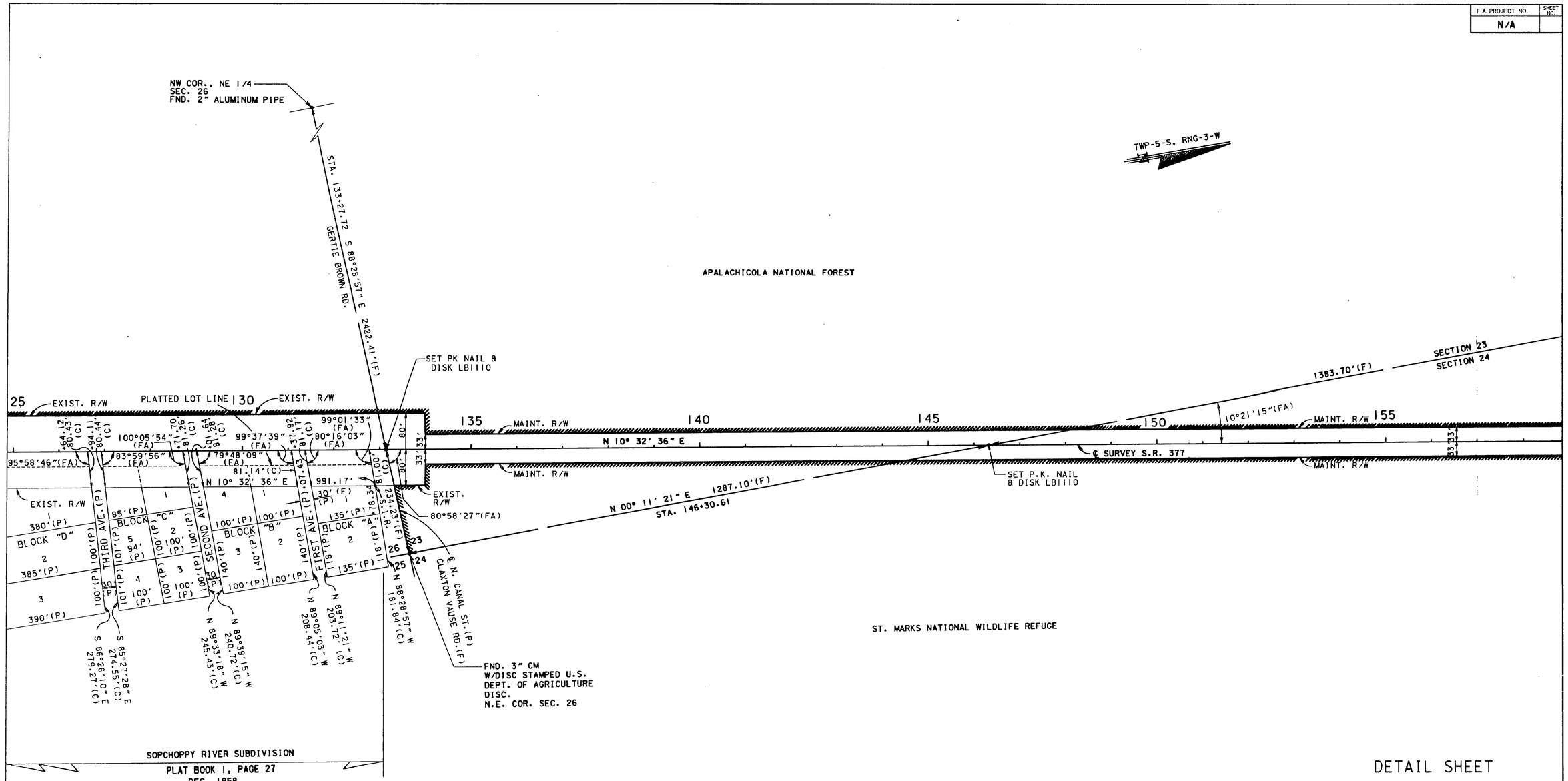

DETAIL SHEET

SEE SHEET 1 FOR CERTIFICATION, LEGEND AND GENERAL NOTES

FLORIDA DEPARTMENT OF TRANSPORTATION
RIGHT OF WAY MAPPING

MAINTENANCE MAP

STATE ROAD NO. 377 WAKULLA COUNTY

	BY	DATE	APPROVED BY	DATE
PRELIM	DAP	4/94	R. H. Hood	8-04-94
FINAL	DAP	4/94	DIST. SURVEYOR ADM.	
CHECKED	MRB	4/94		

MAPS PREPARED BY: TOMASINO & ASSOCIATES, INC.
FIELD BOOK NO.'S: 20005753,20107962,20000141
W.P.I. NO. 3118671
SCALE: 1"=100'

REVISION	BY	DATE

SECTION 59030 SHEET 5 OF 9

SR 377 FROM OCHLOCKONEE BRIDGE TO PAVEMENT CHANGE AT MILE POST 3.75

59030 6 of 9

F.A. PROJECT NO.	SHEET NO.
N/A	

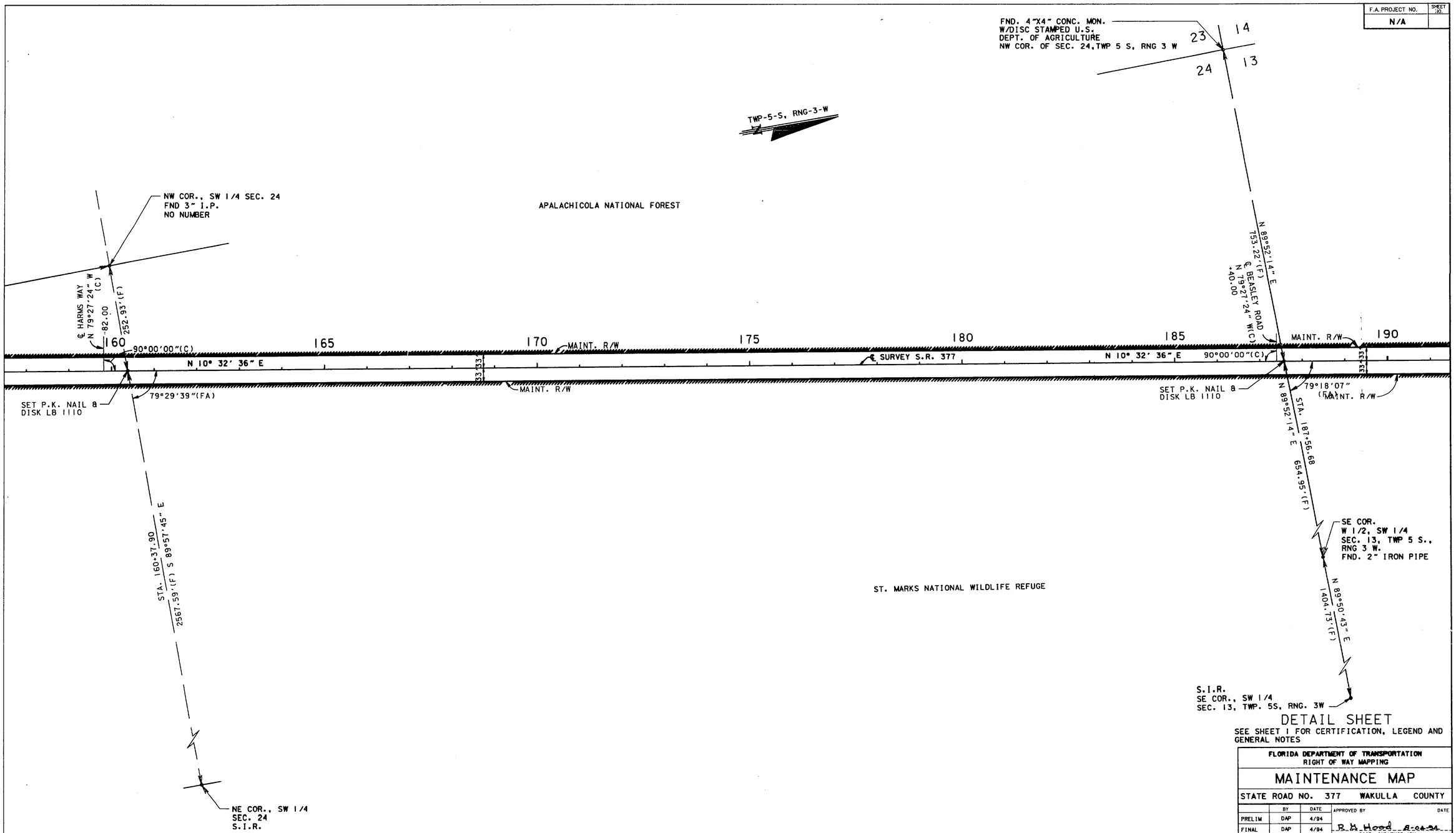

DETAIL SHEET

SEE SHEET 1 FOR CERTIFICATION, LEGEND AND GENERAL NOTES

FLORIDA DEPARTMENT OF TRANSPORTATION
RIGHT OF WAY MAPPING

MAINTENANCE MAP

STATE ROAD NO. 377 WAKULLA COUNTY

	BY	DATE	APPROVED BY	DATE
PRELIM	DAP	4/94		
FINAL	DAP	4/94	R. H. Hood	8-24-94
CHECKED	MRB	4/94	DIST. SURVEYOR ADM.	

MAPS PREPARED BY: TOMASINO & ASSOCIATES, INC.

FIELD BOOK NO.'S: 20005753,20107982,20000141

W.P.I. NO. 3118671

SCALE: 1"=100'

SECTION 59030

SHEET 6 OF 9

REVISION	BY	DATE

SR 377 FROM OCHLOCKONEE BRIDGE TO PAVEMENT CHANGE AT MILE POST 3.75

59030 7 of 9

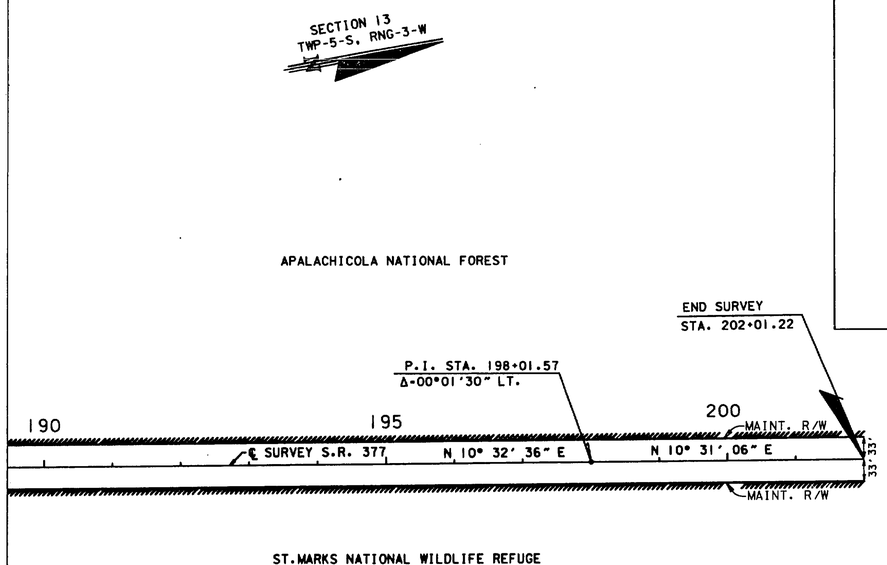

NOTE: ALL DISTANCES ARE PLAT UNLESS OTHERWISE NOTED

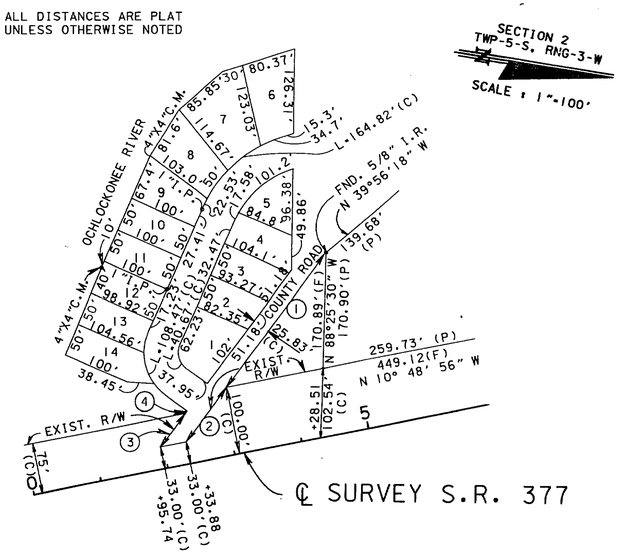

LINE TABLE (C)

1	S 53°50'00" E	247.94'(C)
2	S 53°50'00" E	98.92'(C)
3	S 53°50'00" E	62.01'(C)
4	S 53°50'00" E	3.14'(C)

SEE SHEET 1

OCHLOCKONEE LODGE SUBDIVISION
PLAT BOOK 1, PAGE 29

F.A. PROJECT NO.	SHEET NO.
N/A	

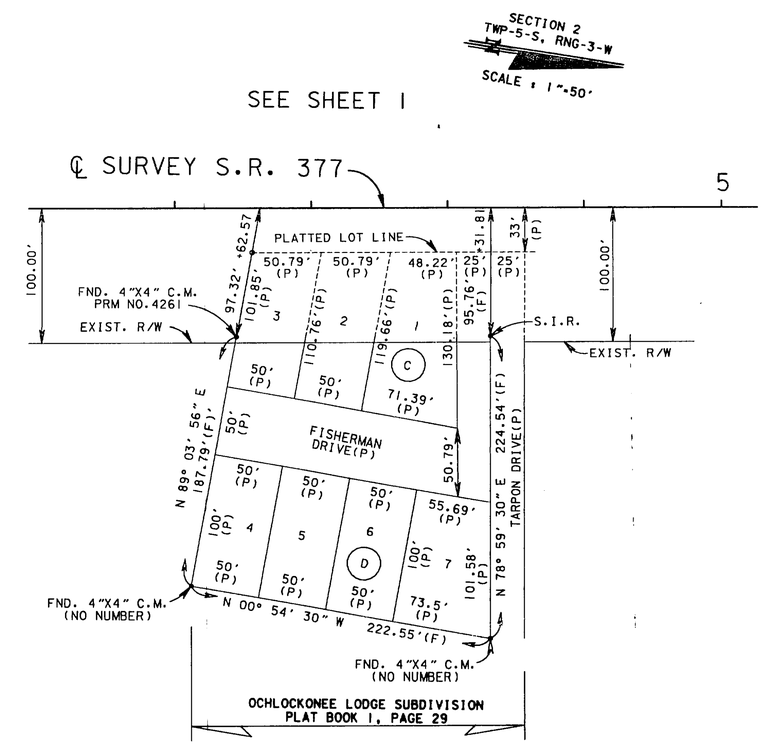

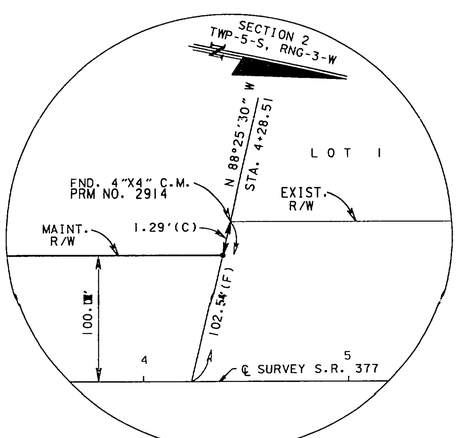

DETAIL "C"
N.T.S.

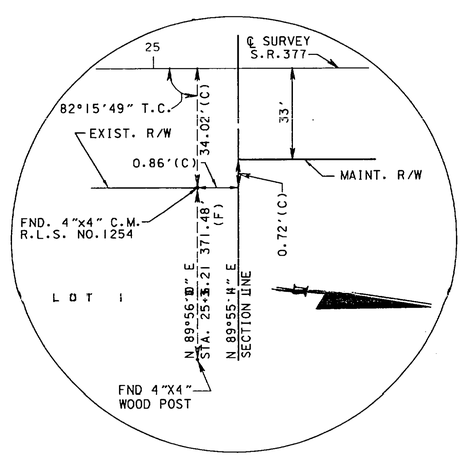

DETAIL "A"
N.T.S.

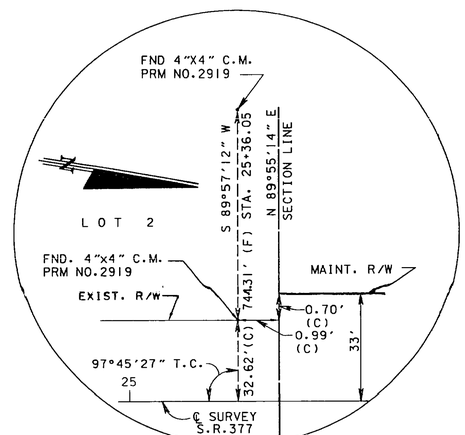

DETAIL "B"
N.T.S.

REVISION	BY	DATE

DETAIL SHEET

SEE SHEET 1 FOR CERTIFICATION, LEGEND AND GENERAL NOTES

FLORIDA DEPARTMENT OF TRANSPORTATION
RIGHT OF WAY MAPPING

MAINTENANCE MAP

STATE ROAD NO. 377 WAKULLA COUNTY

	BY	DATE	APPROVED BY	DATE
PRELIM	DAP	4/94	R H Hood	8-02-94
FINAL	DAP	4/94	DIST. SURVEYOR ADM.	
CHECKED	MRB	4/94		

MAPS PREPARED BY TOMASINO & ASSOCIATES, INC.	FIELD BOOK NO.'S 20005753,20107962,20000141
W.P.I. NO. 3118671	SCALE: 1"=100'
SECTION 59030	SHEET 7 OF 9

SR 377 FROM OCHLOCKONEE BRIDGE TO PAVEMENT CHANGE AT MILE POST 3.75

F.A. PROJECT NO.	SHEET NO.
N/A	

REFERENCE POINTS

NOT TO SCALE

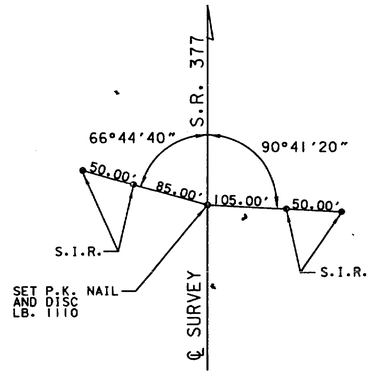

BEGIN SURVEY P.I. STA 0 + 00.00 (AHD)
STA. 845 + 38.40 (BK)

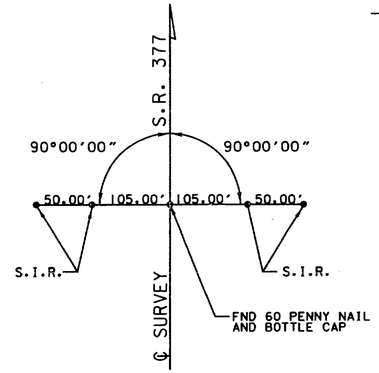

P.I. STA 6 + 79.65

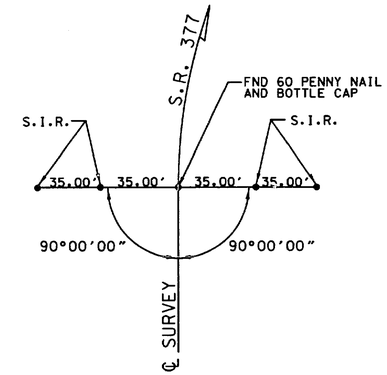

P.C. STA 22 + 35.35

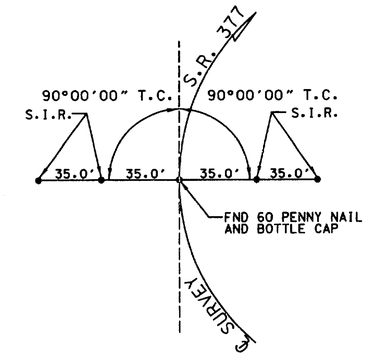

P.C.C. STA 31 + 35.35

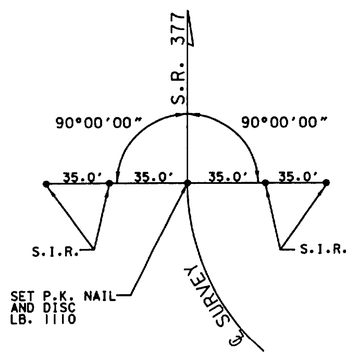

P.T. STA 35 + 84.75

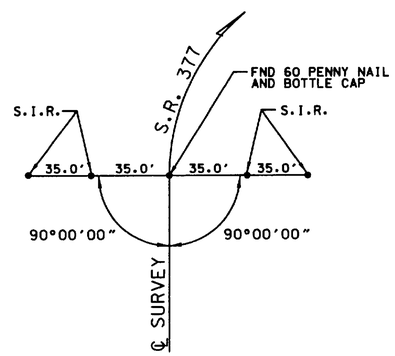

P.C. STA 38 + 38.77

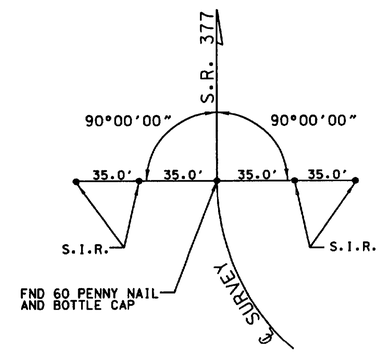

P.T. STA 61 + 25.43 (AHD.)=
P.T. STA 61 + 25.72 (BK)

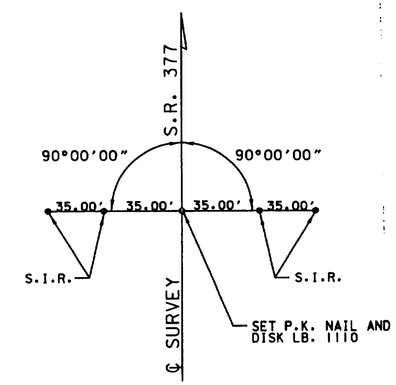

P.O.T. STA 75 + 00.00

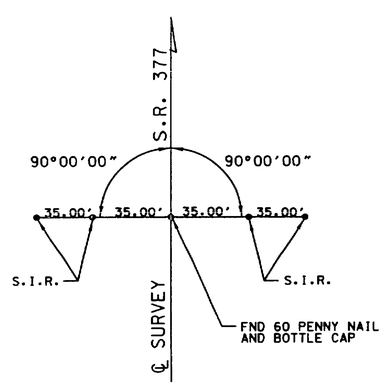

P.I. STA 90 + 83.40 (AHD.)=
P.I. STA 90 + 84.62 (BK.)

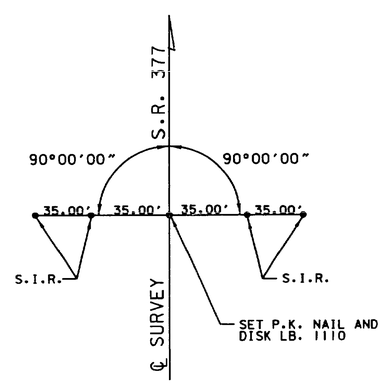

P.O.T. STA 105 + 00

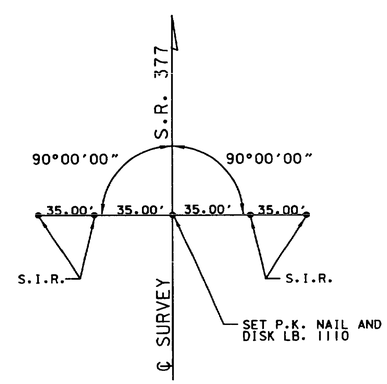

P.O.T. STA 120 + 00

REFERENCE POINTS

SEE SHEET 1 FOR CERTIFICATION, LEGEND AND GENERAL NOTES

FLORIDA DEPARTMENT OF TRANSPORTATION
RIGHT OF WAY MAPPING

MAINTENANCE MAP

STATE ROAD NO. 377 WAKULLA COUNTY

	BY	DATE
PRELIM	DAP	4/94
FINAL	DAP	4/94
CHECKED	MRB	4/94

APPROVED BY R. H. Hood 8-04-94 DATE
DIST. SURVEYOR ADM.

MAPS PREPARED BY TOMASINO & ASSOCIATES, INC.
FIELD BOOK NO.'S 20005753,20107962,20000141
W.P.I. NO. 3118671
SCALE: N.T.S.
SECTION 59030
SHEET 8 OF 9

REVISION	BY	DATE

SR 377 FROM OCHLOCKONEE BRIDGE TO PAVEMENT CHANGE AT MILE POST 3.75

59030 8 of 9

59030 9 of 9

F.A. PROJECT NO.	SHEET NO.
N/A	

REFERENCE POINTS

NOT TO SCALE

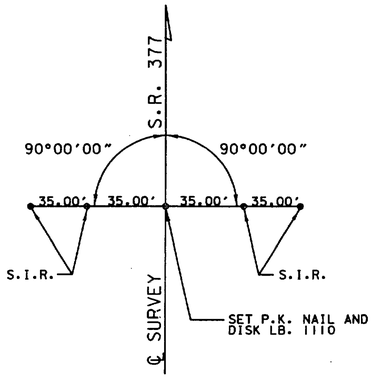

P.O.T. STA 135 + 00

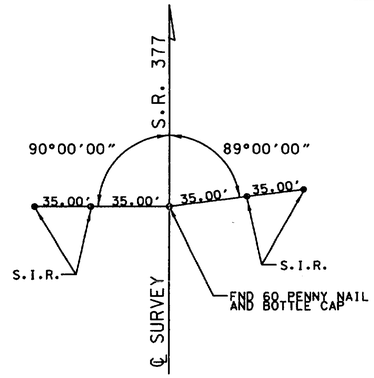

P.O.T. STA 146 + 11.93

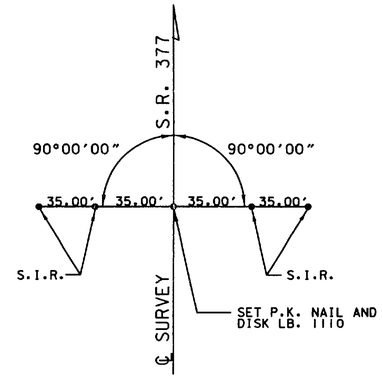

P.O.T. STA 160 + 00

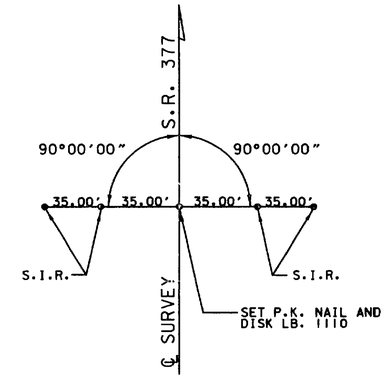

P.O.T. STA 175 + 00

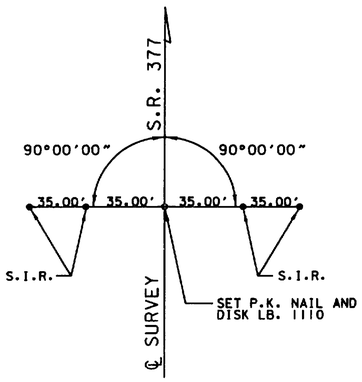

P.O.T. STA 190 + 00

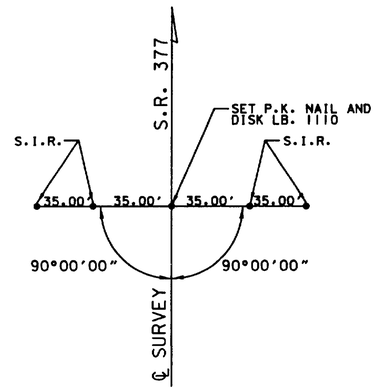

P.I. STA 198 + 01.57

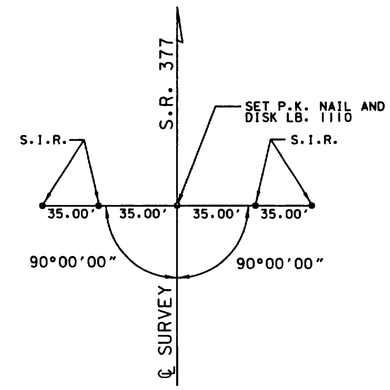

END SURVEY P.I. STA 202 + 01.22

REFERENCE SHEET

SEE SHEET 1 FOR CERTIFICATION, LEGEND AND GENERAL NOTES

FLORIDA DEPARTMENT OF TRANSPORTATION
RIGHT OF WAY MAPPING

MAINTENANCE MAP

STATE ROAD NO. 377 WAKULLA COUNTY

	BY	DATE	APPROVED BY	DATE
PRELIM	DAP	4/94	R. B. Hood	8-04-94
FINAL	DAP	4/94	DIST. SURVEYOR ADM.	
CHECKED	MRB	4/94		

MAPS PREPARED BY TOMASINO & ASSOCIATES, INC.	FIELD BOOK NO.'S 20005753,20107962,20000141
W.P.I. NO. 3118671	SCALE: N.T.S.
SECTION 59030	SHEET 9 OF 9

REVISION	BY	DATE

SR 377 FROM OCHLOCKONEE BRIDGE TO PAVEMENT CHANGE AT MILE POST 3.75