FED. ROAD DIV. No.	STATE	F A PROJECT No.	FISCAL YEAR	SHEET No.
3	FLA.			1

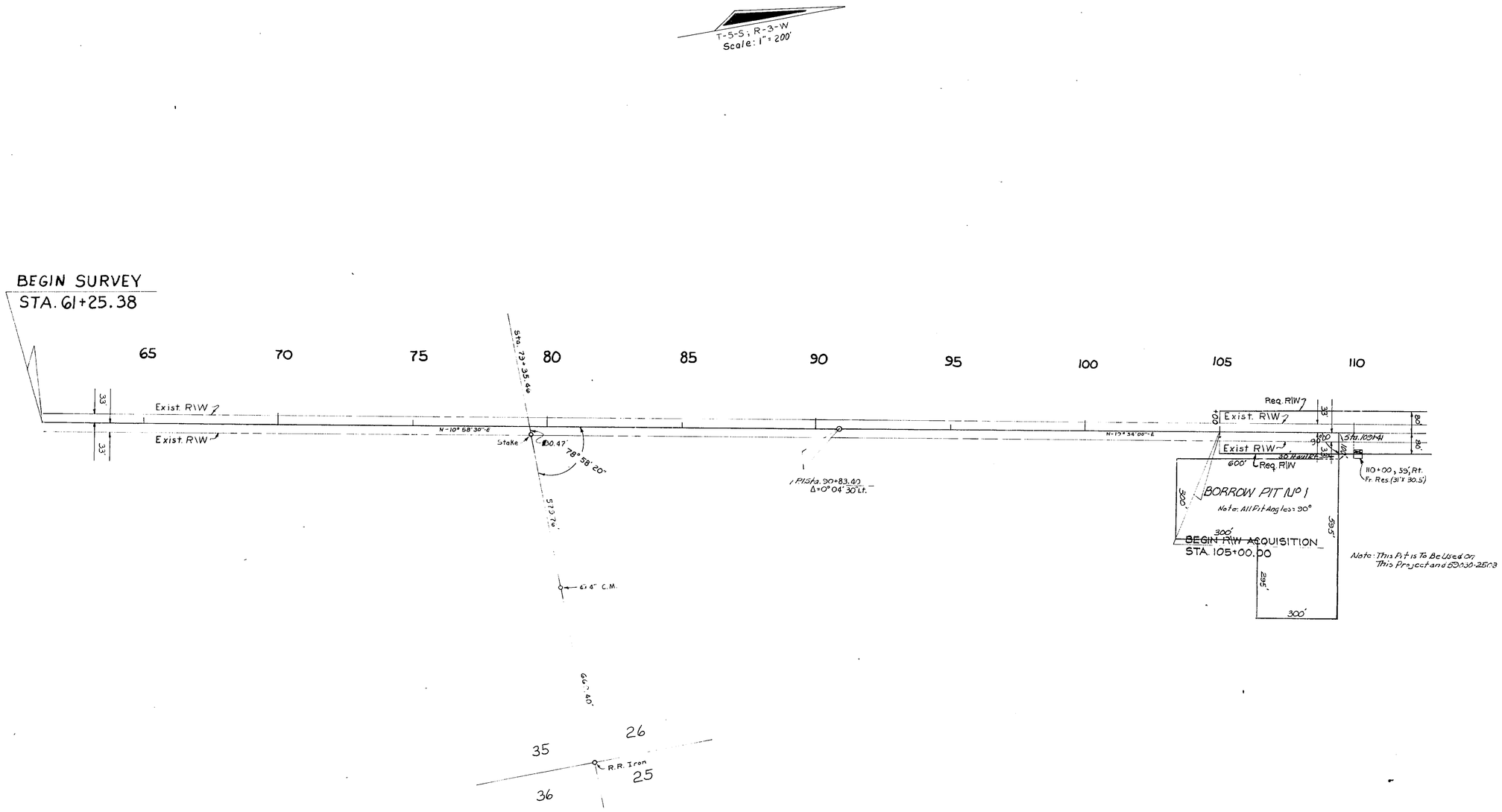

STATE OF FLORIDA
DEPARTMENT OF TRANSPORTATION

RIGHT OF WAY MAP

STATE ROAD No. S.R. 377 WAKULLA COUNTY

	BY	DATE
DRAWN		
TRACED	F.S.	5-18-71
CHECKED		
COMPARED		
INDEXED		

APPROVED BY — DATE
E. V. Lee — DISTRICT ENGINEER
Thomas C. Russ — 7-1-71 — ENGINEER OF RIGHT OF WAY
STATE HIGHWAY ENGINEER

REVISION	BY	DATE
BF #1	[illegible]	7-27-71
Req. R\W	CH-MHC	7-1-71

SECTION. 59030-2502 SHEET 1 OF 2

SOPCHOPPY RIVER BRIDGE NO. 3-A

FED. ROAD DIV. No.	STATE	F.A. PROJECT No.	FISCAL YEAR	SHEET No.
3	FLA.			2

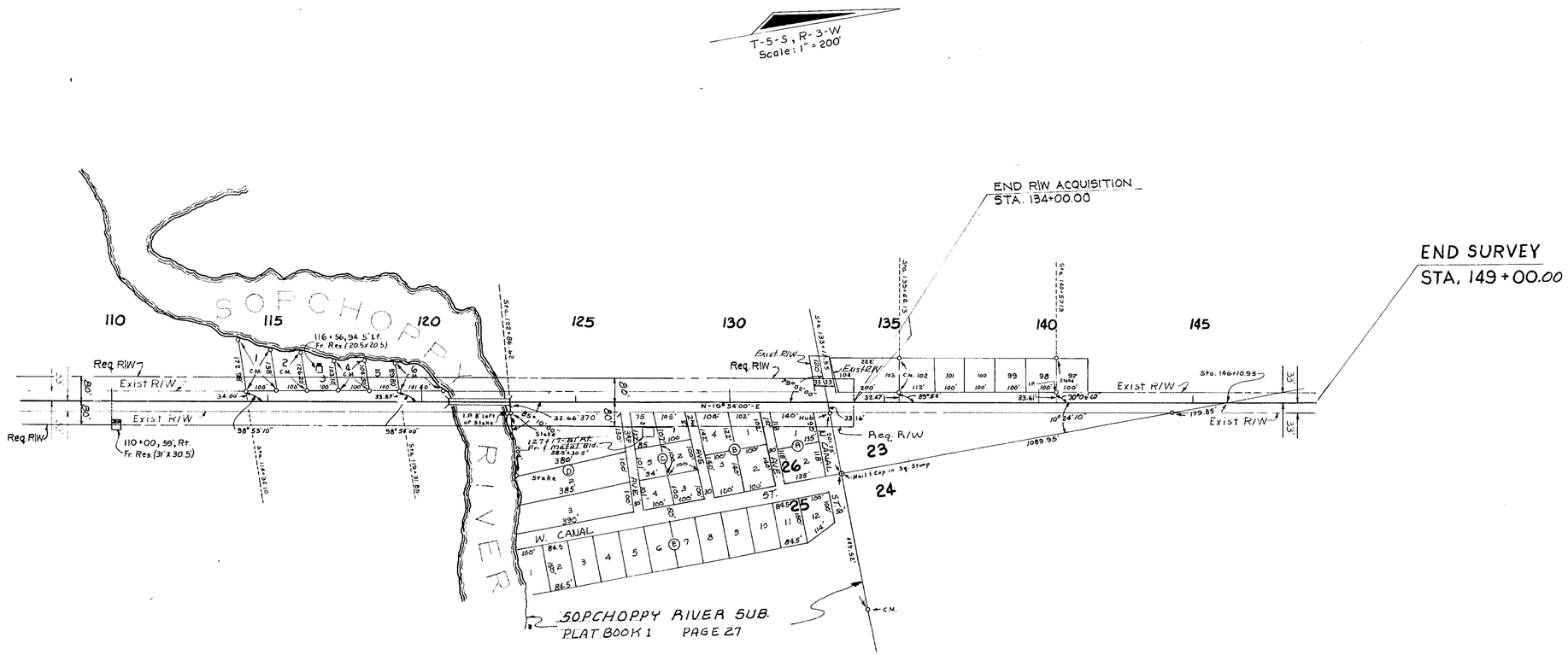

UTILITY POLES					
Power			Telephone		
Sta.	Rt.	Lt.	Sta.	Rt.	Lt.
102+73		37'	101+19	33'	
103+54		67'	102+84	33'	
107+10		37'	106+47	32'	
108+51		66'	106+14	33'	
109+41		37'	107+78	32'	
109+43	33'		109+83	33'	
109+88	42'		111+07	33'	
110+16		66'	112+73	33'	
111+43		33'	114+39	33'	
113+53		66'	116+03	33'	
115+77		37'	117+65	33'	
116+28		38'	119+35	33'	
118+82		35'	120+93	34'	
120+06		37'	122+86	33'	
123+97		37'	124+27	33'	
124+97	33'		125+94	33'	
124+98		32'	127+52	33'	
128+08		37'	129+23	32'	
129+28		32'	130+87	33'	
133+32		67'	132+53	33'	
132+75	33'		132+75	33'	
133+52		32'	133+32		67'
137+75		33'	134+17	33'	
138+58		32'	135+82	33'	
138+64		68'	137+43	33'	
143+88		63'	139+13	33'	
139+21		67'	140+74	32'	
[illegible]		67'	142+39	32'	
142+00		32'			
Owner: Fla. Power Corp.			Owner: Southeastern Tele. Co.		

DETAIL OF TELEPHONE CABLE

"NO SCALE"

Owner: Southeastern Telephone Co.

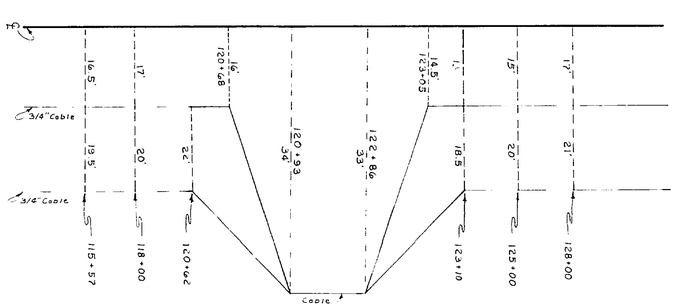

Revision	By	Date
R.S.I.F. Rlwy-Interstate	[illegible]	7-5-72
SUBD.	FA-[illegible]	6-20-72
R/W	[illegible]	7-12-71

STATE OF FLORIDA
DEPARTMENT OF TRANSPORTATION

RIGHT OF WAY MAP

STATE ROAD NO. S.R. 377 WAKULLA COUNTY

	By	Date
Drawn		
Traced	F.S.	5-18-71
Checked		
Compared		
Indexed		

Approved By — Date
E. W. Lee — District Engineer
Thomas C. Russo 7-1-71 — Engineer of Right of Way
State Highway Engineer

SECTION. 59030-2502 SHEET 2 OF 2

SOPCHOPPY RIVER BRIDGE NO. 3-A