FIELD BOOK NO. 13-461

FED. ROAD DIST. No.	STATE	FED. AID PROJ. No.	FISCAL YEAR	SHEET NO.	TOTAL SHEETS
8	FLA.	836	1938	1	1

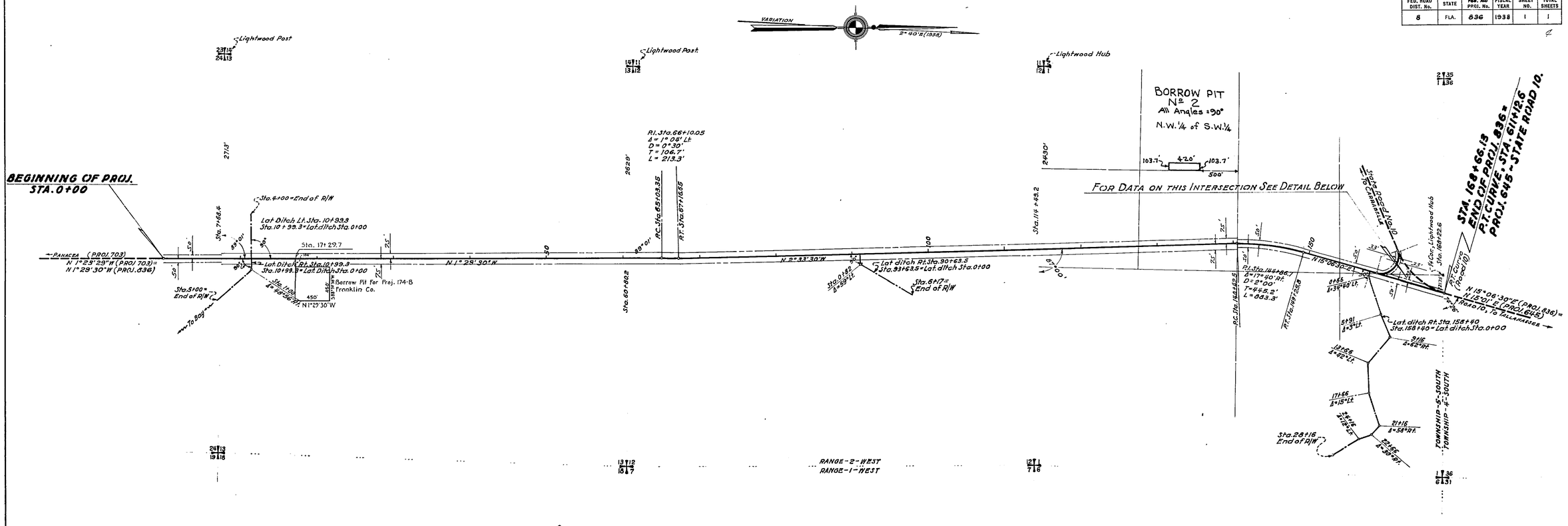

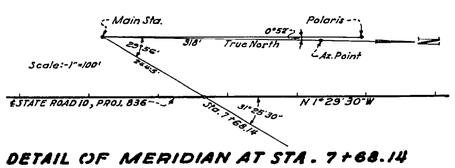

DETAIL OF MERIDIAN AT STA. 7+68.14

NOTE:-
ALL BEARINGS SHOWN ON THIS PROJECT ARE TRUE, BASED ON THE ABOVE MERIDIAN. MAGNETIC VARIATION 2°40' E (FEB. 10, 7:55 A.M.)

TABULATION OF DEEDS IN FILE

SRD NO.	GRANTOR	INSTRUMENT	DATE OF INSTR.	RECORDED BOOK	RECORDED PAGE	CLERKS NO.	REMARKS
1	Angeline Carraway	Q.C. Deed	12-2-35	20	223		R/W
2	Penn. Naval Stores Co.	" "	8-24-35	"	221		"
3	" " "	" "	8-24-35	"	124		"
4	J.B. Pigott & Wife (transferred to Proj. 10)	W. Deed	3-27-34	19	120		"
5	Mrs. Artie Roberts, widow	" "	3-28-34	"	118		"
	C.H. Tedder	Abstract	8-21-36				

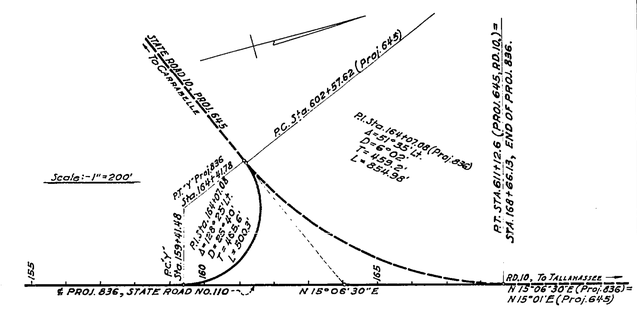

DETAIL OF INTERSECTION OF PROJ. 836-RD. 110 WITH PROJ. 645-RD. 10

LOCATION OF POWER LINE

From Sta. 0+00 to Sta. 168+66.13 Line Parallels Road 26' Lt. of ℄.
At Sta. 608+44 (Proj. 645), Line joins Power Line on Lt. of Road 10

LOCATION OF TELEPHONE LINE

From Sta. 0+00 to Sta. 168+66.13 Line Parallels Road 28' Rt. of ℄.
Line continues along Rt. side of Rd. 10 (Proj. 645).

The above shows existing alignment as of Sept. 2, 1939.

Div. Engr. of R/W

SUMMARY OF CULVERTS

STATION	SIZE	LENGTH	TYPE
90+63.5	36"	32'	Corrugated Metal Pipe
122+63	36"	46'	
158+40	18"	32'	

SUMMARY OF BRIDGES

BEGINS	ENDS	WIDTH	TYPE
10+91.9	11+06.5	20'	1-Span Untreated Timber Bridge

S.R. 61 5901

STATE OF FLORIDA
STATE ROAD DEPARTMENT

R/W MAP - STATE PROJ. NO. 836
STATE ROAD NO. 110 - WAKULLA COUNTY

SCALE:-1" = 600'

	Names	Dates	Approved by	
Designed				
Drawn	AGW-J	Feb. 1938	Bridge Engineer.	
Traced			State Highway Engineer.	
Checked			Drawing	Index No.
Revised S.P. Nº 2	Brown	11-16-62		

Proj. 836 1965