FED. ROAD DIST. No.	STATE	FED. AID PROJ. No.	FISCAL YEAR	SHEET NO.	TOTAL SHEETS
8	FLA.	1175 & 645	1938	1	2

FIELD BOOK NOS. 13-462 & 13-463

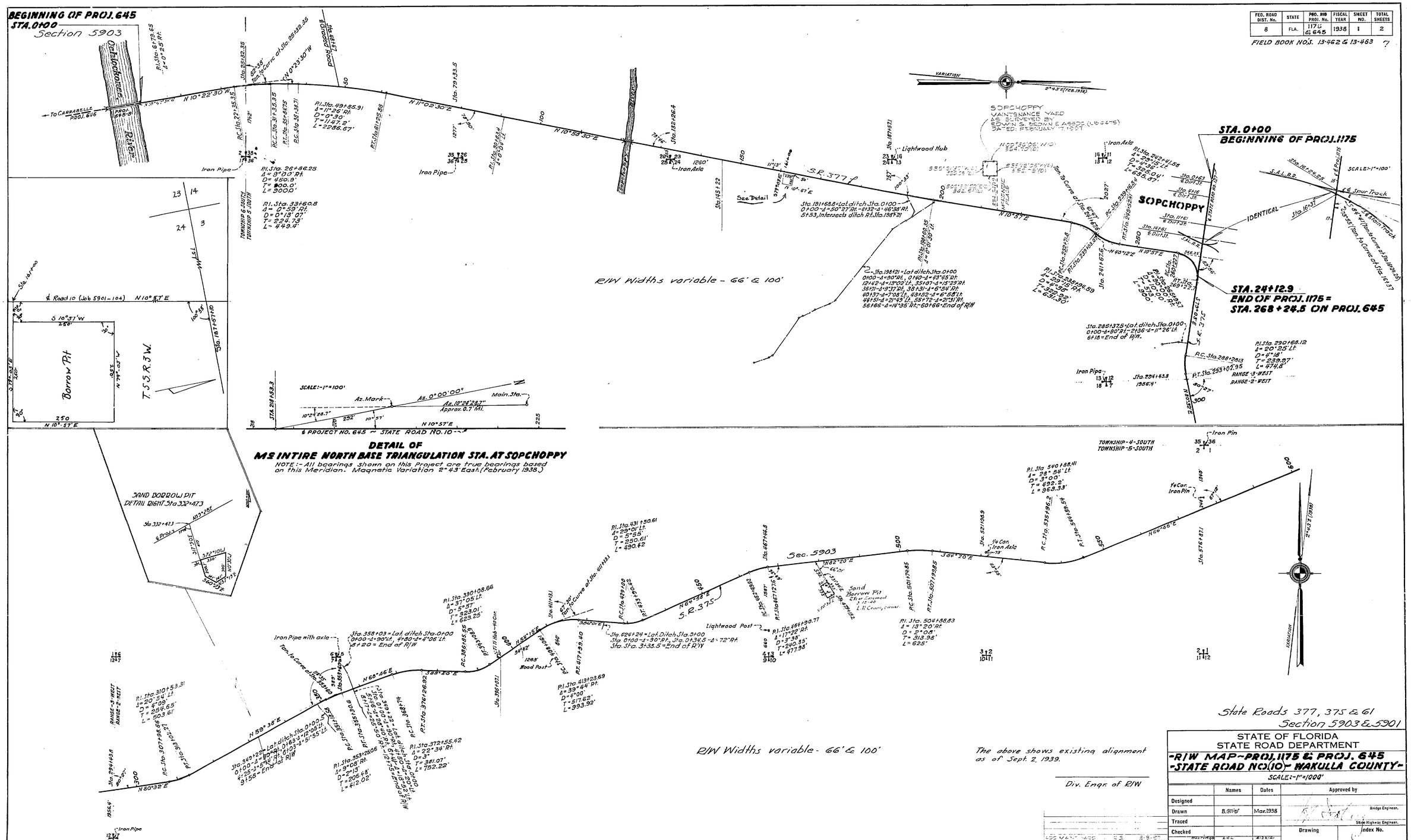

1 of 2

5963
Proj. 1175

5901 +
Proj. 645

FED. ROAD DIST. No.	STATE	FED. AID PROJ. No.	FISCAL YEAR	SHEET NO.	TOTAL SHEETS
5	FLA.	645	1938	2	2

FIELDS BOOKS NO. 13-462 & 13-463

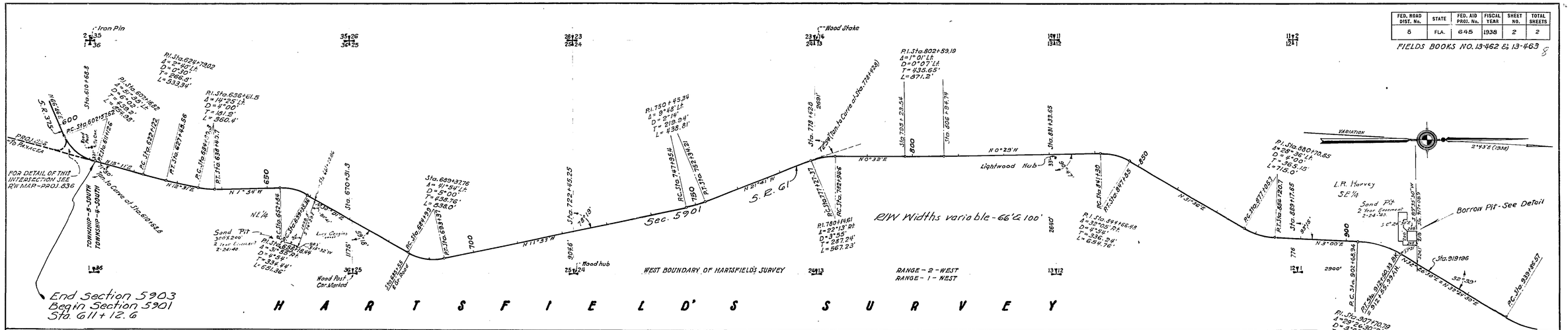

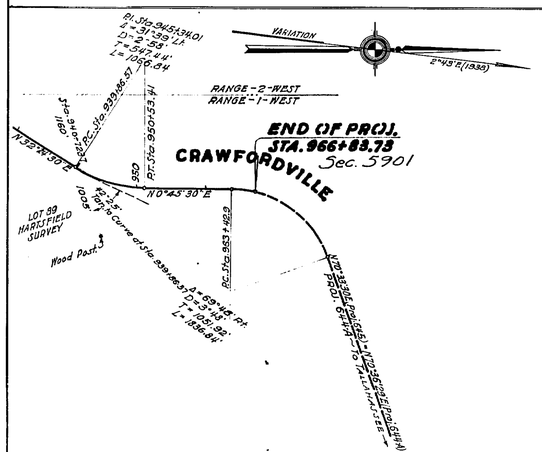

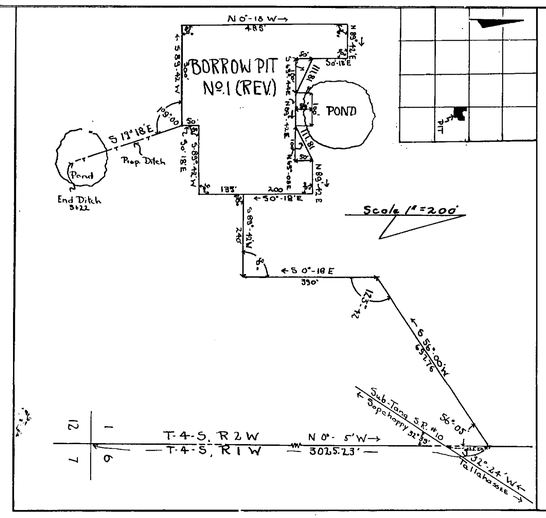

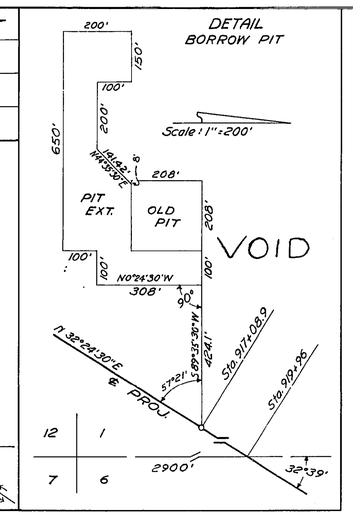

TABULATION OF DEEDS IN FILE

SRD NO.	GRANTOR	INSTRUMENT	DATE OF INSTR.	RECORDED BOOK	PAGE	CLERKS NO.	REMARKS
1	Ga., Fla., & Ala. Railway Co.	Easement	1-20-27	131	15		R/W
2	Lucy Coggins	"	3-26-40	22	471		B.P.
3	L.R. Harvey et ux	"	4-5-40	22	480		B.P.
4	George An Rosier, widow	W. Deed	3-26-40	22	474		"
5	L.R. Crum et ux	Easement	3-26-40	22	472		"
6							
7	R.B. Council et ux	Q.C. Deed	5-15-46	33	413		"
8	Chester Vause	"	5-30-46	33	418		"
9	Ruby Lawhorn et vir.	"	7-1-46	33	416		"
10	L.G. Stubbs, Et ux	"	1-20-47	34	1692	687	RW
11	L.R. Harvey et ux	"	6-15-46	33	417		
12 R	" " "	Easement	6-15-46	33	418		
13							
14	Curtis Carter	Q.C. Deed	8-5-46	33	458		
15	Florida Power Corp.	"	9-3-46	33	423		
16	E.C. Council Jr. et ux	"	8-27-46	33	460		
17	A.N. Revell et ux	"	8-27-46	33	462		
18							
19	S.W. Revels	Easement	8-4-46	33	466	B-P	
20.	United States	Permit	8-28-46				

SUMMARY OF CULVERTS

STATION	SIZE	LENGTH	TYPE
			PROJ. 645
611+1	3'×2'	34'	Conc. Box Culvert
644+35	2'×2'	34.2'	" " "
739+21	3'×2'	32'	" " "
770+37	2'×2'	32'	" " "
791+33	3'×2'	35.4'	" " "
849+22	3'×2'	37'	" " "
858+03	2'×2'	32'	" " "
872+24	3'×2'	34	" " "
939+66	2'×2'	36'	" " "
966+33	2'×2'	32'	" " "
989+20.5	2'×2'	34'	" " "
569+46	2'×2'	32'	" " "
604+04.5	2'×2'	34.3'	" " "
674+56	18"×18"	24.3	" " "
710+52	18"×18"	32'	" " "
736+53	18"×18"	32'	" " "
810+16	2'×2'	32'	" " "
829+65	2'×2'	32'	" " "
845+65	18"×18"	34'	" " "
867+59	2'×2'	32'	" " "
879+68	3'×2'	32'	" " "
941+78	24"	34'	Cast Iron Pipe
			PROJ. 1175
31+97	18"	33.5'	Concrete Pipe
41+30	24"	56'	Concrete & T.C. Pipe
231+08	18"	106'	" Pipe

SUMMARY OF BRIDGES - PROJ. 645

BEGINS	ENDS	WIDTH	TYPE
21+27.55	21+64.0	24'	2-Span, Concrete Slab
67+12.25	67+53.5	24'	" " "
90+64.50	90+93.65	24'	" " "
120+98.30	122+91.5	20'	12 " Creosoted Timber
239+28.10	239+48.9	24'	" " Concrete Slab.
300+03.00	300+22.7	24'	" " "
356+94.70	356+05.80	20'	2 " Untreated Timber
393+94.20	394+29.8	24'	3 " Concrete Slab.
473+88.8	473+87.8	24'	1 " "
503+85.4	504+26.35	20'	3 " Untreated Timber
530+73.15	530+92.05	24'	1 " Concrete Slab
573+63.4	573+82.4	20'	1 " " "
893+20.1	903+28.65	20'	27 " Untreated Timber

WIDTH & TYPE OF PAVEMENT - PROJ. 645

From Sta. 0+00 to Sta. 198+00.35, 18' Rock Base Surface Treated.
" " 198+00.35 " " 966+83.73, 20' " " " "

PROJ. 1175

18' " " " "

LOCATION OF POWER LINE - PROJ. 645

From Sta. 0+00 to Sta. 260+22.7, Line Parallels Road 32' Lt. of ℄.
" " 260+22.7 " 265+95.7 " Follows Jub Tangent.
" " 265+95.7 " 269+22.7 " " " "
" 269+22.7 " 966+83.73 " Parallels Road 30' Lt. of ℄.
At Sta. 601+57 a line crosses from Lt. to Rt. and leaves Road.
" " 601+22 Line Running along Pensacola crosses ℄ and joins line Left of Sta. 608+48.
At Sta. 328+63 Line Crosses ℄ Lt. to Rt. and covers Road.

LOCATION OF TELEPHONE LINE - PROJ. 645

From Sta. 0+00 to Sta. 1+30, Line Parallels Road 32' Rt. of ℄.
" 1+30 " " 209+17 " " " 30' " " ℄
At Sta. 209+17 Line crosses from Rt. to Lt. and leaves Road.
From Sta. 237+11 to Sta. 950+14, Line Parallels Road 30' Rt. of ℄.
At Sta. 950+14 Line crosses Road from Rt. to Lt.
From Sta. 950+14 to Sta. 952+21, Line Parallels Road 30' Lt. of ℄.
At Sta. 952+21 Line Crosses Road From Lt. to Rt.
From Sta. 952+21 to Sta. 966+83.73, Line Parallels Road 30' Rt. of ℄.
At Sta. 267+26 a line crosses ℄ from Lt. to Rt. and joins line that started at Sta. 237+11.

NOTE:- PLANS NOT AVAILABLE TO SHOW STATION EQUALITIES.

The above shows existing alignment as of Sept. 2, 1939.

Div. Engr. of R/W

State Roads 377, 375 & 61
Sections 5903 & 5901

STATE OF FLORIDA
STATE ROAD DEPARTMENT

R/W MAP.- PROJ. 1175 & PROJ. 645
STATE ROAD NO. (10) ~ WAKULLA COUNTY

SCALE:- 1" = 1000'

	Names	Dates	Approved by	
Designed				
Drawn	B. Gilins	Mar. 1938	Bridge Engineer.	
Traced			State Highway Engineer.	
Checked			Drawing	Index No.
Revised				

5903 proj. 1175

5901 645 proj.

2 of 2