FED. ROAD DIV. No.	STATE	F A PROJECT NO.	FISCAL YEAR	SHEET No.
3	FLA.			1

Book Numbers
1000512
881491

PICKETTS ADDITION
A PART OF THE PLAT OF CARRABELLE
PLAT BOOK 2 PAGE 20

SEC. 20 T-7-S R-4-W
SCALE: 1"=50'

PICKETTS ADDITION
A PART OF THE PLAT OF CARRABELLE
PLAT BOOK 2, PAGE 20

SEC. 20 T-7-S R-4-W
Scale 1"=100'

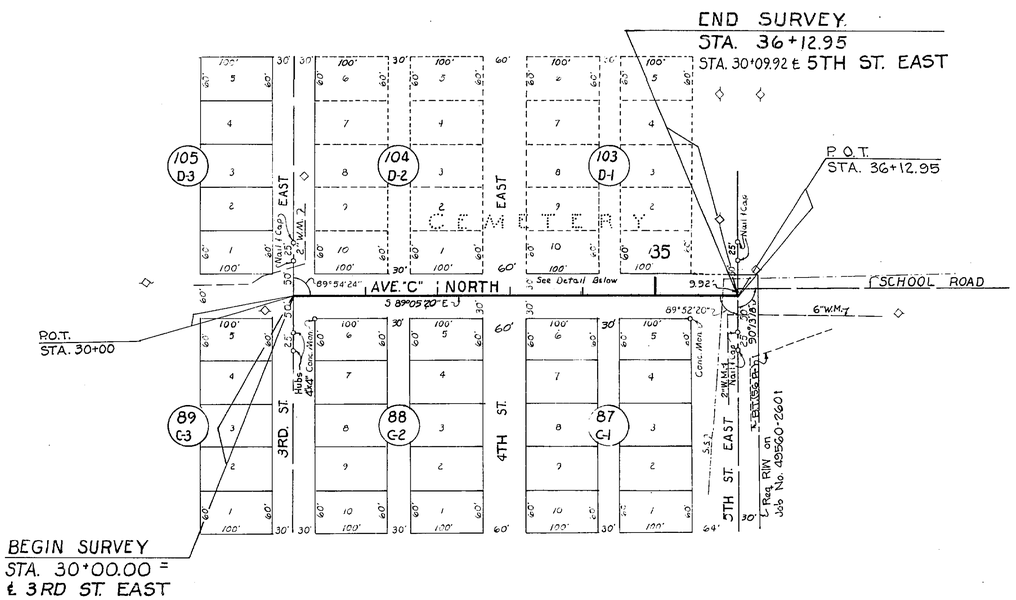

CARRABELLE

UTILITY OWNERS

- POWER: Florida Power Corporation
- TELEPHONE: St. Joseph Telephone & Telegraph Company
- WATER: City of Carraballe
- SAN. SEWER: City of Carraballe

DETAIL OF GRAVES

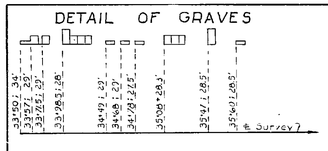

B.I. No 322638

STATE OF FLORIDA
DEPARTMENT OF TRANSPORTATION

RIGHT OF WAY MAP

STATE ROAD No. FRANKLIN COUNTY

	BY	DATE	APPROVED BY	DATE
DRAWN				DISTRICT ENGINEER
TRACED	JRP	4-12-74		
CHECKED	I.L.C.	4-22-74		ENGINEER OF RIGHT OF WAY
COMPARED				
INDEXED				STATE HIGHWAY ENGINEER

REVISION	BY	DATE

SECTION 49560-2613 SHEET 1 OF 2

STREETS IN CARRABELLE: 2ND. ST. WEST FROM AVE."A" NORTH TO AVE."C" NORTH & AVE."C" NORTH FROM 3RD. ST. EAST TO 5TH. ST. EAST

FED. ROAD DIV. No.	STATE	F A PROJECT NO.	FISCAL YEAR	SHEET No.
3	FLA.			2

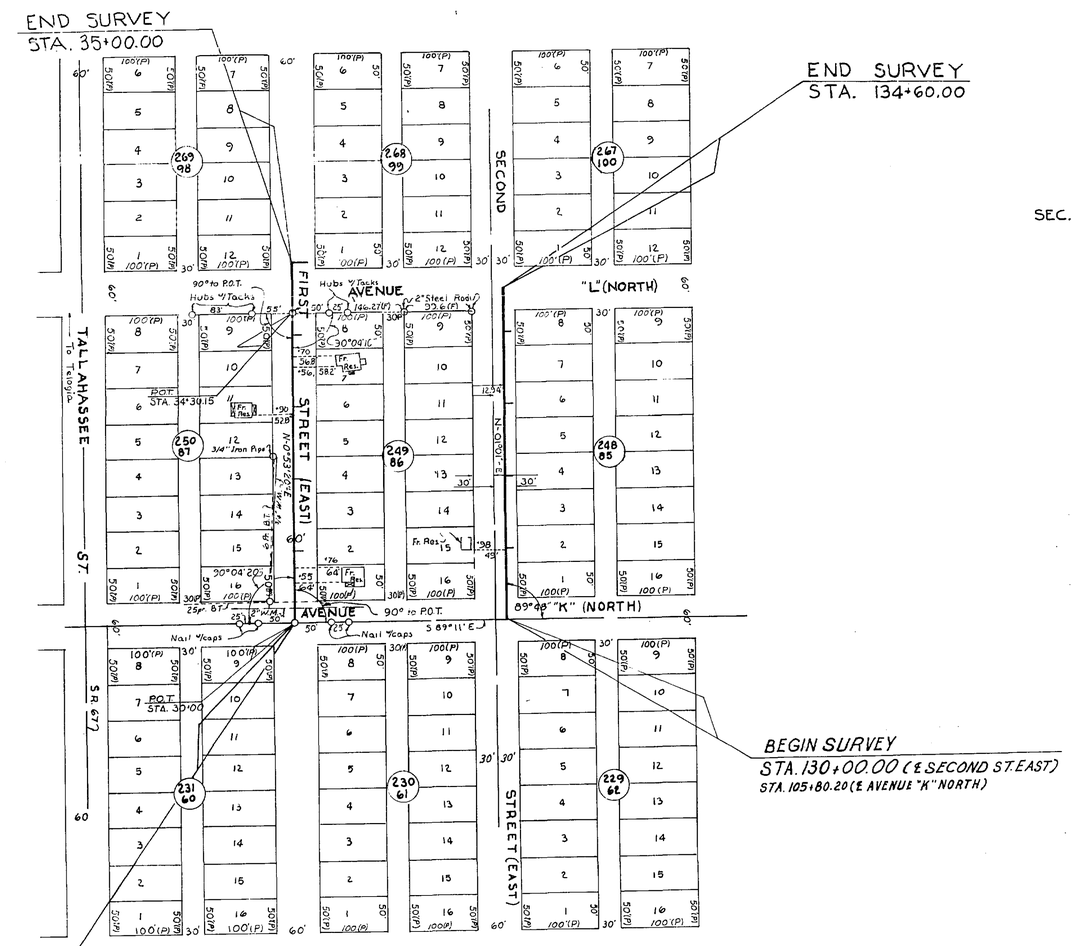

THE OFFICIAL MAP OF CARRABELLE
KEOUCH'S SECOND ADDITION
PLAT BOOK 2, PAGE 20

CARRABELLE

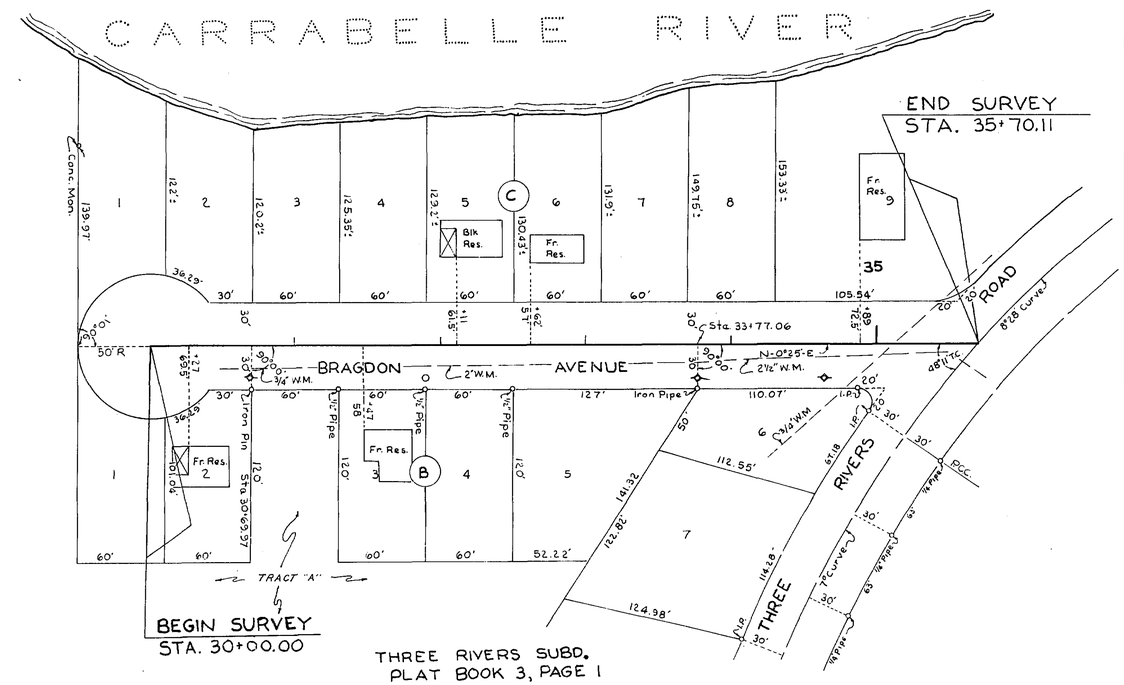

CARRABELLE

UTILITY OWNERS
For 2nd. St. East, Ave. "K" North
And Bragdon Ave.
Power Poles: Fla. Power Corp.
Tele Poles: St. Joseph Tele Co.
Water Mains: City of Carrabelle

STATE OF FLORIDA
DEPARTMENT OF TRANSPORTATION

RIGHT OF WAY MAP

STATE ROAD No. FRANKLIN COUNTY

	BY	DATE	APPROVED BY	DATE
DRAWN				
TRACED	J.R.P.	4-16-74	DISTRICT ENGINEER	
CHECKED	I.T.G.	4-22-74	Thomas C. Buss ENGINEER OF RIGHT OF WAY	5-20-74
COMPARED				
INDEXED			STATE HIGHWAY ENGINEER	

REVISION	BY	DATE

SECTION 49560-2613 SHEET 2 OF 2

STREETS IN CARRABELLE: 2ND. ST. EAST AND 1ST. ST. EAST FROM AVE. "K" & BRAGDON AVE. TO THREE RIVERS ROAD