FED. ROAD DIV. No.	STATE	F A PROJECT NO.	FISCAL YEAR	SHEET No.
3	FLA.			1

Book # 1000813, 881487

APALACHICOLA

A PART OF
GREATER APALACHICOLA
DEED BOOK M, PAGE 437

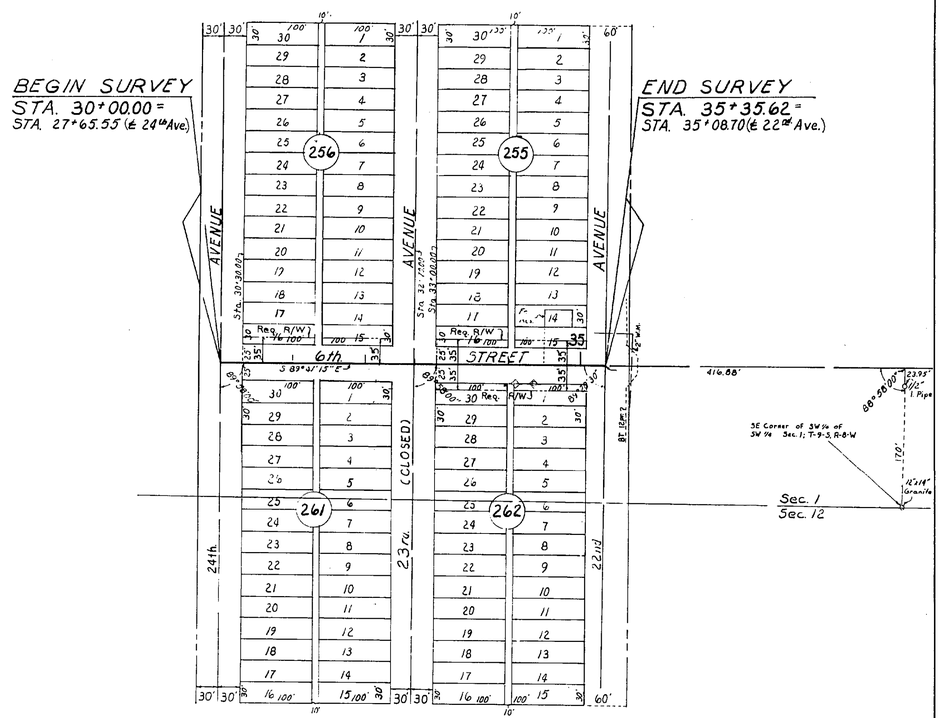

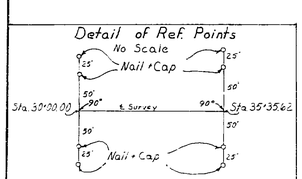

UTILITY OWNERS

Power: Florida Power Company
Telephone: St. Joseph Telephone & Telegraph Co.
Water: City of Apalachicola

APALACHICOLA

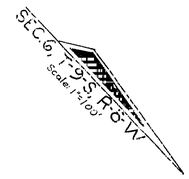

A PART OF THE OFFICIAL
MAP OF APALACHICOLA

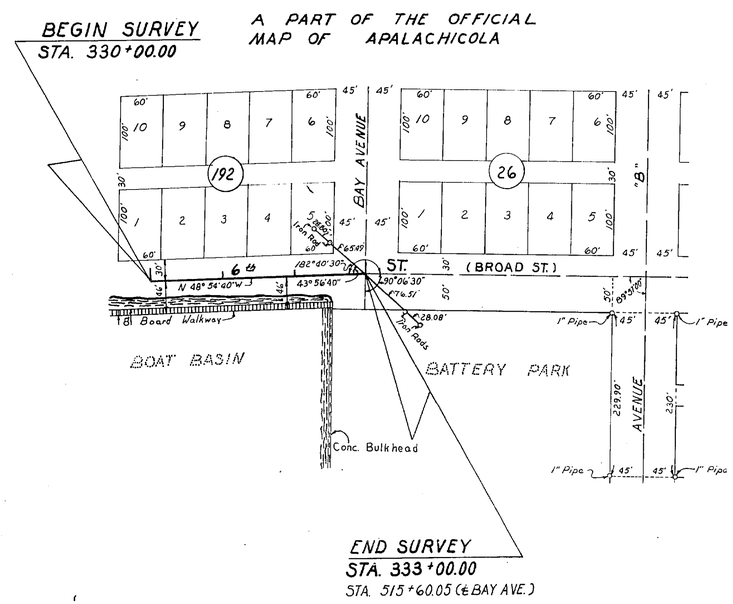

B.I. # 322644

STATE OF FLORIDA
DEPARTMENT OF TRANSPORTATION

RIGHT OF WAY MAP

STATE ROAD NO. FRANKLIN COUNTY

	BY	DATE	APPROVED BY	DATE
DRAWN				
TRACED	J.R.P.	3-11-74		DISTRICT ENGINEER
CHECKED	F.A.	3-13-74		4-29-74 ENGINEER OF RIGHT OF WAY
COMPARED				
INDEXED				STATE HIGHWAY ENGINEER

REVISION	BY	DATE

SECTION 49540-2619 SHEET 1 OF 1

STREETS IN APALACHICOLA: 6th. FROM 24th. AVE. TO 22nd. AVE. & 6th. FROM BAY AVE. TO AVE. "B".