FED. ROAD DIST. No.	STATE	FED. AID PROJ. No.	FISCAL YEAR	SHEET NO.	TOTAL SHEETS
8	FLA.	4910-103	45	1	3

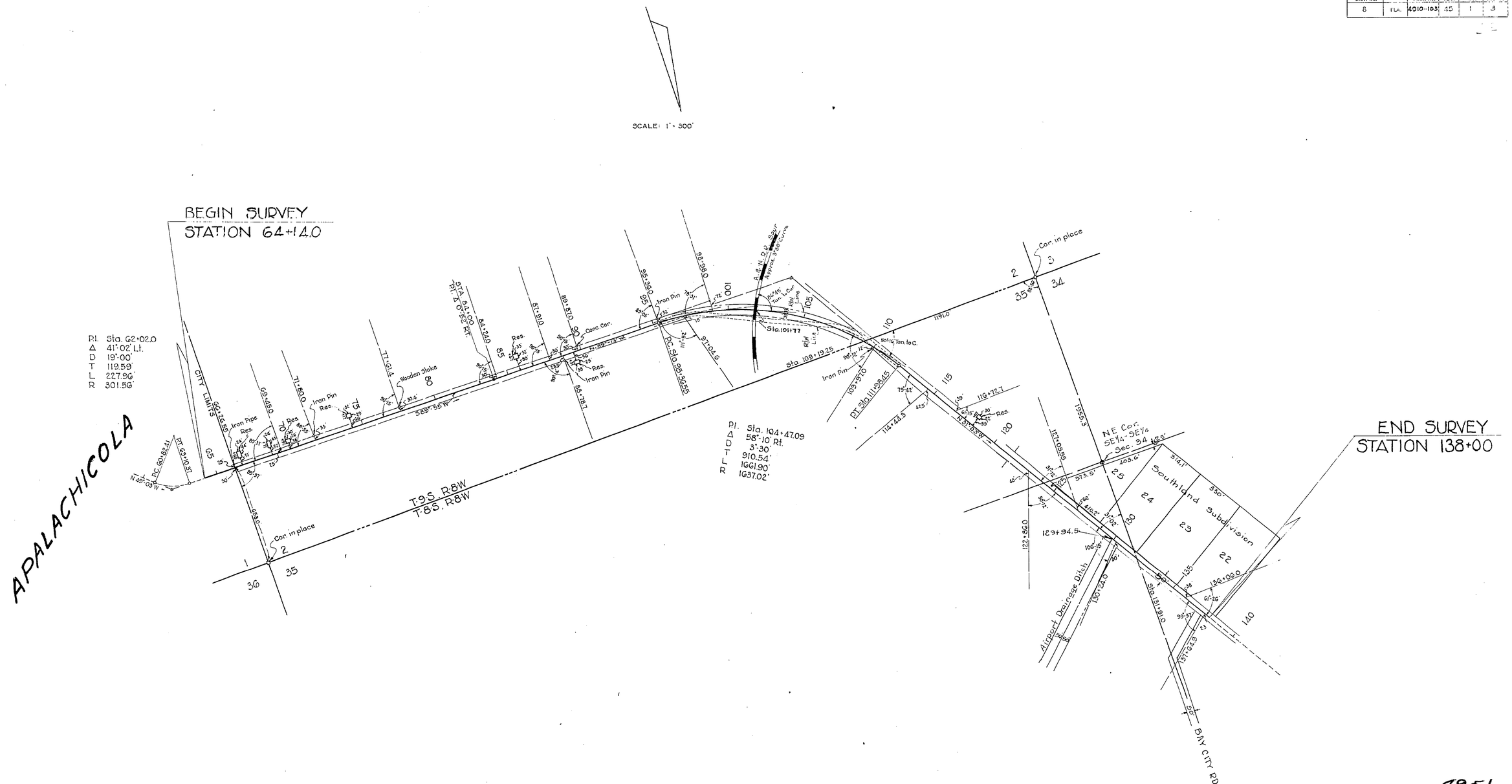

Road 5384

4951
(4910-103)

STATE OF FLORIDA
STATE ROAD DEPARTMENT

RIGHT OF WAY MAP

SECTION 4910 ROAD 277 FRANKLIN County

	Name	Dates	Approved by
Designed			Bridge Engineer
Drawn			
Traced	W.P.	8-22-45	State Highway Engineer
Checked			Drawing / Index No.
Revised	E.C.L. D.W.D.	10-16-45 10-23-45	

FED. ROAD DIST. No.	STATE	FED. AID PROJ. No.	FISCAL YEAR	SHEET No.	TOTAL SHEETS
8	FLA.	4910-103	45	2	3

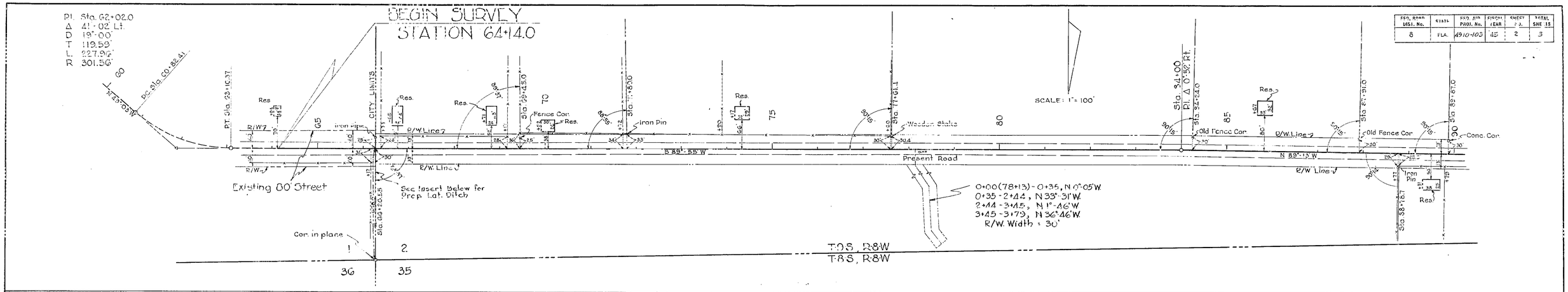

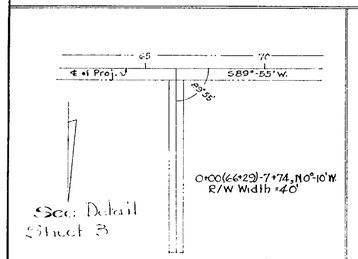

INSERT SHOWING PROPOSED LAT. DITCH RT. OF STA. 66+29
SCALE: 1" = 300'

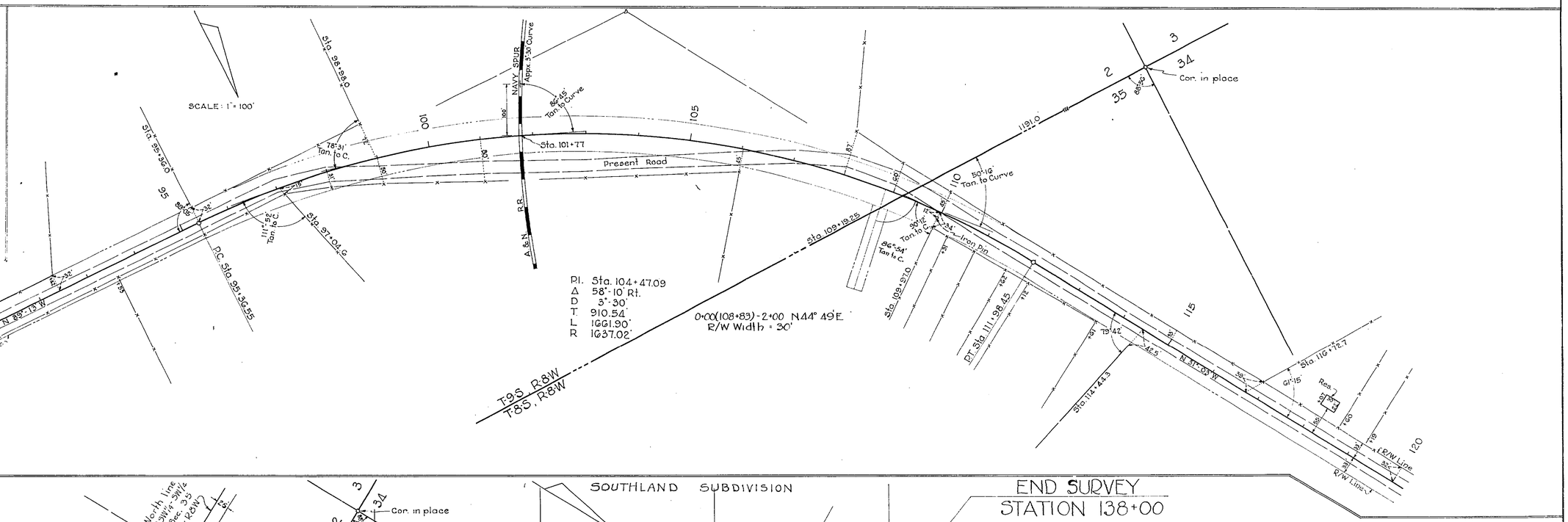

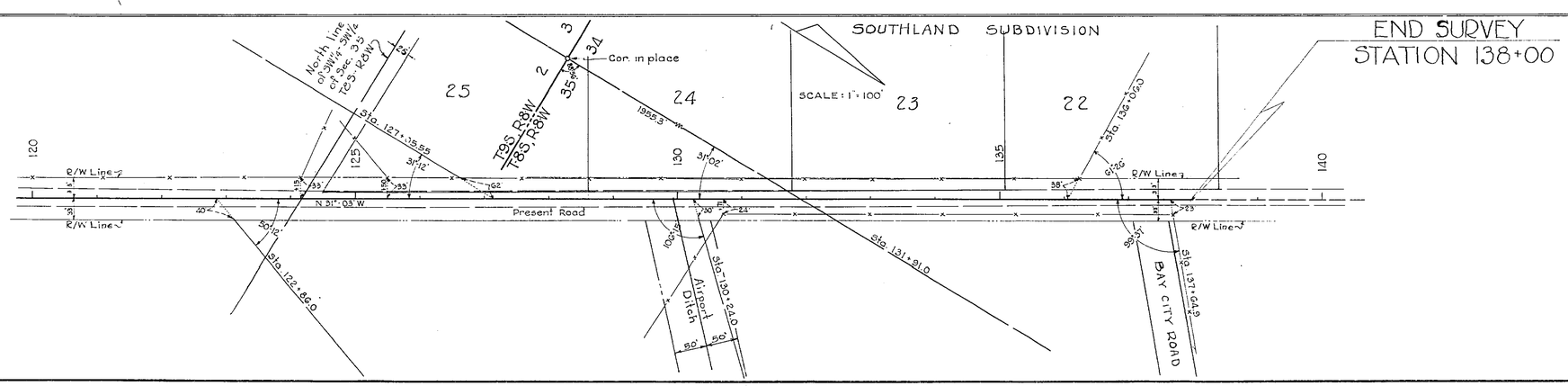

Road 5384

4951

STATE OF FLORIDA
STATE ROAD DEPARTMENT

RIGHT OF WAY MAP

SECTION (4910), ROAD 277, FRANKLIN CO.

	Name	Date	Approved by
Designed			Bridge Engineer
Drawn	W.P.	8-22-45	
Traced	W.P.	8-24-45	State Highway Engineer
Checked			Drawing / Index No.
Revised	L.E.L.	10-16-45	

FED. ROAD DIST. No.	STATE	FED. AID PROJ. No.	FISCAL YEAR	SHEET NO.	TOTAL SHEETS
	FLA.			3	3

TABULATION OF DEEDS IN FILE

SPN NO.	GRANTOR	INSTRUMENT	DATE OF EXEC.	RECORDED BOOK	RECORDED PAGE	CLERKS NO.	REMARKS
1	Walter A. Ward et ux	Q.C. Deed	10-23-45	MM	114	435	R/W
2	Charles A. Todd, et ux	"	10-23-45	MM	112	436	"
3	Pearl Mason, widow	"	10-23-45	MM	110	437	"
4	Franklin Co. vs. Gussie B. Simmons, etal	Fin. Judg.	3-18-46				
5	Condemned in SRD 4.						
6	Void Condemned With S.R.D 5						
7	Gussie Brown Simmons (Also Condemned)	Q.C. Deed	11-1-45	MM	108	438	R/W
8	Lemar Jackson	"	12-12-45	MM	83	451	"
9	Condemned in SRD 4						
10	Belton J. Tarantino, et ux, et al	Q.C. Deed	10-23-45	MM	105	439	R/W
11	Robert L. Coffman et ux	"	10-23-45	MM	103	440	"
12	City of Apalachicola	"	10-19-45	MM	101	441	"
13	Trustees I.I. Fund	Easement	10-17-45	LL	254	192	R/W
14	Franklin County	Q.C. Deed	10-23-45	MM	99	447	"
15	J. E. Morris et ux	"	10-23-45	MM	97	443	"
16	Rudolph Duggar et ux	"	10-23-45	MM	95	444	"
17	Condemned in SRD 4						
18	J. H. Hodges, et ux	Q.C. Deed	10-23-45	MM	93	445	R/W
19	John Earl Brown et ux	"	10-23-45	MM	91	446	"
20	Condemned in SRD 4						
21	Franklin County	Easement	11-6-45	MM	89	447	Ditch
22	Condemned in SRD 4						
23	" " " 4						
24	" " " 4, also, Void-Statute of Limitations						
25	Void - See Search of 10-19-45						
PGR	Franklin County	Resolution	11-6-45				
27	City of Apalachicola	"	10-19-45				
28	" " "	Easement	10-19-45	MM	85	450	Ditch
29							
30	Franklin County	Resolution	11-12-45				
31	" "	R/W Contr.	11-6-45				
32	J. C. Glass et ux	Q.C. Deed	11-29-45	MM	293	772	R/W
33	J. P. Brooks "	"	1-8-46	"	299	773	"
34	Nellie Glass	"	11-29-46	"	291	774	"
35							
36	Franklin Co. vs. Gussie B. Simmons, etal	Clerks Cert.	3-28-46				
37	Dept. of War to Tr. I.I. Fund	Permit	6-4-46				

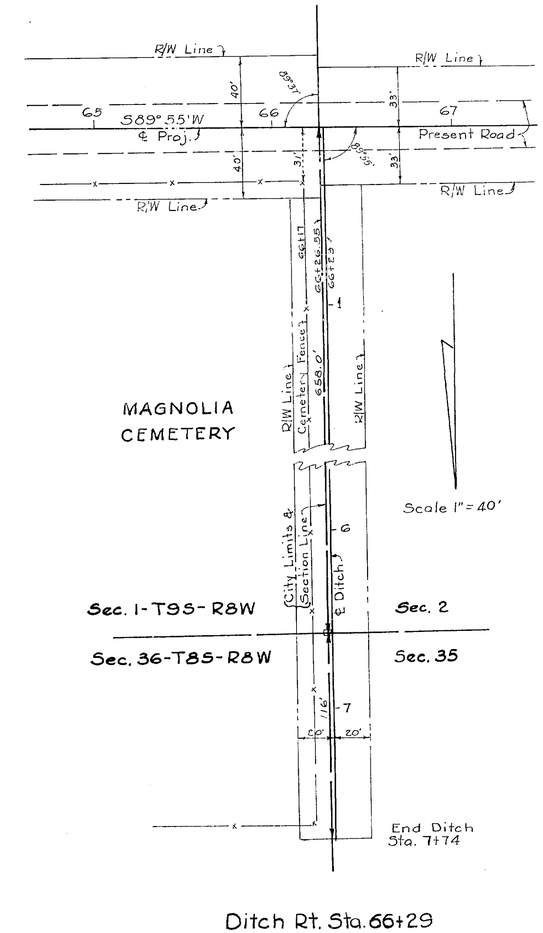

Road 5384 4951

STATE OF FLORIDA
STATE ROAD DEPARTMENT

RIGHT OF WAY MAP

PROJECT No. 4910

ROAD No. 277 FRANKLIN COUNTY

SCALE 1" = 40'	NAMES	DATES	APPROVED BY
DRAWN	LCL	10-6-45	
TRACED	LCL	10-8-45	DIVISION ENGINEER
INDEXED			
REVISED			STATE HIGHWAY ENGINEER
REVISED			

FED. ROAD DIV. No.	STATE	F A PROJECT NO.	FISCAL YEAR	SHEET No.
3	FLA.			

BOOK No. 1010918
1010919

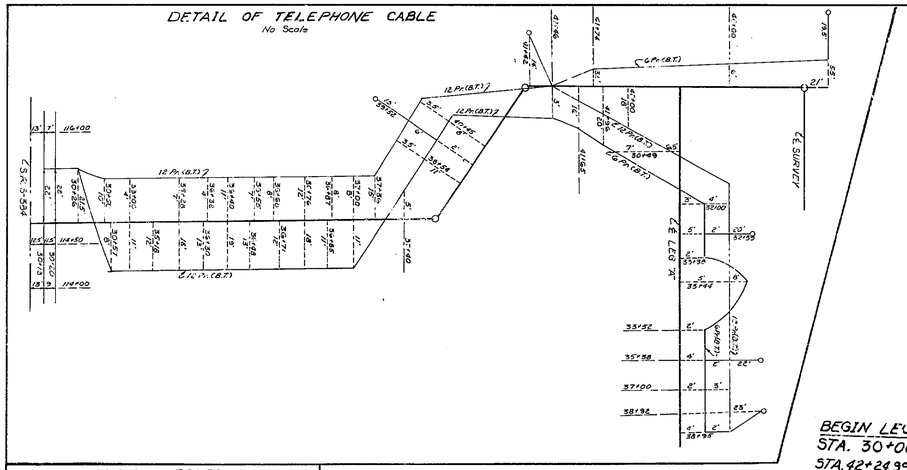
DETAIL OF TELEPHONE CABLE
No Scale

UTILITY POLES					
POWER			TELEPHONE		
STATION	LT.	RT.	STATION	LT.	RT.
31+13		25'	30+26	23'	
34+07		26'	39+51	24'	
38+93		27'	41+43	14'	
39+51	24'		42+55		25'
40+82	27'		43+66		27'
41+18		24'	45+18	33'	
41+79	26'		47+44		22.5'
41+98		25.5'	50+22		21'
42+55		25'	51+13		19'
43+66	25.5'	27'	51+45	20'	
47+44		22.5'			
50+22		21'			
51+13		19'			
51+45	20'				
52+49		18'			
52+57	20'				
LEG "A"					
30+25	30'		30+25	30'	
30+25.50		27'	31+58	27'	
31+58	27'		32+14		27'
32+14		27'	32+60	27'	
32+60	27'		34+20		27'
33+32	47'		35+15		27'
34+20		27'	35+38	29'	
35+15		27'	36+17		27'
35+38	29'		38+18	27'	
36+17		27'	38+92	23'	
36+18	27'		39+20		27'
38+92	23'				
39+20		27'			
39+70		27'			

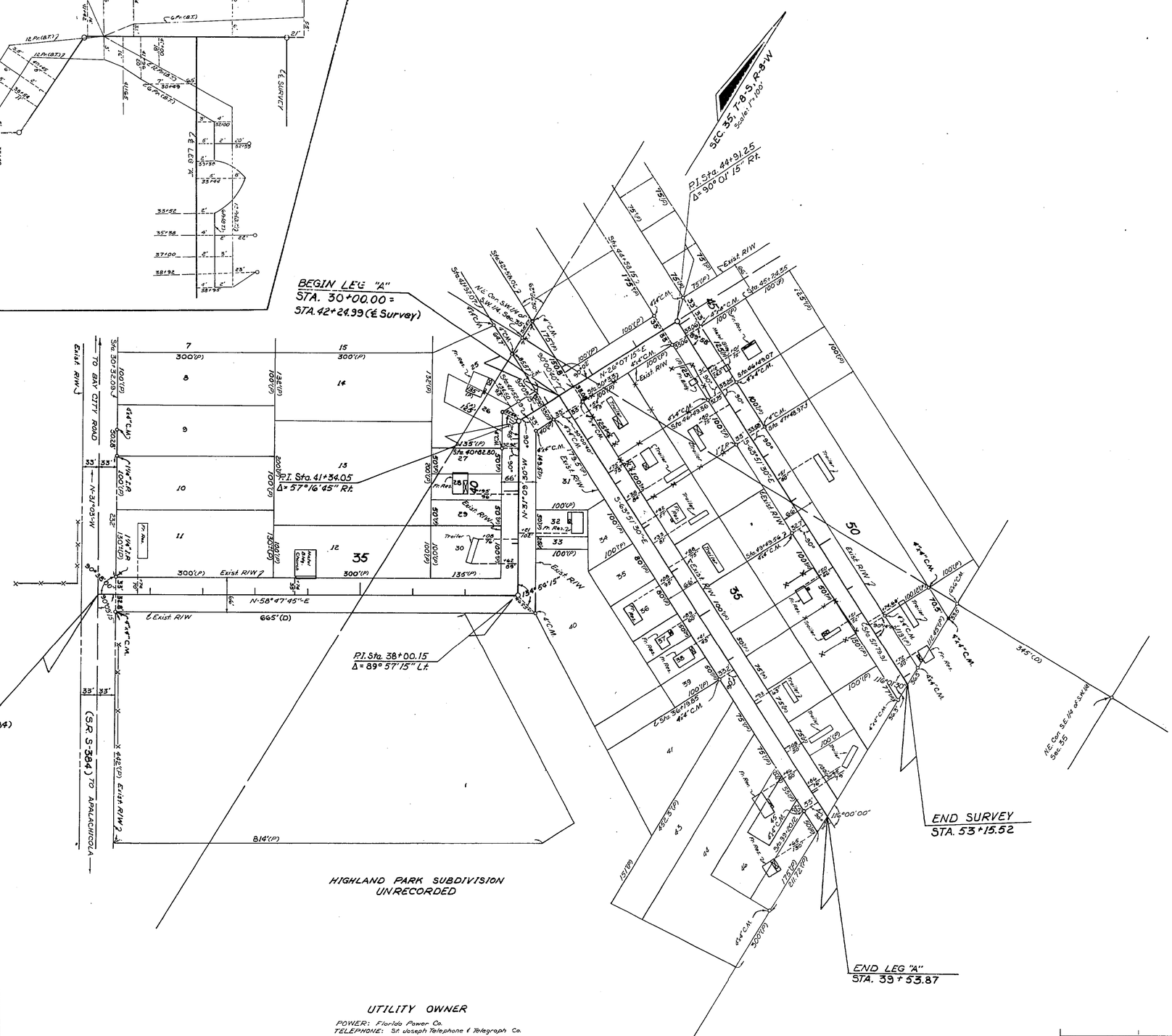

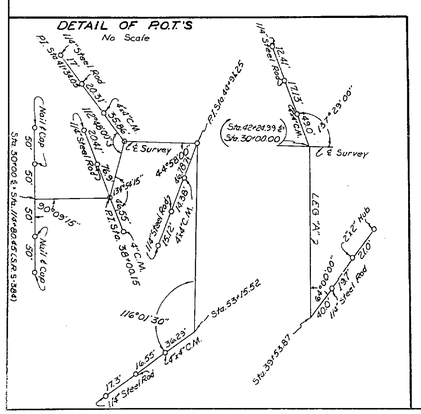
DETAIL OF P.O.T.'S
No Scale

UTILITY OWNER

POWER: Florida Power Co.
TELEPHONE: St. Joseph Telephone & Telegraph Co.

B.I. No. 322659

STATE OF FLORIDA
DEPARTMENT OF TRANSPORTATION

RIGHT OF WAY MAP

STATE ROAD NO. FRANKLIN COUNTY

	BY	DATE	APPROVED BY	DATE
DRAWN				
TRACED	J.P.	6-22-76		DISTRICT ENGINEER
CHECKED	R.G.M.	6-28-76	D. E. [signature]	7/2/76 ENGINEER OF RIGHT OF WAY
COMPARED				
INDEXED				STATE HIGHWAY ENGINEER

REVISION	BY	DATE

SECTION 49540-2624 SHEET 1 OF 1

HIGHLAND PARK ROAD