FED. ROAD DIV. No.	STATE	SEC. AND JOB No.	FISCAL YEAR	SHEET No.	TOTAL SHEETS
3	FLA.	4904-107	50	1	1

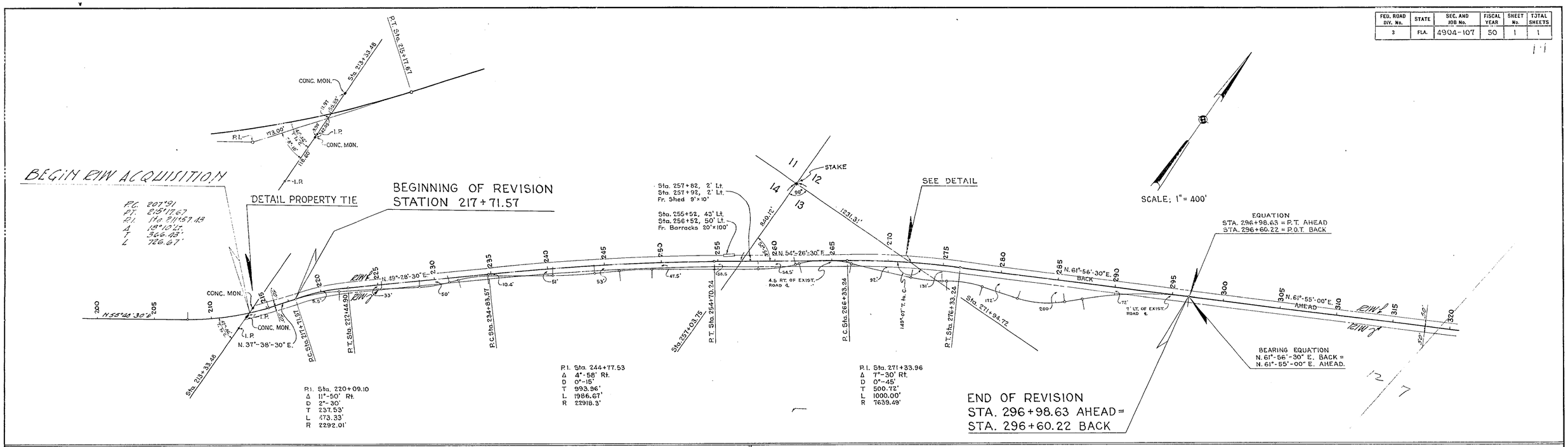

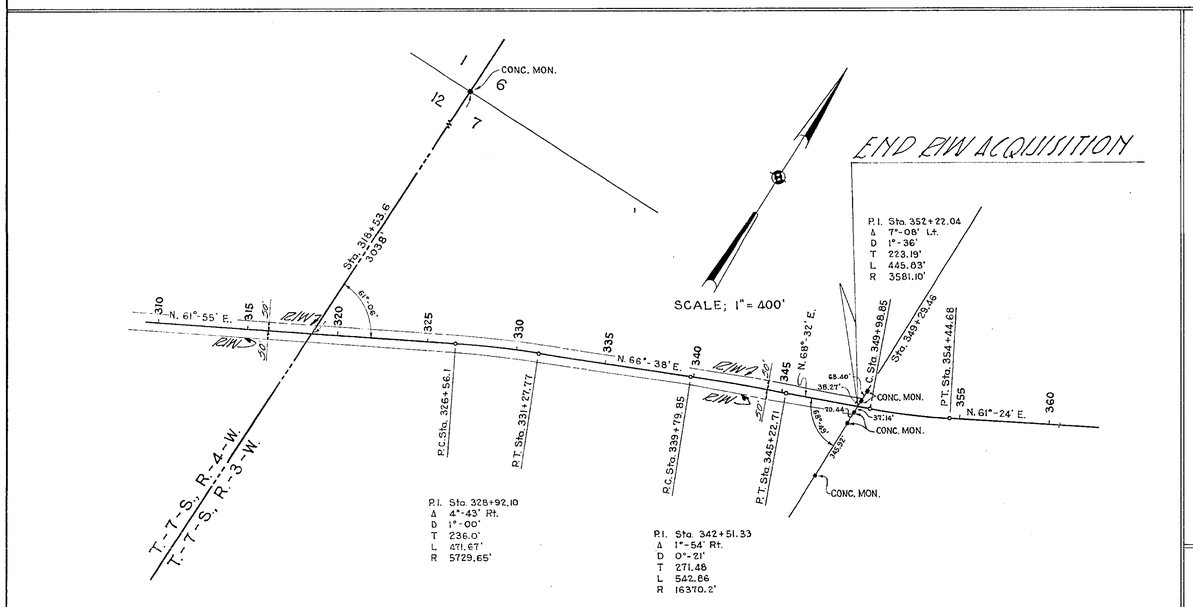

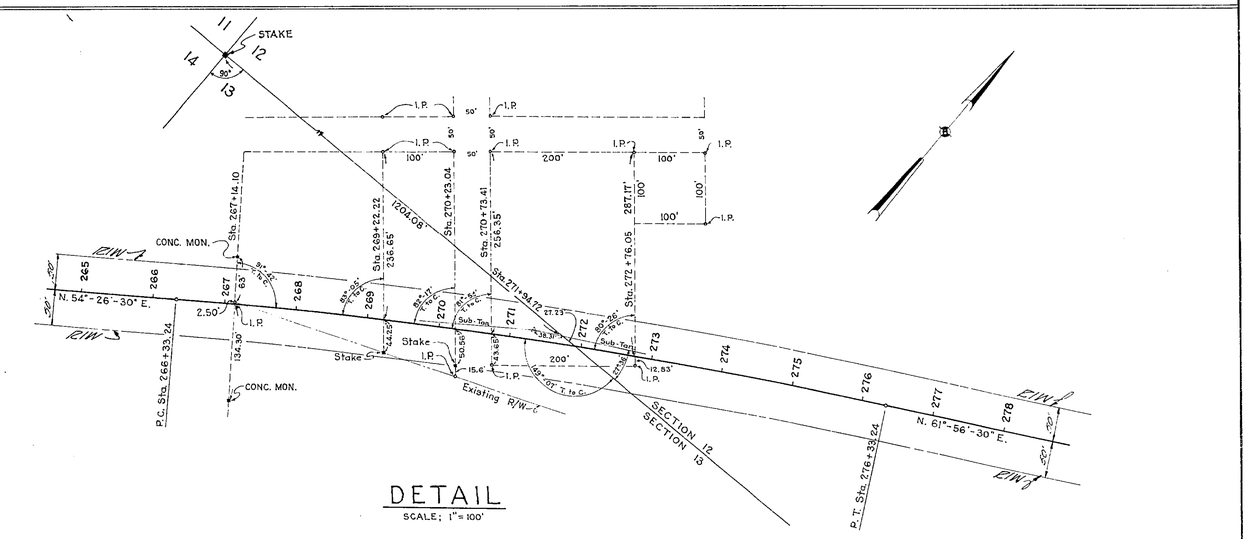

TABULATION OF POWER AND TELEPHONE POLES
RT. AND LT. OF NEW ROAD ℄

STATION	POWER RT.	POWER LT.	TELEPHONE RT.	TELEPHONE LT.	STATION	POWER RT.	POWER LT.	TELEPHONE RT.	TELEPHONE LT.
217+92		36			263+80		44		
222+36		16			263+86	27			
227+33	11				264+91			33	
228+95	2				266+17			41	
232+32		17			266+23				22
237+29		3			289+15			57	
242+26	30				291+79			12	
244+64			29		293+19			53	
247+26	10				294+35				22
248+54			13		294+38			36	
251+26	20				295+70			32	
255+40	25				297+42				31
259+25	25				297+42			29	
262+58			43		298+66			30	
263+47				39	299+96			31	
263+57			28						

REQUIRED R/W WIDTH
50' RT. & LT. OF ℄ FROM STA. 213+33.48
TO STA. 349+29.46

STATE OF FLORIDA
STATE ROAD DEPARTMENT

RIGHT OF WAY MAP

SECTION No. 4904-107

ROAD No. 30 — FRANKLIN COUNTY

SCALE 1" = 400'	NAMES	DATES	APPROVED BY
DRAWN			
TRACED	H.W.T.	6-8-50	DIVISION ENGINEER
INDEXED			
REVISED			STATE HIGHWAY ENGINEER
REVISED			