STATE OF FLORIDA
DEPARTMENT OF TRANSPORTATION
MAINTENANCE MAP
STATE PROJECT NO. 49030
FRANKLIN COUNTY
STATE ROAD 377 (U.S. 319) FROM STATE ROAD STATE ROAD 30 (U.S. 98) TO WAKULLA COUNTY LINE

GENERAL NOTES

1. BEARINGS ARE BASED ON STATE OF FLORIDA, STATE ROAD DEPARTMENT RIGHT OF WAY MAP, STATE ROAD 377, SECTION 49030-2502, SHEET 1 OF 1, BETWEEN STATION 822+60.55 AND STATION 845+38.40, ASSUMED TO BE N. 10°52'10" W.
2. ALL CONTROL POINTS IN PAVEMENT ARE PK NAILS AND STAINLESS STEEL DISKS STAMPED "E.C.A. INC. PCP 3724" UNLESS OTHERWISE NOTED.
3. CENTERLINE STATIONING IS AT 100 METER INTERVALS.
4. ALL CENTERLINE STATIONS IN PAVEMENT ARE MASONRY NAILS AND ROOFING FLASHERS.
5. INTERMEDIATE CENTERLINE STATIONS MAY NOT BE PRECISELY ON LINE WITH THE CONTROL POINTS.
6. ALL SET C.I.R.'S FOR LAND OR PROPERTY CORNERS INDICATE 0.013m IRON RODS WITH RED CAPS STAMPED "CORP. 3724 P.C.P.". ALL SET C.I.R.'S FOR REFERENCE POINTS INDICATE 0.013m IRON RODS WITH RED CAPS STAMPED "CORP. 3724 OFFSET COR.".
7. CONVERSIONS HAVE BEEN BASED ON THE U.S. SURVEY FOOT:

(ENGLISH TO METRIC)	(METRIC TO ENGLISH)
(12/39.37)X FEET = M	(39.37/12)X M = FEET

8. ATTENTION IS DIRECTED TO THE FACT THAT THESE MAPS MAY HAVE BEEN REDUCED IN SIZE BY REPRODUTION. THIS MUST BE CONSIDERED WHEN SCALING DATA.

LEGEND

ADM. - ADMINISTRATOR
AH., AHD. - AHEAD
& - AND
BK. - BACK
℄ - BASELINE
B.O.S. - BEGINNING OF SURVEY
(C) - CALCULATED DATA
C.I.R. - CAPPED IRON ROD
℄ - CENTERLINE
C.M. - CONCRETE MONUMENT
CONC. - CONCRETE
COR. - CORNER
CORP. - CORPORATION
C.R. - COUNTY ROAD
(D) - DEED DATA
D. - DEGREE OF CURVE
° - DEGREES
Δ - DELTA
DIA. - DIAMETER
≠ - DISTANCE NOT TO SCALE
DIST. - DISTRICT
E. - EAST
E.C.A. - EMERALD COAST ASSOCIATES
E.O.S. - END OF SURVEY
E.Q. - EQUATION
F.A. - FEDERAL AID
(FA) - FIELD ADJUSTED DATA
(F) - FIELD DATA
F.D.O.T. - FLORIDA DEPARTMENT OF TRANSPORTATION
FND. - FOUND
G.L.O. - GENERAL LAND OFFICE
I.D. - SURVEYORS IDENTIFICATION
INC. - INCORPORATED
I.P. - IRON PIPE
I.R. - IRON ROD
L. - LENGTH OF CURVE
LT. - LEFT
L.B. - LICENSED BUSINESS
L.S. - LICENSED SURVEYOR
MAINT. - MAINTAINED
M. - METRIC
' - MINUTES; FEET
MON. - MONUMENT
N. - NORTH
N/A - NOT APPLICABLE
N.T.S. - NOT TO SCALE
NO. - NUMBER
N.W.F. - NORTHWEST FLA. ENGINEERING & SURVEYING, INC.
PG. - PAGE
PK - PARKER KALON
P.C.P. - PERMANENT CONTROL POINT
P.B. - PLAT BOOK
(P) - PLAT DATA
P.C.C. - POINT OF COMPOUND CURVATURE
P.C. - POINT OF CURVATURE
P.I. - POINT OF INTERSECTION
P.T. - POINT OF TANGENCY
P.O.C. - POINT ON CURVE
P.O.T. - POINT ON TANGENT
PRELIM. - PRELIMINARY
P.L.S. - PROFESSIONAL LAND SURVEYOR
℘ - PROPERTY LINE
R. - RADIUS
R. - RANGE
R.L.S. - REGISTERED LAND SURVEYOR
RT. - RIGHT
R/W - RIGHT OF WAY
" - SECONDS; INCHES
SEC. - SECTION
S.W. - SIDEWALK
S. - SOUTH
S.R. - STATE ROAD
S.R.D. - STATE ROAD DEPARTMENT
STA. - STATION
ST. - STREET
T.C. - TANGENT TO CURVE
T. - TOWNSHIP
TYP. - TYPICAL
U.S. - UNITED STATES
W. - WEST
W.P.I. - WORK PROGRAM ITEM

VICINITY MAP

NOT TO SCALE

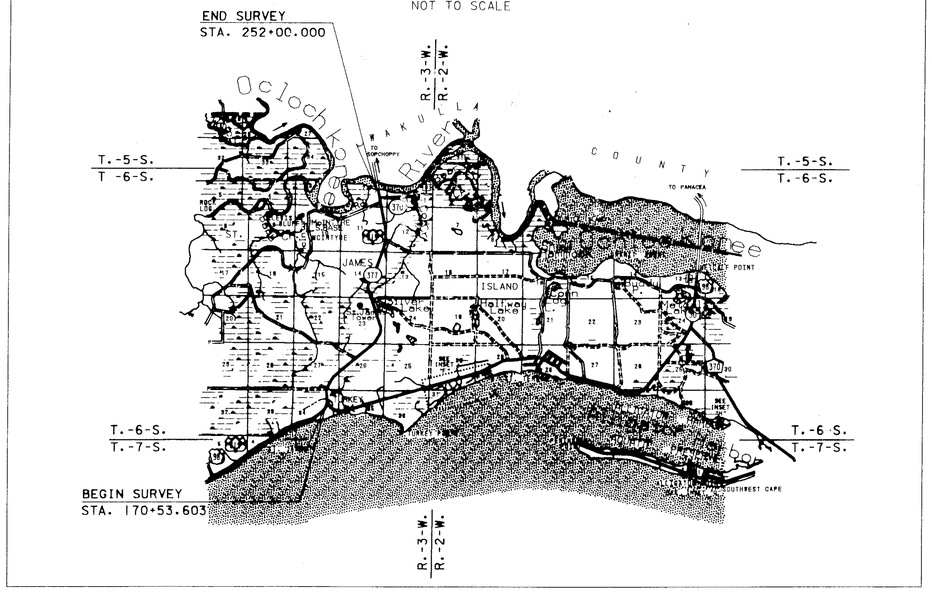

THIS IS TO CERTIFY THAT THE WITHIN AND ATTACHED SHEETS NUMBERED 1 THROUGH 12, INCLUSIVE, CONSTITUTE A TRUE COPY OF THE OFFICIAL MAINTENANCE MAP SHOWING LOCATION AND SURVEY BY THE STATE OF FLORIDA DEPARTMENT OF TRANSPORTATION FOR A PORTION OF STATE ROAD 377, DESIGNATED AS SECTION 49030, FRANKLIN COUNTY, FLORIDA.

THE PROPERTY LABELED MAINTAINED R/W ON SAID SHEETS HAS BEEN VESTED IN THE STATE OF FLORIDA DEPARTMENT OF TRANSPORTATION PURSUANT TO THE PROVISION OF SECTION 95.361, FLORIDA STATUTES.

IN WITNESS WHEREOF, WE HAVE HEREUNTO SET OUR HANDS AND AFFIXED THE SEAL OF THE STATE OF FLORIDA DEPARTMENT OF TRANSPORTATION, AT CHIPLEY, FLORIDA, THIS 6th DAY OF January, A.D. 1997.

H E Prescott
DISTRICT SECRETARY

Lana S. Gilbert
(ATTESTOR)

DEPARTMENT OF TRANSPORTATION
STATE OF FLORIDA

FILED FOR RECORD IN THE OFFICE OF THE CLERK OF THE CIRCUIT COURT FOR THE COUNTY OF FRANKLIN, STATE OF FLORIDA, IN ROAD PLAT BOOK 3, PAGES 1-11, ON THE 16TH DAY OF JANUARY, A.D. 1997.

CLERK OF THE CIRCUIT COURT
FRANKLIN COUNTY, FLORIDA

THIS SURVEY WAS PERFORMED FOR THE SPECIFIC PURPOSE OF ESTABLISHING A SURVEY CENTERLINE OR BASELINE AND LOCATING THE LIMITS OF MAINTAINED RIGHT OF WAY AS IDENTIFIED BY THE MAINTENANCE ENGINEER FOR THE TRANSPORTATION FACILITY SHOWN AND DEPICTED HEREON. I HEREBY CERTIFY THAT TO THE BEST OF MY KNOWLEDGE AND BELIEF THIS IS A TRUE, ACCURATE AND COMPLETE DEPICTION OF A FIELD SURVEY PERFORMED UNDER MY DIRECTION AND COMPLETED ON 10/14/96. I FURTHER CERTIFY THAT SAID DRAWING ALSO MEETS THE REQUIREMENTS FOR A RIGHT OF WAY CONTROL SURVEY AND IS IN COMPLIANCE WITH THE MINIMUM TECHNICAL STANDARDS AS SET FORTH BY THE FLORIDA BOARD OF PROFESSIONAL SURVEYORS AND MAPPERS, PURSUANT TO SECTION 472.027, FLORIDA STATUTES.

DARYL E. W. BURGIS
FLORIDA REGISTERED LAND SURVEYOR NO. 4980
EMERALD COAST ASSOCIATES, INC.
12605 EMERALD COAST PARKWAY WEST, SUITE 1
DESTIN, FLORIDA 32541
DATE: 1-6-97

NOT VALID WITHOUT THE SIGNATURE AND ORIGINAL RAISED SEAL OF THE FLORIDA LICENSED SURVEYOR AND MAPPER.

INDEX

SHEET No.	SHEET DESCRIPTION
1	COVER SHEET
2-11	DETAIL SHEETS

COVER SHEET

MAINTENANCE MAP

FLORIDA DEPARTMENT OF TRANSPORTATION
RIGHT OF WAY MAPPING

APPROVED BY R H Hood DATE 1-06-97
DISTRICT SURVEYOR ADMINISTRATOR

REVISION	BY	DATE	REVISION	BY	DATE

	BY	DATE
PRELIM.	CHRISTINE M. GRUDEN	10/05/96
FINAL	DARYL E.W. BURGIS	12/18/96
CHECKED	DARYL E.W. BURGIS	10/05/96

F.A. PROJECT NO. N/A
STATE ROAD NO. 377 FRANKLIN COUNTY

MAPS PREPARED BY
EMERALD COAST ASSOCIATES, INC.
12605 EMERALD COAST PARKWAY WEST, SUITE 1
DESTIN, FLORIDA 32541

W.P.I. NO. 3112670
SECTION 49030

FIELD BOOK NO.'S 20012835 and 20011852
SCALE N.T.S.
SHEET 1 OF 11

S.R. 377 (U.S. 319) FROM S.R. 30 (U.S. 98) TO WAKULLA COUNTY LINE

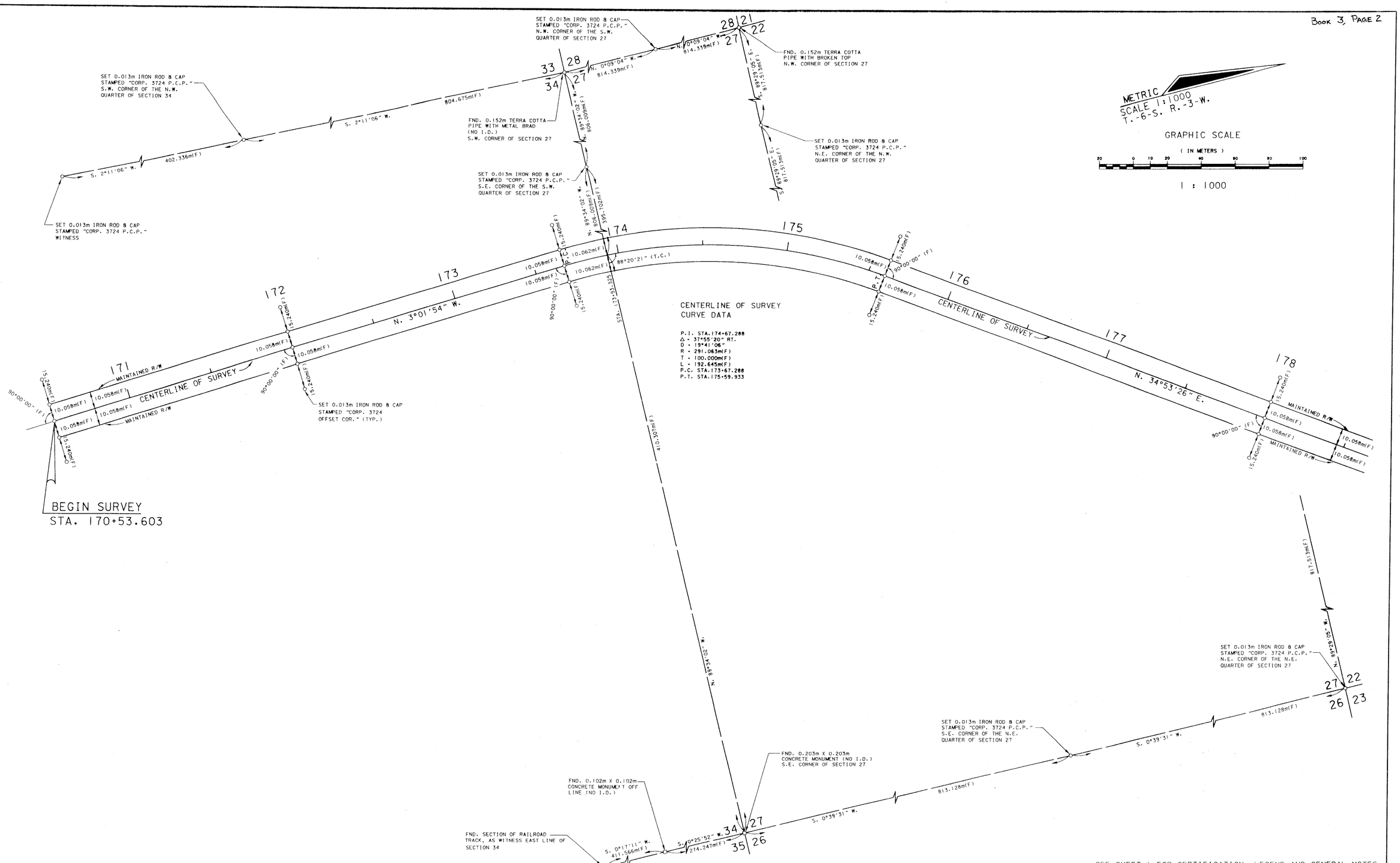

SEE SHEET 1 FOR CERTIFICATION, LEGEND AND GENERAL NOTES.

MAINTENANCE MAP	FLORIDA DEPARTMENT OF TRANSPORTATION RIGHT OF WAY MAPPING	APPROVED BY R G Hood 1-06-97 DISTRICT SURVEYOR ADMINISTRATOR	DATE	REVISION	BY	DATE	REVISION	BY	DATE		BY	DATE	F.A. PROJECT NO. N/A	MAPS PREPARED BY EMERALD COAST ASSOCIATES, INC. 12405 EMERALD COAST PARKWAY WEST, SUITE 1 DESTIN, FLORIDA 32541	FIELD BOOK NO.'S 20012835 and 20011852
										PRELIM.	CHRISTINE M. GRUDEN	10/05/96			
										FINAL	DARYL E.W. BURGIS	12/18/96	STATE ROAD NO. 377 FRANKLIN COUNTY	W.P.I. NO. 3112670	SCALE 1:1000
										CHECKED	DARYL E.W. BURGIS	10/05/96		SECTION 49030	SHEET 2 OF 11

S.R. 377 (U.S. 319) FROM S.R. 30 (U.S. 98) TO WAKULLA COUNTY LINE

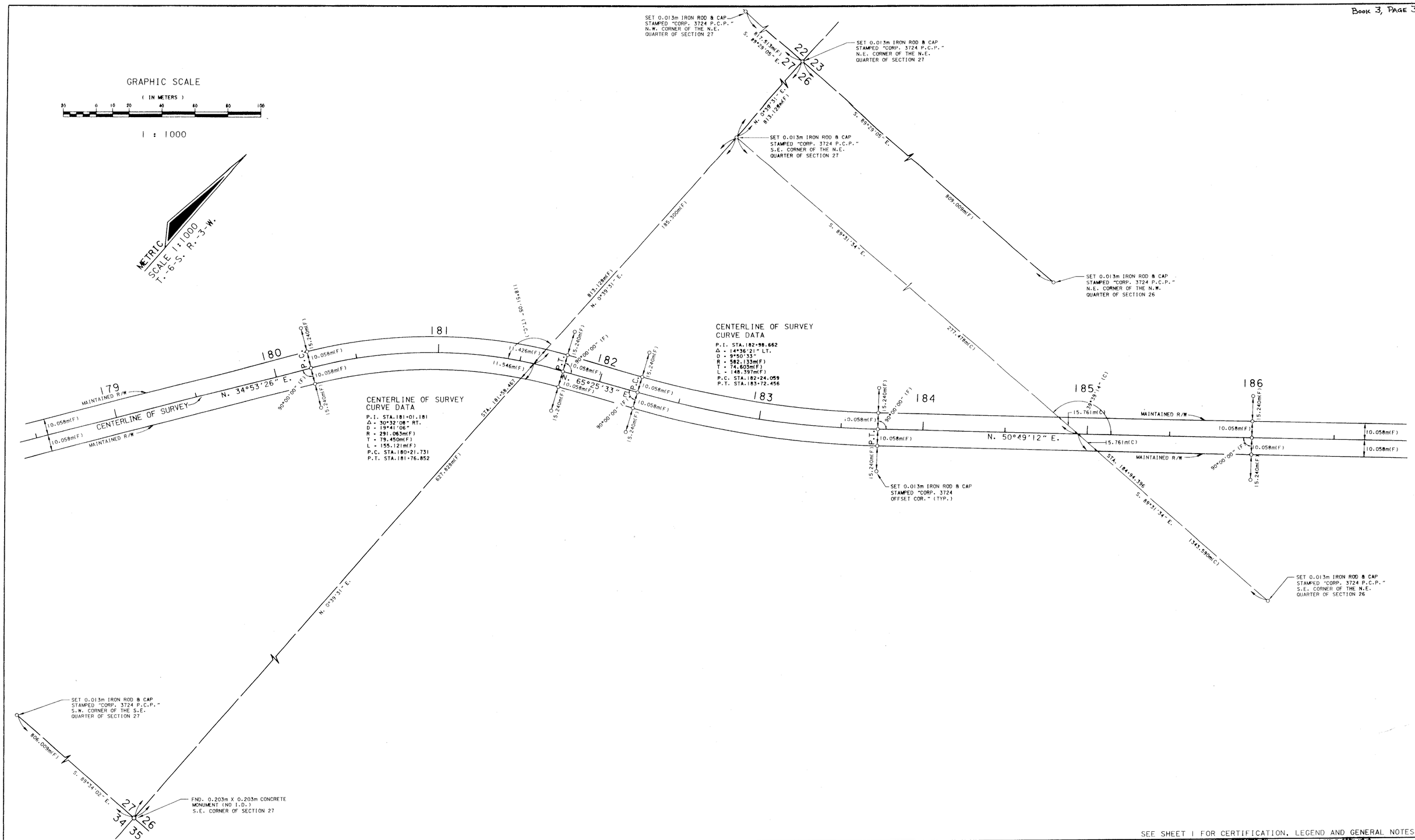

SEE SHEET 1 FOR CERTIFICATION, LEGEND AND GENERAL NOTES.

MAINTENANCE MAP	FLORIDA DEPARTMENT OF TRANSPORTATION RIGHT OF WAY MAPPING	APPROVED BY / DATE: R. A. Hood 1-06-97 DISTICT SURVEYOR ADMINISTRATOR	REVISION	BY	DATE	REVISION	BY	DATE	PRELIM	CHRISTINE M. [illegible]	10/05/96	F.A. PROJECT NO. N/A		MAPS PREPARED BY EMERALD COAST ASSOCIATES, INC. 12605 EMERALD COAST PARKWAY WEST, SUITE 1 DESTIN, FLORIDA 32541	FIELD BOOK NO.'S 20012835 and 20011852
									FINAL	DARYL E.W. BURGIS	12/18/96	STATE ROAD NO. 377 FRANKLIN COUNTY		W.P.I. NO. 3112670	SCALE 1:1000
									CHECKED	DARYL E.W. BURGIS	10/05/96			SECTION 49030	SHEET 3 OF 11

S.R. 377 (U.S. 319) FROM S.R. 30 (U.S. 98) TO WAKULLA COUNTY LINE

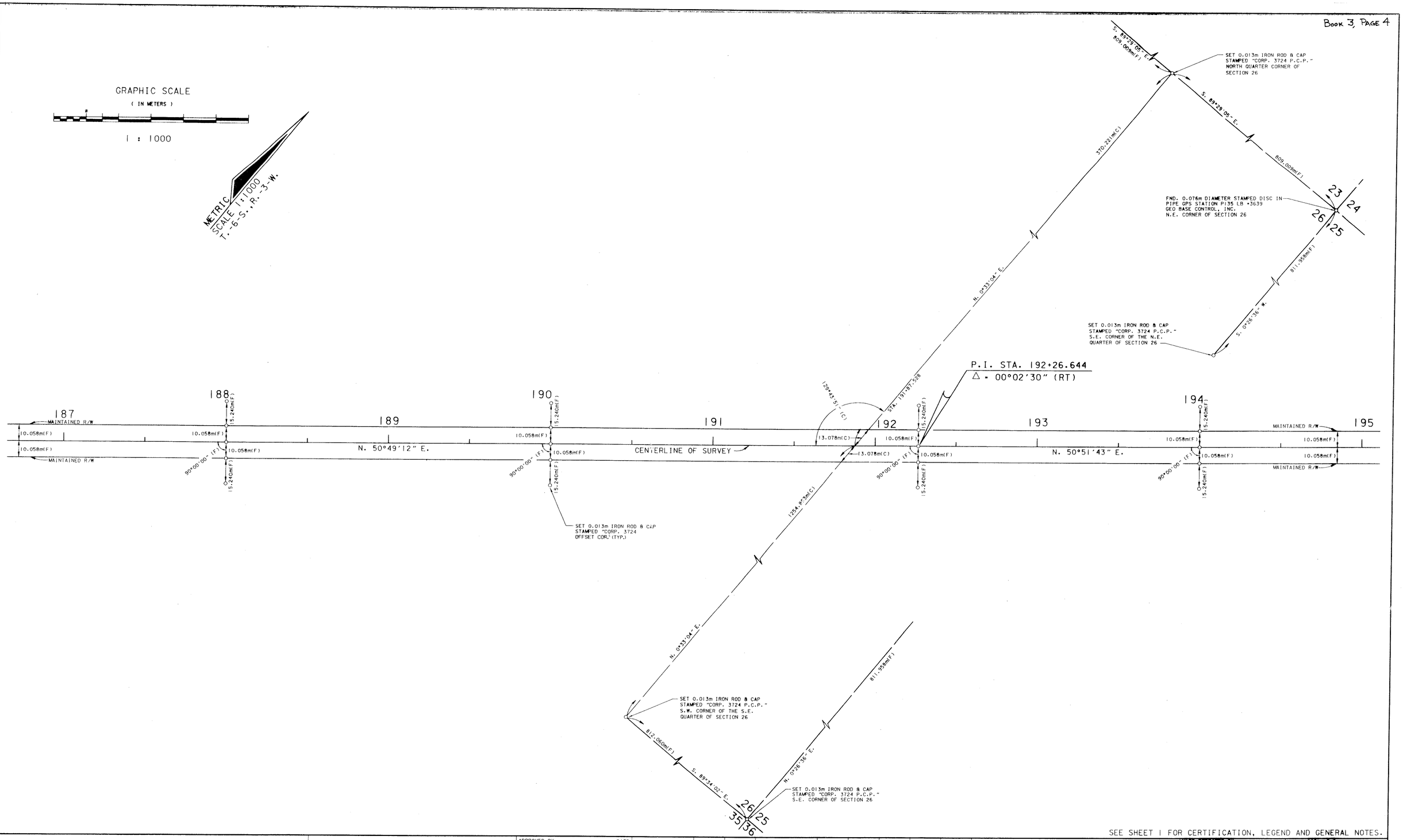

SEE SHEET 1 FOR CERTIFICATION, LEGEND AND GENERAL NOTES.

MAINTENANCE MAP	FLORIDA DEPARTMENT OF TRANSPORTATION RIGHT OF WAY MAPPING	APPROVED BY R G Hood 1-06-97 DISTRICT SURVEYOR ADMINISTRATOR	DATE	REVISION	BY	DATE	REVISION	BY	DATE	PRELIM.	CHRISTINE M. GRUDEN	10/05/96	F.A. PROJECT NO. N/A	MAPS PREPARED BY EMERALD COAST ASSOCIATES, INC. 12605 EMERALD COAST PARKWAY WEST, SUITE 1 DESTIN, FLORIDA 32541	FIELD BOOK NO.'S 20012835 and 20011852
										FINAL	DARYL E.W. BURGIS	12/18/96	STATE ROAD NO. 377 FRANKLIN COUNTY	W.P.I. NO. 3112670	SCALE 1:1000
										CHECKED	DARYL E.W. BURGIS	10/05/96		SECTION 49030	SHEET 4 OF 11

S.R. 377 (U.S. 319) FROM S.R. 30 (U.S. 98) TO WAKULLA COUNTY LINE

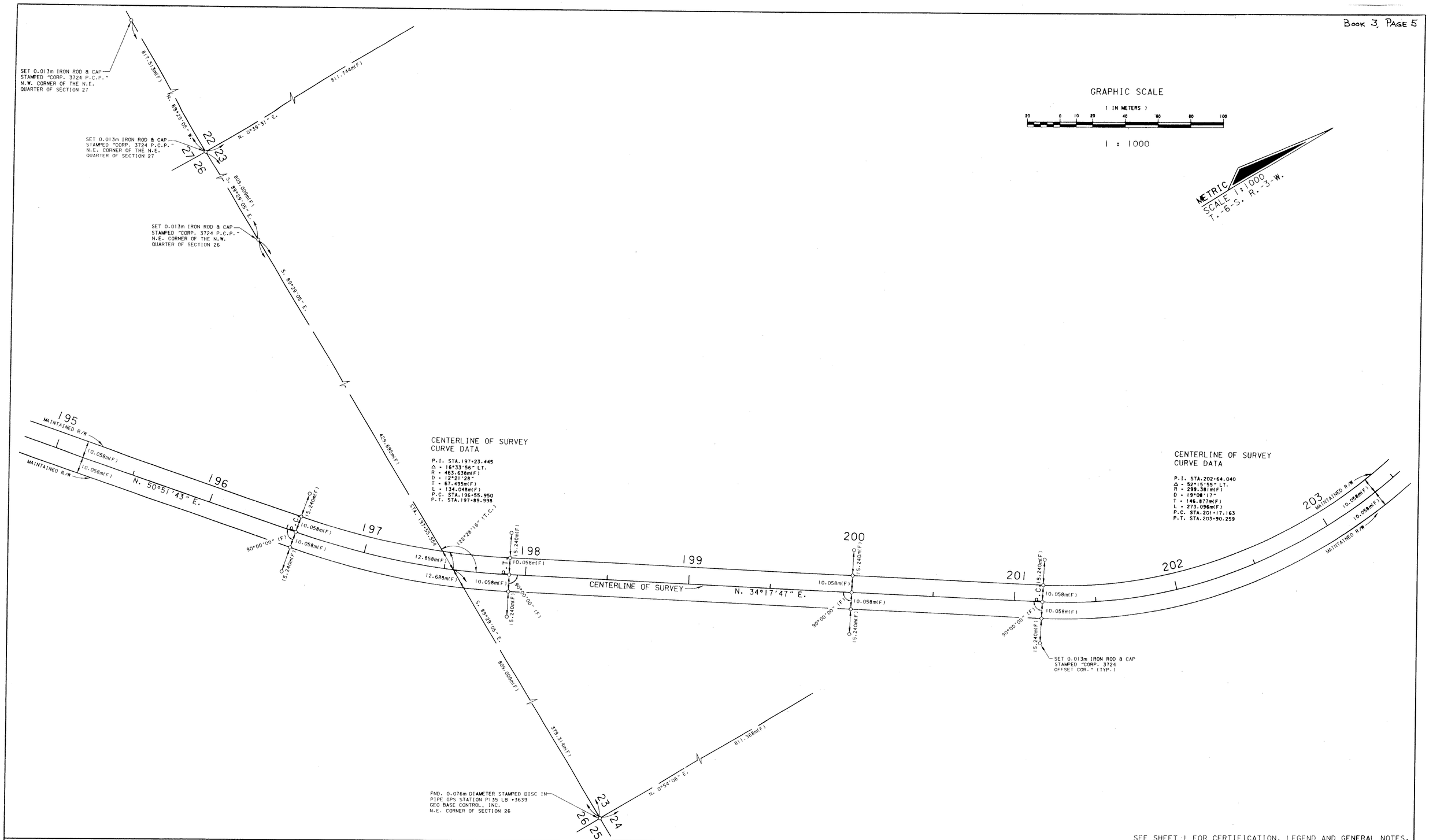

SEE SHEET 1 FOR CERTIFICATION, LEGEND AND GENERAL NOTES.

MAINTENANCE MAP

FLORIDA DEPARTMENT OF TRANSPORTATION
RIGHT OF WAY MAPPING

APPROVED BY — DATE
R B Hood 1-06-97
DISTRICT SURVEYOR ADMINISTRATOR

REVISION	BY	DATE	REVISION	BY	DATE

	BY	DATE
PRELIM.	CHRISTINE M. GRUDEN	10/05/96
FINAL	DARYL E.W. BURGIS	12/18/96
CHECKED	DARYL E.W. BURGIS	10/05/96

F.A. PROJECT NO. N/A

STATE ROAD NO. 377 FRANKLIN COUNTY

MAPS PREPARED BY
EMERALD COAST ASSOCIATES, INC.
12405 EMERALD COAST PARKWAY WEST, SUITE 1
DESTIN, FLORIDA 32541

FIELD BOOK NO.S
20012835 and 20011852

W.P.I. NO. 3112670

SCALE 1:1000

SECTION 49030

SHEET 5 OF 11

S.R. 377 (U.S. 319) FROM S.R. 30 (U.S. 98) TO WAKULLA COUNTY LINE

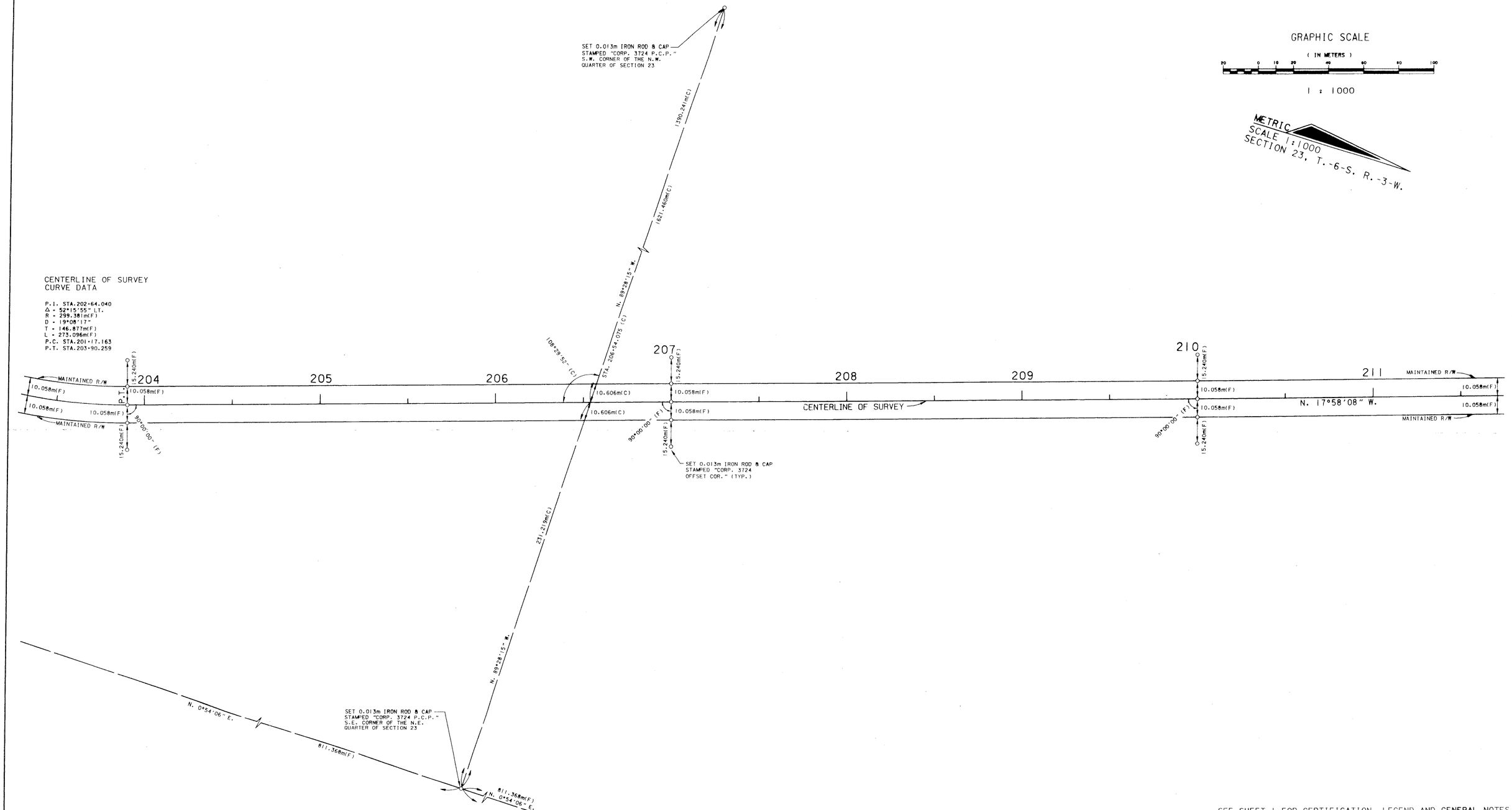

SEE SHEET 1 FOR CERTIFICATION, LEGEND AND GENERAL NOTES.

MAINTENANCE MAP

FLORIDA DEPARTMENT OF TRANSPORTATION
RIGHT OF WAY MAPPING

APPROVED BY R. B. Hood DATE 1-06-97
DISTRICT SURVEYOR ADMINISTRATOR

REVISION	BY	DATE	REVISION	BY	DATE

	BY	DATE
PRELIM.	CHRISTINE M. GRUDEN	10/05/96
FINAL	DARYL E.W. BURGIS	12/18/96
CHECKED	DARYL E.W. BURGIS	10/05/96

F.A. PROJECT NO. N/A

STATE ROAD NO. 377 FRANKLIN COUNTY

MAPS PREPARED BY
EMERALD COAST ASSOCIATES, INC.
12805 EMERALD COAST PARKWAY WEST, SUITE 1
DESTIN, FLORIDA 32541

FIELD BOOK NO.'S 20012835 and 20011992

W.P.I. NO. 3112670

SCALE 1:1000

SECTION 49030

SHEET 6 OF 11

S.R. 377 (U.S. 319) FROM S.R. 30 (U.S. 98) TO WAKULLA COUNTY LINE

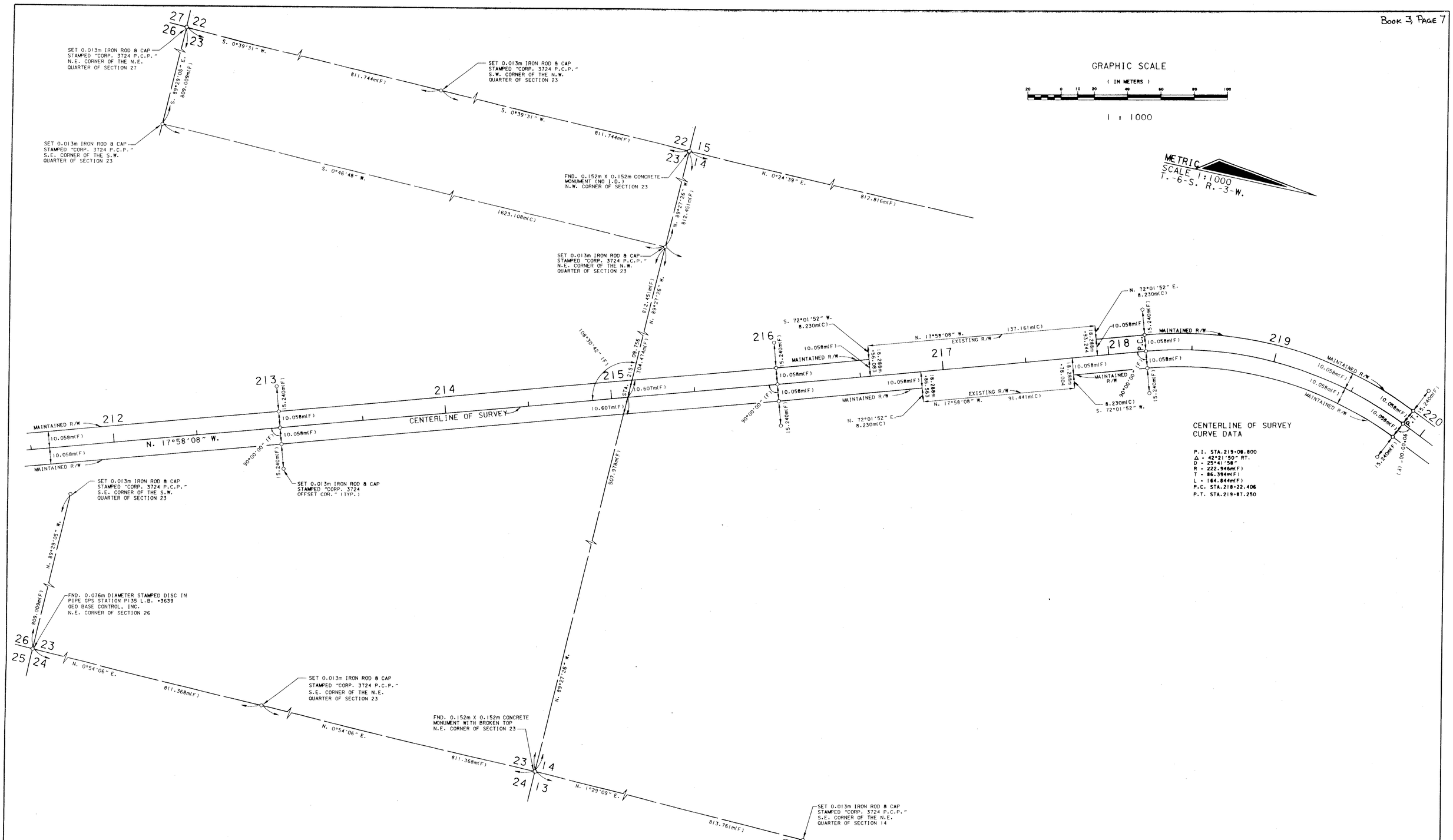

SEE SHEET 1 FOR CERTIFICATION, LEGEND AND GENERAL NOTES.

MAINTENANCE MAP

FLORIDA DEPARTMENT OF TRANSPORTATION
RIGHT OF WAY MAPPING

APPROVED BY — DATE
R A Hood 1-06-97
DISTRICT SURVEYOR ADMINISTRATOR

REVISION	BY	DATE	REVISION	BY	DATE

	BY	DATE
PRELIM.	CHRISTINE M. ONUDEN	10/05/96
FINAL	DARYL E.W. BURGIS	12/18/96
CHECKED	DARYL E.W. BURGIS	10/05/96

F.A. PROJECT NO. N/A

STATE ROAD NO. 377 — FRANKLIN COUNTY

MAPS PREPARED BY
EMERALD COAST ASSOCIATES, INC.
12805 EMERALD COAST PARKWAY WEST, SUITE 1
DESTIN, FLORIDA 32541

W.P.I. NO. 3112670

FIELD BOOK NO.S
2001/2835 and 2001/1952

SCALE 1:1000

SECTION 49030 — SHEET 7 OF 11

S.R. 377 (U.S. 319) FROM S.R. 30 (U.S. 98) TO WAKULLA COUNTY LINE

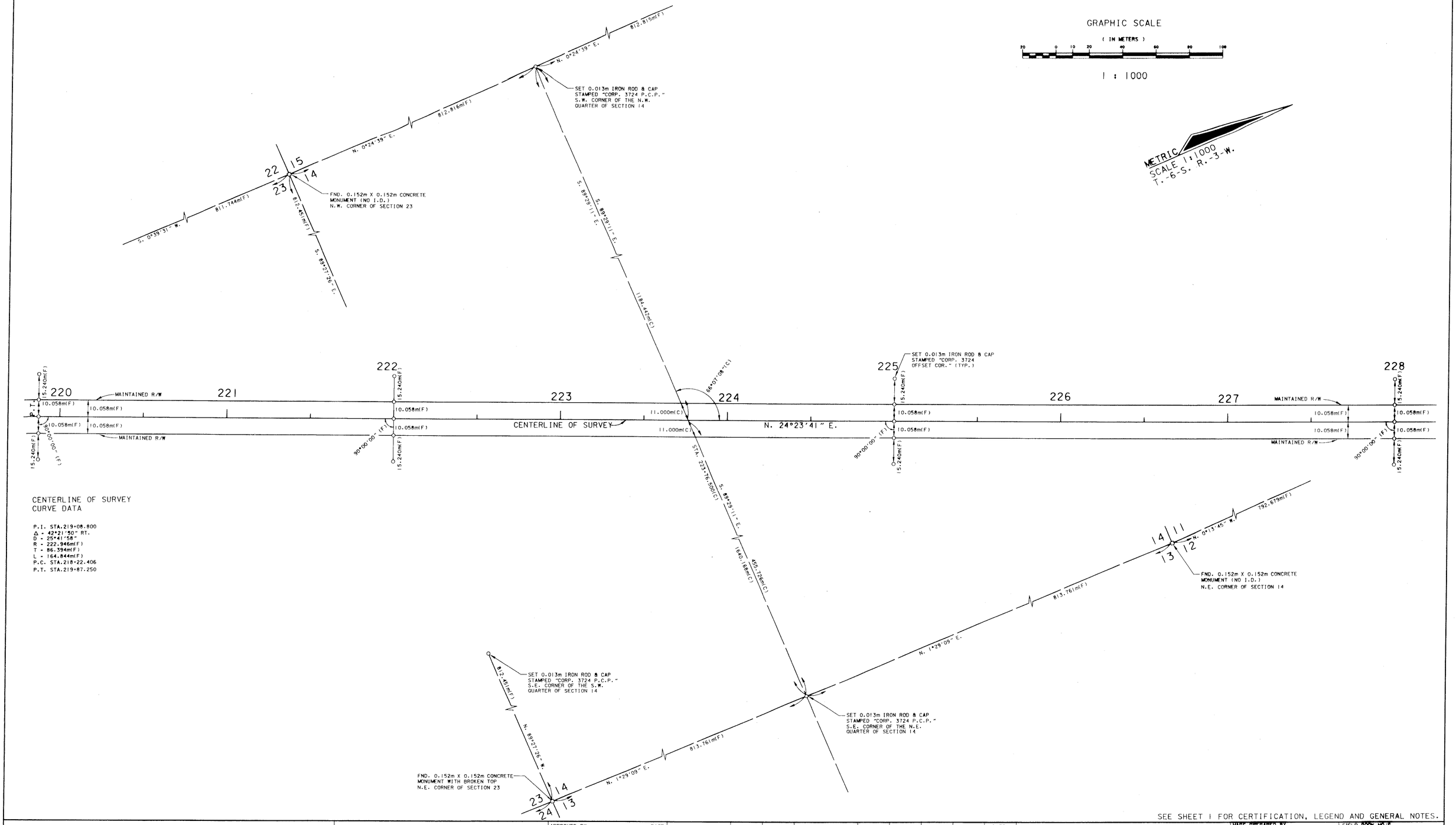

SEE SHEET 1 FOR CERTIFICATION, LEGEND AND GENERAL NOTES.

MAINTENANCE MAP	FLORIDA DEPARTMENT OF TRANSPORTATION RIGHT OF WAY MAPPING	APPROVED BY R B Hood 1-06-97 DISTRICT SURVEYOR ADMINISTRATOR	DATE	REVISION	BY	DATE	REVISION	BY	DATE	PRELIM.	CHRISTINE M. GRUDEN	10/05/96	F.A. PROJECT NO. N/A	MAPS PREPARED BY EMERALD COAST ASSOCIATES, INC. 12605 EMERALD COAST PARKWAY WEST, SUITE 1 DESTIN, FLORIDA 32541	FIELD BOOK NO.'S 20012835 and 20011852
										FINAL	DARYL E.W. BURGIS	12/18/96	STATE ROAD NO. 377 FRANKLIN COUNTY	W.P.I. NO. 3112670	SCALE 1:1000
										CHECKED	DARYL E.W. BURGIS	10/05/96		SECTION 49030	SHEET 8 OF 11

S.R. 377 (U.S. 319) FROM S.R. 30 (U.S. 98) TO WAKULLA COUNTY LINE

GRAPHIC SCALE
(IN METERS)
20 0 10 20 40 60 80 100
1 : 1000

METRIC
SCALE 1:1000
T.-6-S. R.-3-W.

SET 0.013m IRON ROD & CAP STAMPED "CORP. 3724 P.C.P." N.W. CORNER OF SECTION 14

796.616m(F)

N. 0°24'39" E.

SET 0.013m IRON ROD & CAP STAMPED "CORP. 3724 P.C.P." N.W. CORNER OF THE S.W. QUARTER OF SECTION 14

812.815m(F)

N. 0°24'39" E.

812.816m(F)

N. 0°24'39" E.

FND. 0.152m X 0.152m CONCRETE MONUMENT (NO I.D.) N.W. CORNER OF SECTION 23

811.744m(F)

N. 0°39'31" E.

N. 89°30'55" W.

827.716m(F)

SET 0.013m IRON ROD & CAP STAMPED "CORP. 3724 P.C.P." N.E. CORNER OF THE N.W. QUARTER OF SECTION 14

N. 89°27'26" W.

812.451m(F)

SET 0.013m IRON ROD & CAP STAMPED "CORP. 3724 P.C.P." S.E. CORNER OF THE S.W. QUARTER OF SECTION 14

N. 89°30'55" W.

681.474m(F)

CENTERLINE OF SURVEY CURVE DATA

P.I. STA.230+23.111
Δ - 08°24'51" - LT.
D - 10°46'19"
R - 531.892m(F)
T - 39.126m(F)
L - 78.111m(F)
P.C. STA.229+83.985
P.T. STA.230+62.096

74°30'15"

STA. 233+50.000

STA. 232+55.642

N. 89°30'55" W.

827.717m(F)

146.243m(F)

792.679m(F)

N. 0°13'45" W.

FND. 0.152m X 0.152m CONCRETE MONUMENT WITH BROKEN TOP N.E. CORNER OF SECTION 14

SET 0.013m IRON ROD & CAP STAMPED "CORP. 3724 P.C.P." S.E. CORNER OF THE N.E. QUARTER OF SECTION 14

S. 1°29'09" W.

813.761m(F)

N. 89°27'26" W.

812.451m(F)

FND. 0.152m X 0.152m CONCRETE MONUMENT WITH BROKEN TOP N.E. CORNER OF SECTION 23

S. 1°29'09" W.

813.761m(F)

228 229 230 231 232 233 234 235 236

15.240m(F)

10.058m(F)

MAINTAINED R/W

N. 24°23'41" E.

90°00'00" (F)

P.C.

P.T.

CENTERLINE OF SURVEY

N. 15°58'50" E.

10.437m(F)

SET 0.013m IRON ROD & CAP STAMPED "CORP. 3724 OFFSET COR." (TYP.)

SEE SHEET 1 FOR CERTIFICATION, LEGEND AND GENERAL NOTES.

MAINTENANCE MAP

FLORIDA DEPARTMENT OF TRANSPORTATION
RIGHT OF WAY MAPPING

APPROVED BY R. D. Hood DATE 1-06-97
DISTRICT SURVEYOR ADMINISTRATOR

REVISION	BY	DATE	REVISION	BY	DATE

	BY	DATE
PRELIM.	CHRISTINE M. OMDEN	10/05/96
FINAL	DARYL E.W. BURGIS	12/18/96
CHECKED	DARYL E.W. BURGIS	10/05/96

F.A. PROJECT NO. N/A

STATE ROAD NO. 377 FRANKLIN COUNTY

MAPS PREPARED BY
EMERALD COAST ASSOCIATES, INC.
12605 EMERALD COAST PARKWAY WEST, SUITE 1
DESTIN, FLORIDA 32541

W.P.I. NO. 3112670

SECTION 49030

FIELD BOOK NO.S 2001/2835 and 2001/1852

SCALE 1:1000

SHEET 9 OF 11

S.R. 377 (U.S. 319) FROM S.R. 30 (U.S. 98) TO WAKULLA COUNTY LINE

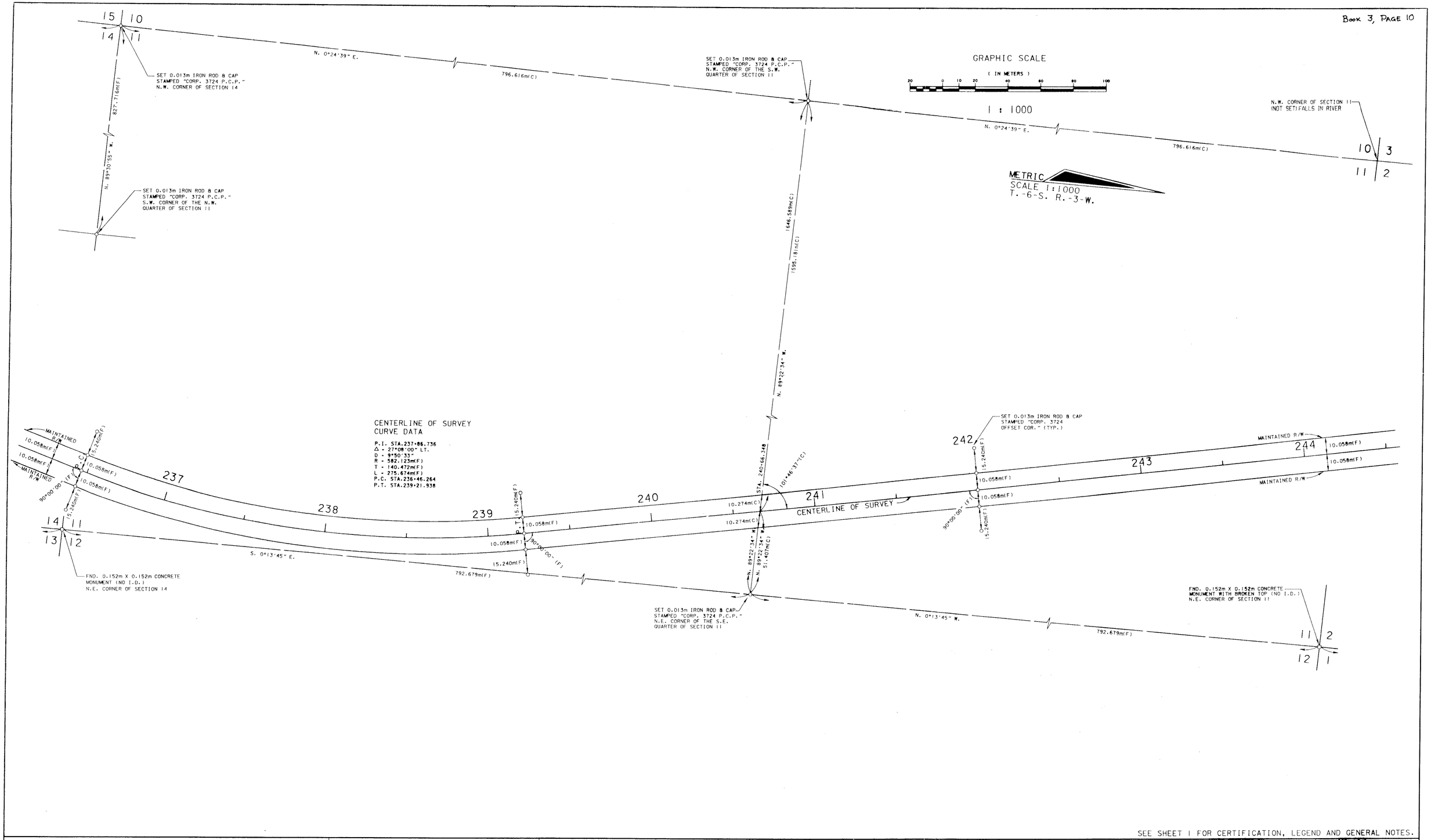

SEE SHEET 1 FOR CERTIFICATION, LEGEND AND GENERAL NOTES.

MAINTENANCE MAP	FLORIDA DEPARTMENT OF TRANSPORTATION RIGHT OF WAY MAPPING	APPROVED BY R A Hood DATE 1-06-97 DISTRICT SURVEYOR ADMINISTRATOR	REVISION	BY	DATE	REVISION	BY	DATE		BY	DATE	F.A. PROJECT NO. N/A	MAPS PREPARED BY EMERALD COAST ASSOCIATES, INC. 12605 EMERALD COAST PARKWAY WEST, SUITE 1 DESTIN, FLORIDA 32541	FIELD BOOK NO.'S 20012835 and 20011892
									PRELIM.	CHRISTINE M. GRUDEN	10/05/96			
									FINAL	DARYL E.W. BURGIS	12/18/96	STATE ROAD NO. 377 FRANKLIN COUNTY	W.P.I. NO. 3112670	SCALE 1:1000
									CHECKED	DARYL E.W. BURGIS	10/05/96		SECTION 49030	SHEET 10 OF 11

S.R. 377 (U.S. 319) FROM S.R. 30 (U.S. 98) TO WAKULLA COUNTY LINE

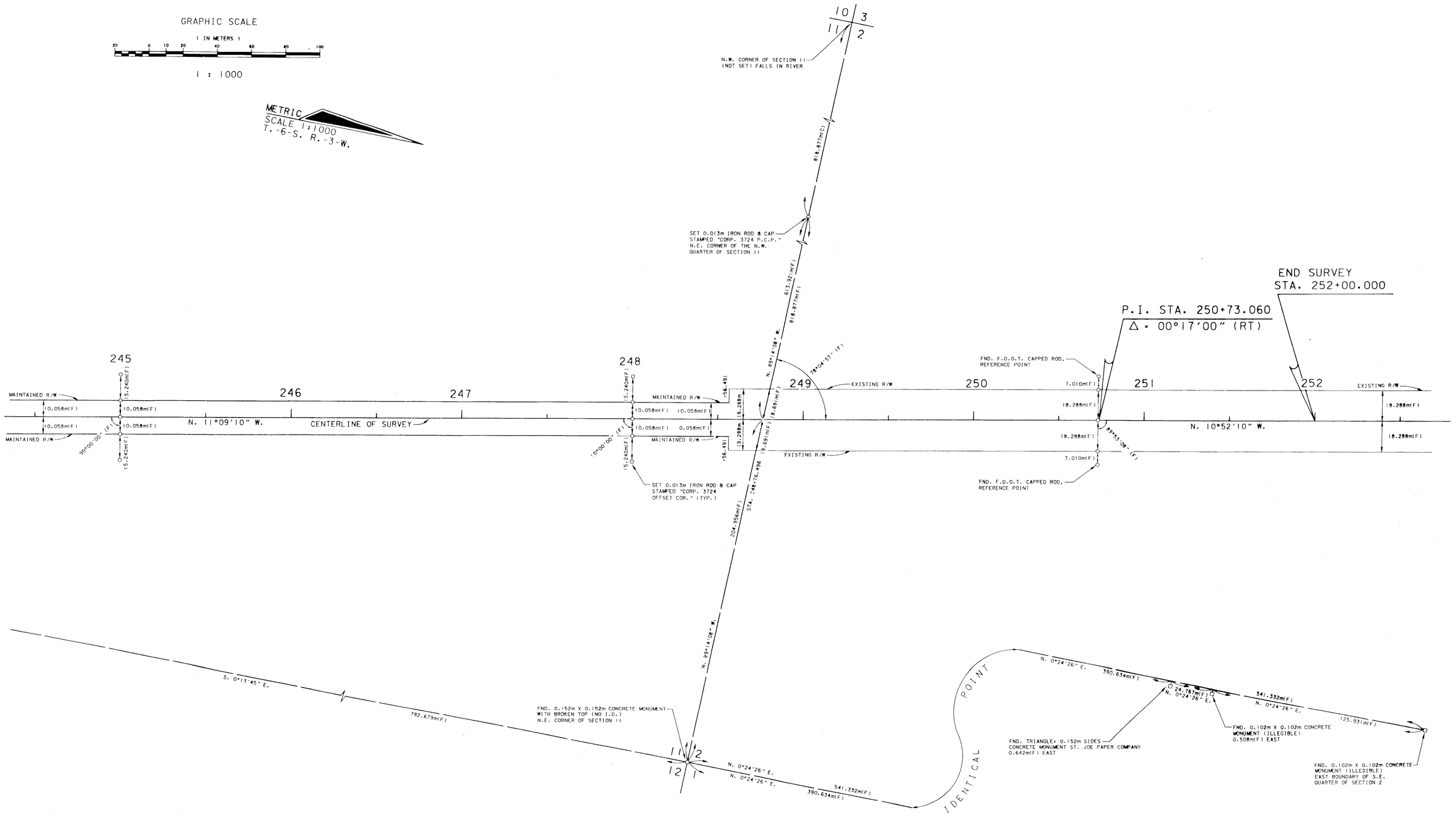

SEE SHEET 1 FOR CERTIFICATION, LEGEND AND GENERAL NOTES.

MAINTENANCE MAP	FLORIDA DEPARTMENT OF TRANSPORTATION RIGHT OF WAY MAPPING	APPROVED BY R G Hood 1-06-97 DISTRICT SURVEYOR ADMINISTRATOR	DATE	REVISION	BY	DATE	REVISION	BY	DATE	PRELIM.	CHRISTINE M. GRUDEN	10/05/96	F.A. PROJECT NO. N/A	MAPS PREPARED BY EMERALD COAST ASSOCIATES, INC. 12605 EMERALD COAST PARKWAY WEST, SUITE 1 DESTIN, FLORIDA 32541	FIELD BOOK NO.'S 20012835 and 20011852
										FINAL	DARYL E.W. BURGIS	12/18/96	STATE ROAD NO. 377 FRANKLIN COUNTY	W.P.I. NO. 3112670	SCALE 1:1000
										CHECKED	DARYL E.W. BURGIS	10/05/96		SECTION 49030	SHEET 11 OF 11

S.R. 377 (U.S. 319) FROM S.R. 30 (U.S. 98) TO WAKULLA COUNTY LINE

FED. ROAD DIST. No.	STATE	FED. AID PROJ. No.	FISCAL YEAR	SHEET NO.	TOTAL SHEETS
	FLA.				

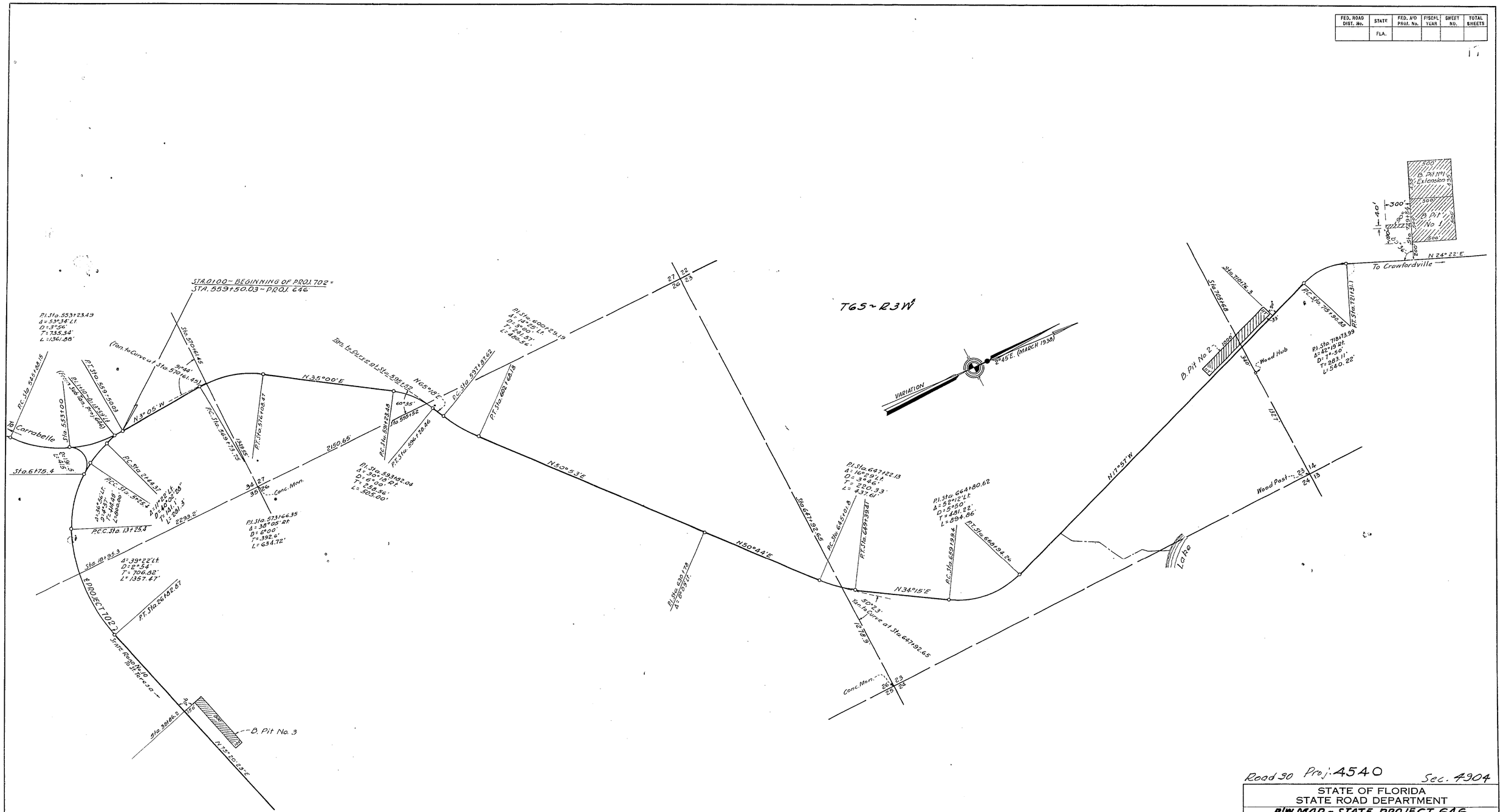

Road 30 Proj. 4540 Sec. 4904

STATE OF FLORIDA
STATE ROAD DEPARTMENT

R/W MAP - STATE PROJECT 646
STATE ROAD NO. 10 - FRANKLIN COUNTY

SCALE:- 1" = 500'

	Names	Dates	Approved by
Designed			
Drawn	B.G.Ellis	Mar 1938	Bridge Engineer.
Traced	L.C.L.	2-8-43	State Highway Engineer.
Checked			Drawing / Index No.
Revised	D.W.B.	10-27-43	

FED. ROAD DIST. No.	STATE	FED. AID PROJ. No.	FISCAL YEAR	SHEET NO.	TOTAL SHEETS
8	FLA.	646	1938	1	3

FIELD BOOKS NO. 14-682 & 14-683

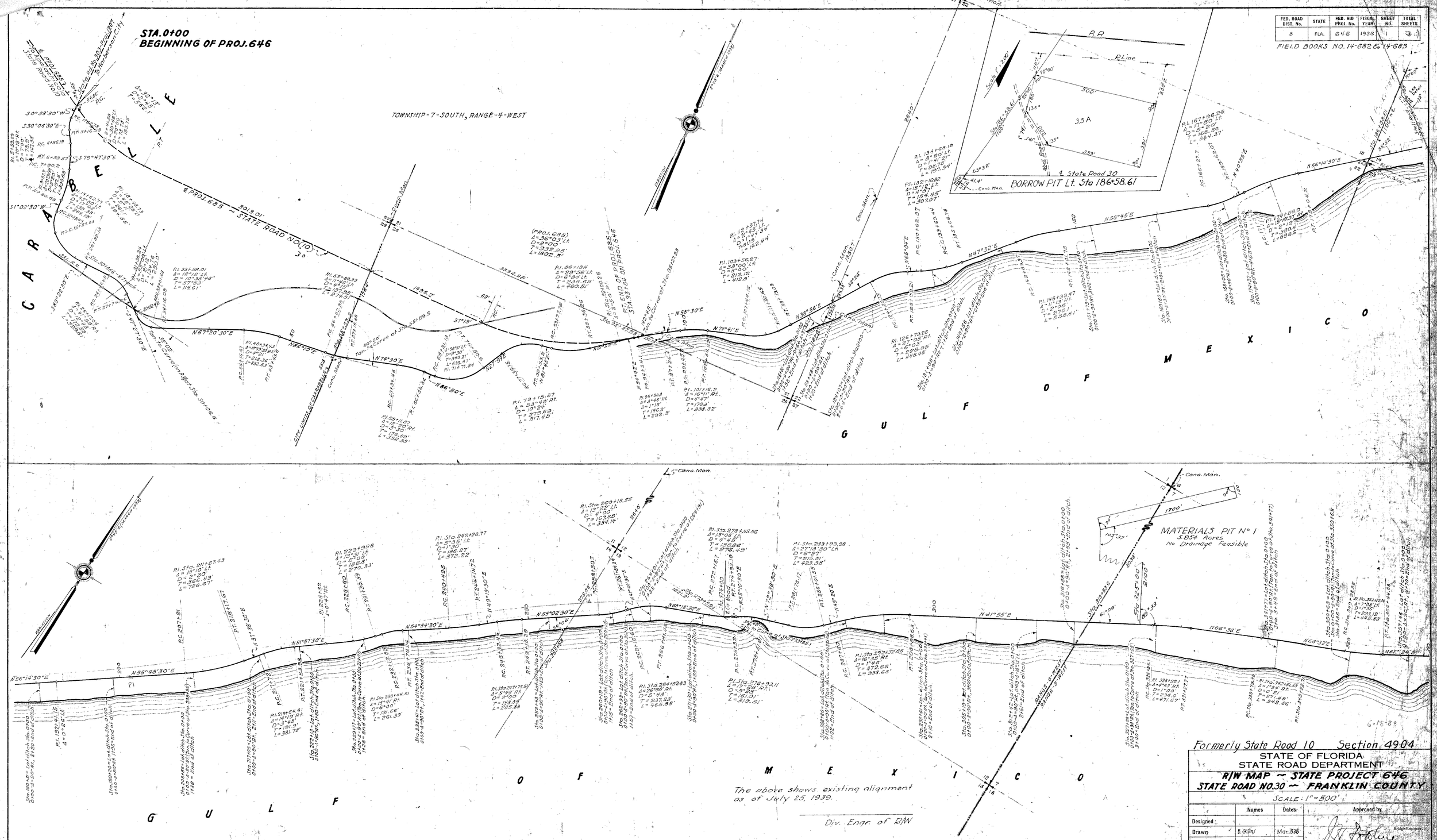

FED. ROAD DIST. No.	STATE	REF. MP PROJ. No.	FISCAL YEAR	SHEET NO.	TOTAL SHEETS
8	FLA.	646	1938	2	3

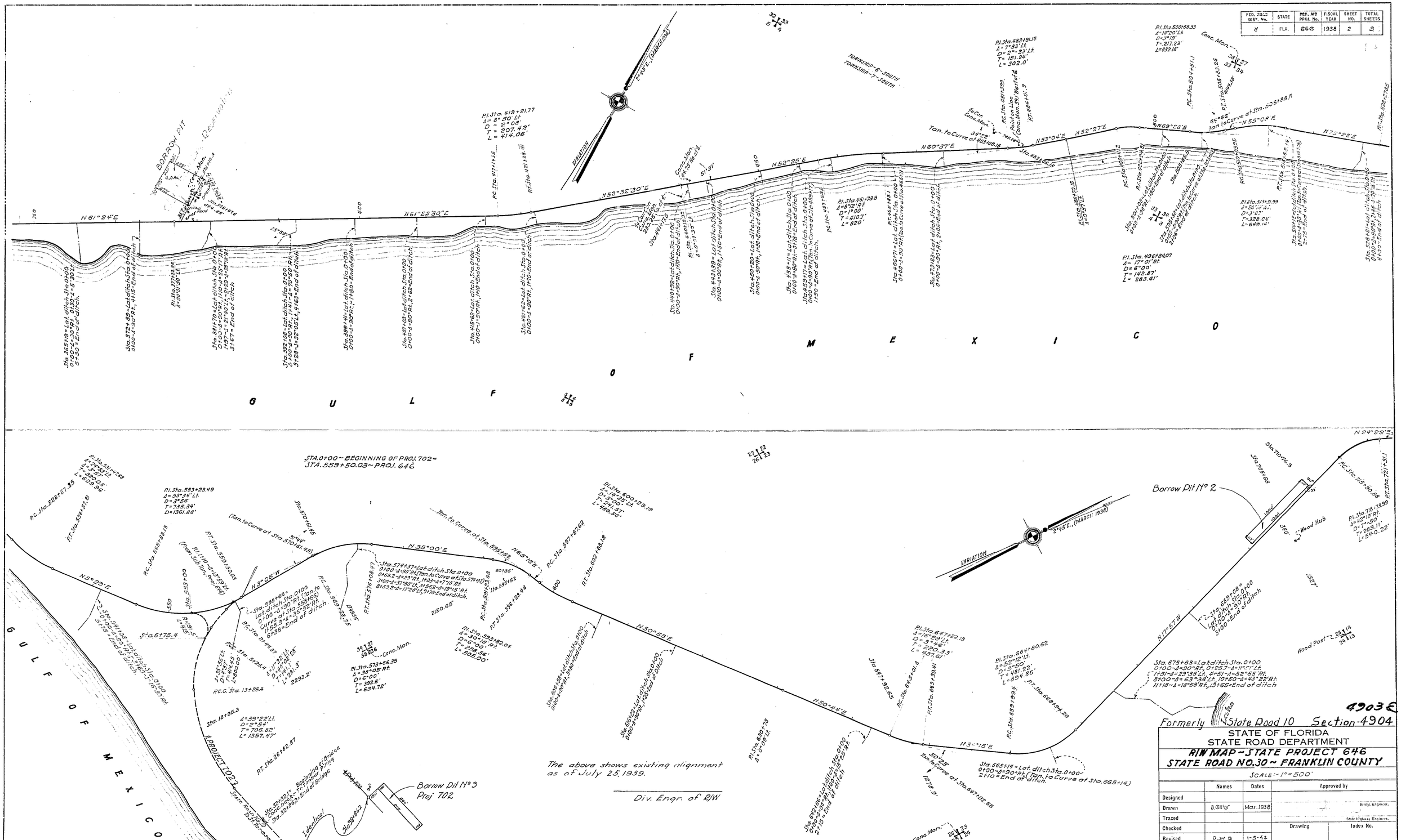

FED. ROAD DIST. No.	STATE	PROJ. NO.	FISCAL YEAR	SHEET NO.	TOTAL SHEETS
8	FLA.	646	1938	3	3

FIELD BOOK NOS. 14-682 & 14-683

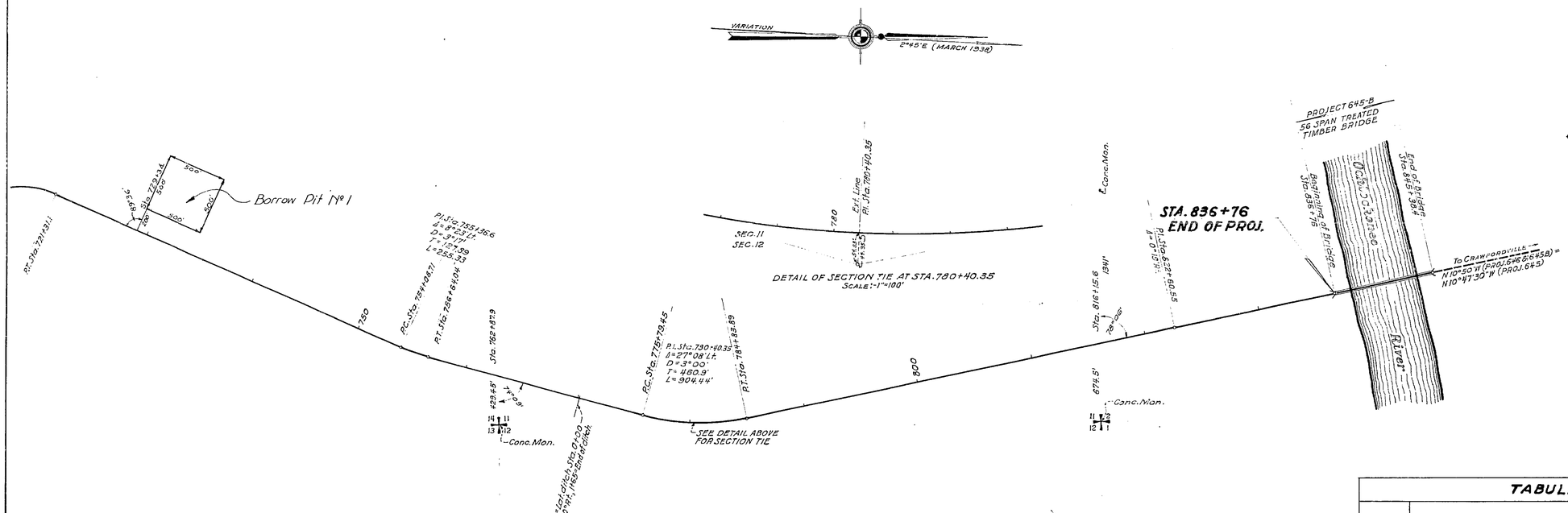

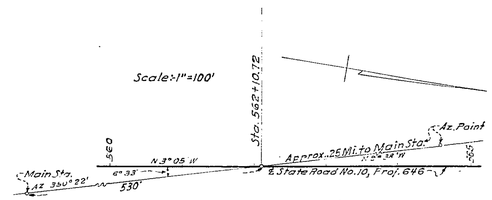

DETAIL OF TURKEY TRIANGULATION STA. AT STA. 562+10.72

NOTE:- All bearings shown on this project are true based on this Triangulation Station. Magnetic Variation, 2°45' E, March, 1938.

TABULATION OF DEEDS IN FILE

SRD NO	GRANTOR	INSTRUMENT	DATE OF INSTR.	RECORDED BOOK	PAGE	CLERKS NO.	REMARKS
1	Lanark Improvement Co.	Q.C. Deed	5-16-25	DD	63		R/W
2	" " "	P. Esmt.	5-16-25	"	57		"
3	Lanark Hotel Co.	" "	5-16-25	"	56		"
4	St. Joe Paper Co. (4540)	Agreement	3-12-43	B. Pit	in Camp Gordon Johston		
5							
6							
7							
8							
9	Gordon Land Co.	Bill of Sale	5-16-50				
10	St. Joe Paper Co.	Permit	5-23-50				
11							
12	City of Carrabelle	Resolution	9-13-51	R.R.	428	4057	R/W
13	City of Carrabelle	Q.C. Deed	9-13-51	R.R.	429 & 430	4058	R/W
14							
15							
16							
17R	A. Bernard Byrd	War. Deed	9-13-51	R.R.	454 & 455	4059	R/W
18R	Daisey Delaney et-al	War. Deed	9-13-51	R.R.	455	4060	R/W
19							
20	Board of Commissioners	Resolution	8-8-50				

SUMMARY OF CULVERTS

STATION	SIZE	LENGTH	TYPE
21+33	12"	33.9'	C.M. Pipe
28+61			Conc. Pipe
34+05	36"	44'	Conc. Pipe
75+02	24"	44'	C.M. Pipe
81+43	24"	41'	"
102+80	12"	41'	"
115+61	24"	37'	Conc. Pipe
118+48	15"	37'	C.M. Pipe
129+07	15"	32'	"
131+98	24"	40'	"
140+56	15"	34'	"
151+79	24"	34'	"
159+80	18"	34'	"
159+05	24"	34'	"
174+37	18"	33'	"
190+31	15"	34'	"
199+20	18"	32.5'	"
208+66	15"	34'	"
217+05	15"	33.75'	"
222+13	18"	38.5'	"
229+77	15"	34'	"
235+41	15"	34'	"
242+43	15"	34'	"
260+19	15"	34'	"
262+33	15"	33.9'	"
269+91	15"	37'	Conc. Pipe
271+30	30"	37'	"
288+66	30"	37'	"
293+41	30"	37'	"
305+13	36"	33.6'	C.M. Pipe
312+42	15"	36.6'	Conc. Pipe
316+88	24"	34'	"
327+08	30"	33.6	"
341+77	30"	33.7	"
350+63	36"	33.6	"
357+46	30"	33.6	"
365+19	30"	36.6'	"
372+89	24"	32.5'	"
381+70	48"	37'	"
392+08	30"	36.8'	"
407+03	30"	33.6'	"
415+62	24"	36.6	"
421+63	48"	32.1	C.M. Pipe
440+32	18"	36.6	Conc. Pipe
449+39	30"	37'	"
460+20	30"	38'	"
465+11	30"	40'	"
469+17	30"	36.6'	C.M. Pipe
466+71	30"	33.3'	"
473+29	15"	40'	Conc. Pipe
501+08	30"	40'	"
506+88	30"	37'	C.I.
514+15	36"	40	Conc.
526+21	30"	32.5'	"
541+08	48"	33'	"
558+66	2-48"	36.3'	"
574+97	24"	35.9'	"
587+25	18"	34'	C.M. Pipe
606+58	18"	36'	"
616+22	18"	35'	"
647+66	18"	32.5'	"
665+14	48"	32.8	"
675+63	48"	34.3'	"
689+08	24"	33.5'	"
735+26	24"	34'	"
770+12	30"	40'	"
797+00	24"		
823+07			

SUMMARY OF BRIDGES

Begins	Ends	Type
43+51.85	44+66.2	1-Span, Timber
277+27.16	277+43.7	1 " " Tr. Timber
429+73.3	429+90.4	1 " " "
481+92	482+06.15	1 " Conc. Deck, Tr. Fin. Piling
490+45.85	490+72.7	1 " Tr. Timber
712+58.75	713+04.75	3 " " "

LOCATION OF POWER LINES

Sta. 20+86 Line Crosses ℄ From Lt. to Rt.
" 201+86 to Sta. 28+05, Line Parallels Road 24' Rt. of ℄
" 28+00 Line Crosses Road From Rt. to Lt.
" 28+00 to Sta. 31+75, Line Parallels Road 24' Lt. of ℄
" 31+75 Line Crosses Road From Lt. to Rt.
" 32+50 " " " Rt. - Lt.
" 32+50 to Sta. 181+35, Line Parrallels Road 24' Lt. of ℄
" 91+00 to Sta. 220+66, " " " 34' " ℄
" 668+44 Line Crosses Road From Rt. to Lt.
" 668+44 to Sta. 836+76, Line Parrallels Road 36' Lt. of ℄.
Line Continues across Bridges (Proj. 645-B)

LOCATION OF TELEPHONE LINES

Sta. 397+00 to Sta. 559+00, Line Parallels Road 34' Lt. of ℄
" 559+00 Line Crosses Road From Lt. to Rt.
" 559+00 to Sta. 836+76, Line Parallels Road 34' Rt. of ℄.
Line Continues across Bridges (Proj. 645-B)

WIDTH & TYPE OF PAVEMENT

Sta. 0+00 to Sta. 181+25, 44' — 36' R.B.S.T.
Sta. 181+25 to Sta. 181+27, 63' — 18' Transition
Sta. 181+27 63' to End of Project — 20' R.B.S.T.

The above shows existing alignment as of July 25, 1939.

Div. Engr. of R/W

Road 30

4903 B

Sec.-4304

STATE OF FLORIDA
STATE ROAD DEPARTMENT

R/W MAP - STATE PROJECT NO. 646
STATE ROAD NO. 10 - FRANKLIN COUNTY

SCALE:-1" = 500'

	Names	Dates	Approved by	
Designed			Bridge Engineer.	
Drawn	March 1938	B. Gilliaf		
Traced			State Highway Engineer.	
Checked			Drawing	Index No.
Revised	D.W.B.	1-5-42		

F.A. PROJECT NO.	SHEET NO.
N/A	

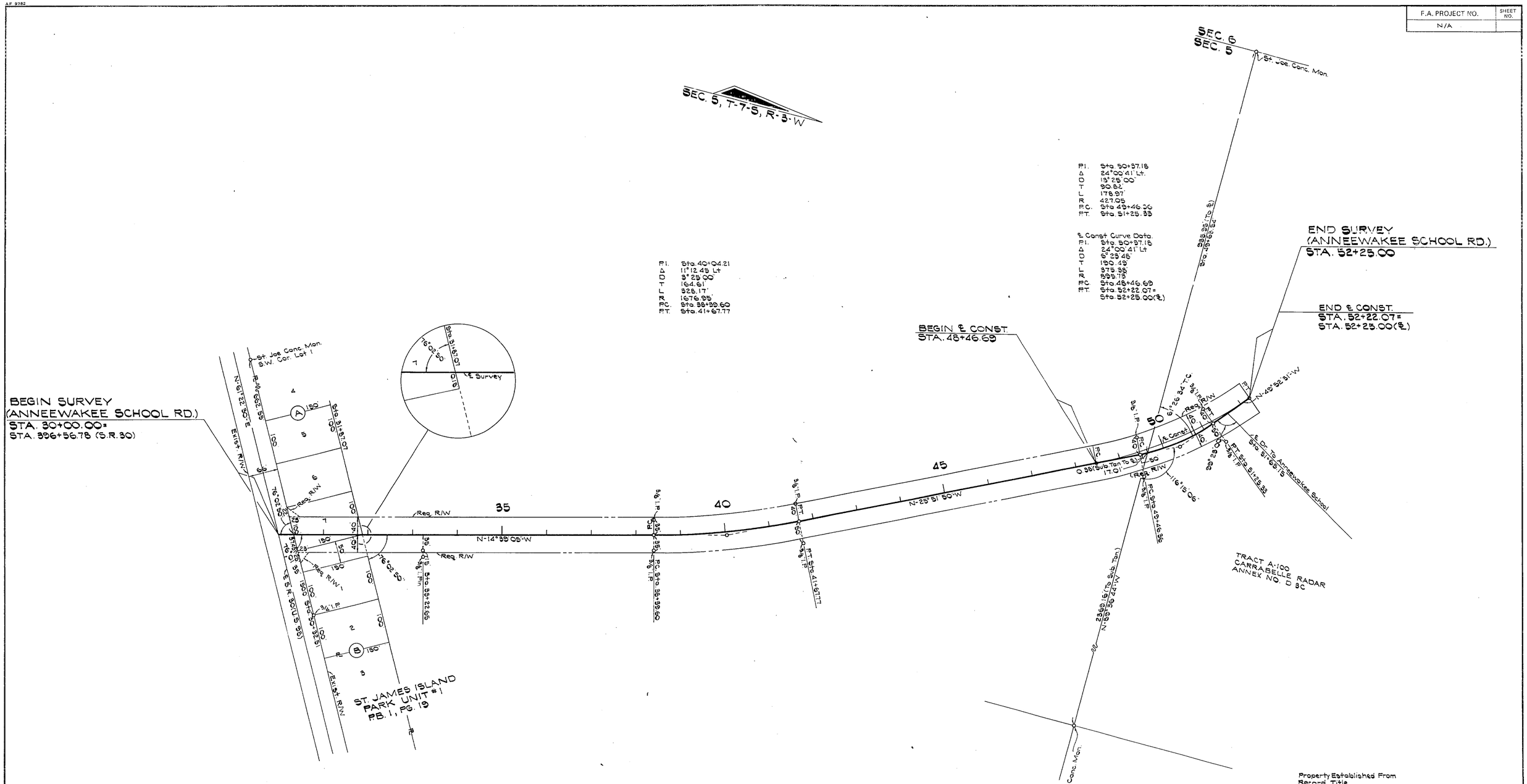

I HEREBY CERTIFY THAT THIS MAP CONSISTING OF SHEET 5 OF 5, IS A TRUE AND ACCURATE DEPICTION OF A FIELD SURVEY PERFORMED FOR THE DEPARTMENT OF TRANSPORTATION IN DEC. 1983, UNDER THE RESPONSIBLE CHARGE OF RUSSELL G. HOOD, FLORIDA REGISTERED LAND SURVEYOR NO. 2058, SAID SURVEY BEING SHOWN AND CERTIFIED IN FIELD BOOK 1030361. I FURTHER CERTIFY TO THE BEST OF MY KNOWLEDGE AND BELIEF, THAT THIS MAP IS TRUE AND ACCURATE AND MEETS THE MINIMUM TECHNICAL REQUIREMENTS FOR BOUNDARY SURVEYS AS SET FORTH IN RULE 21HH-6 AS ADOPTED BY THE FLORIDA BOARD OF LAND SURVEYORS ON SEPTEMBER 1, 1981.

Steadman Carroll

FLORIDA REGISTERED SURVEYOR NO. 2944
FLORIDA DEPARTMENT OF TRANSPORTATION
CHIPLEY, FLORIDA
JUNE 14, 1984

Property Established From Record Title

FLORIDA DEPARTMENT OF TRANSPORTATION
RIGHT OF WAY ENGINEERING SECTION

RIGHT OF WAY MAP

STATE ROAD NO. N/A FRANKLIN COUNTY

	BY	DATE	APPROVED BY	DATE
DRAWN	I.C.	4-25-84	[signature]	5-7-84
TRACED	I.C.	4-25-84	DISTRICT ENGINEER	
CHECKED	B.W.	5-4-84	Cecil L. Ratliff Design 8-25-84 for: ENGINEER OF RIGHT OF WAY	

MAPS PREPARED BY: 3RD DISTRICT
FIELD BOOK NO'S.: 1030361 Dated: Dec. 1983
W.P.I. NO. 3221054
SCALE 1" = 100'
SECTION 4904 (OLD PROJ. 646)
SHEET 5 OF 5

REVISION	BY	DATE

ANNEEWAKEE SCHOOL ROAD ~ FROM S.R. 30 TO 0.4 MILES NORTH