FED. ROAD DIV. No.	STATE	SEC. AND JOB No.	FISCAL YEAR	SHEET No.	TOTAL SHEETS
3	FLA.	4902-102	'47	1	2

11

BEGIN JOB 4902-102 (NORTH LEG)
STATION 40+00 =
STA. 203+42.0, OLD ROAD 301

END JOB 4902-102
STATION 230+26.24

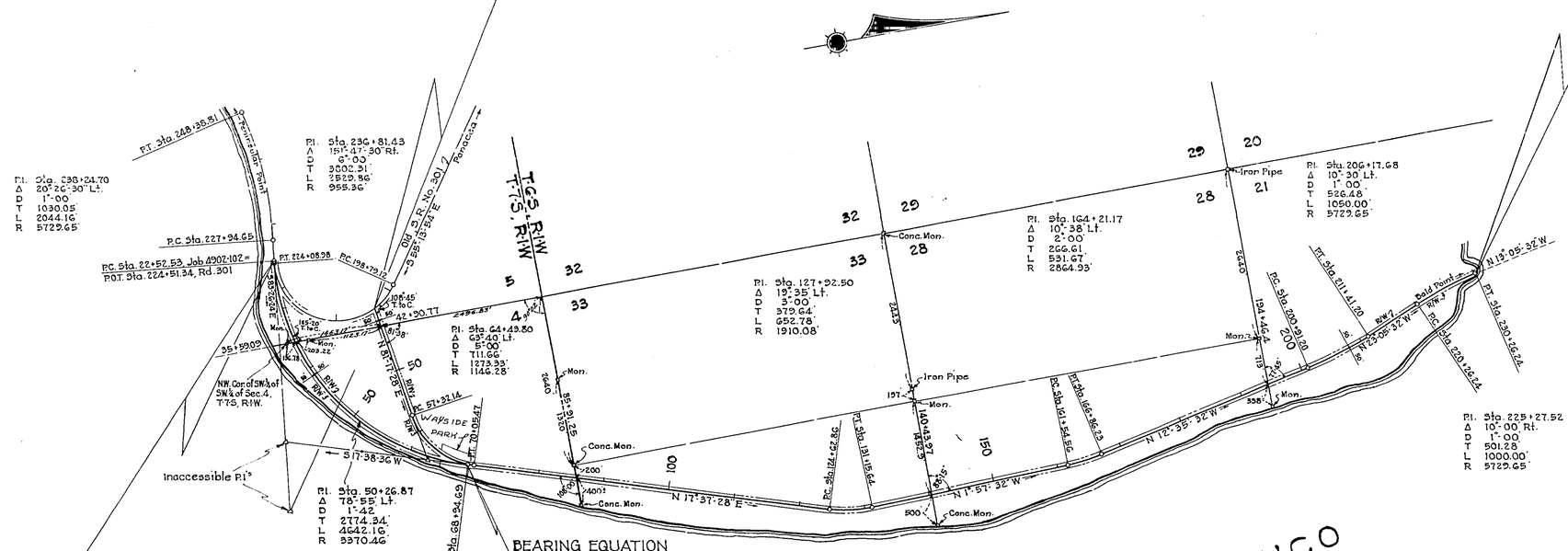

BEGIN JOB 4902-102 (SOUTH LEG)
P.C. STATION 22+52.53 =
STA. 224+51.34, OLD ROAD 301

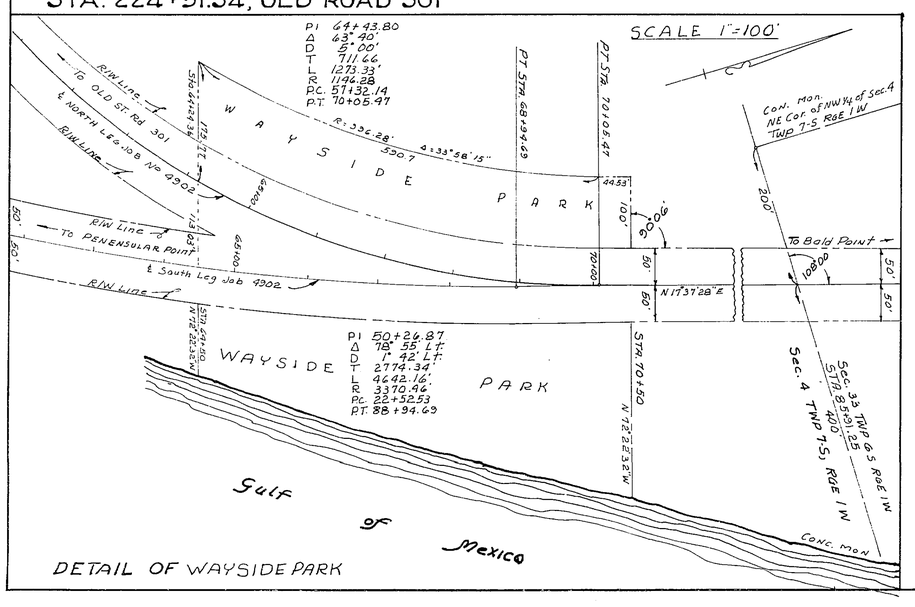

DETAIL OF WAYSIDE PARK

PROPOSED R/W WIDTH
50' RT. & LT. OF ℄ FROM BEG. TO END OF JOB (STA. 40+00 TO 230+26.24)
50' - - - - ℄ - - - - - SOUTH LEG (STA. 22+52.53-68+94.69)

TOTAL LENGTH 4.483 MILES

STATE OF FLORIDA
STATE ROAD DEPARTMENT

RIGHT OF WAY MAP

SECTION No. 4902-102
ROAD No. 370 FRANKLIN COUNTY

SCALE 1"=1000'	NAMES	DATES	APPROVED BY
DRAWN	D.L.T.	9-8-47	
TRACED	W.P.	9-8-47	DIVISION ENGINEER
INDEXED			
REVISED		10-18-47	STATE HIGHWAY ENGINEER
REVISED			

Revision	By	Date
Detail of Park	NHC	9-29-47

FED. ROAD DIV. No.	STATE	SEC. AND JOB No.	FISCAL YEAR	SHEET No.	TOTAL SHEETS
3	FLA.	4902-102	48	2	2

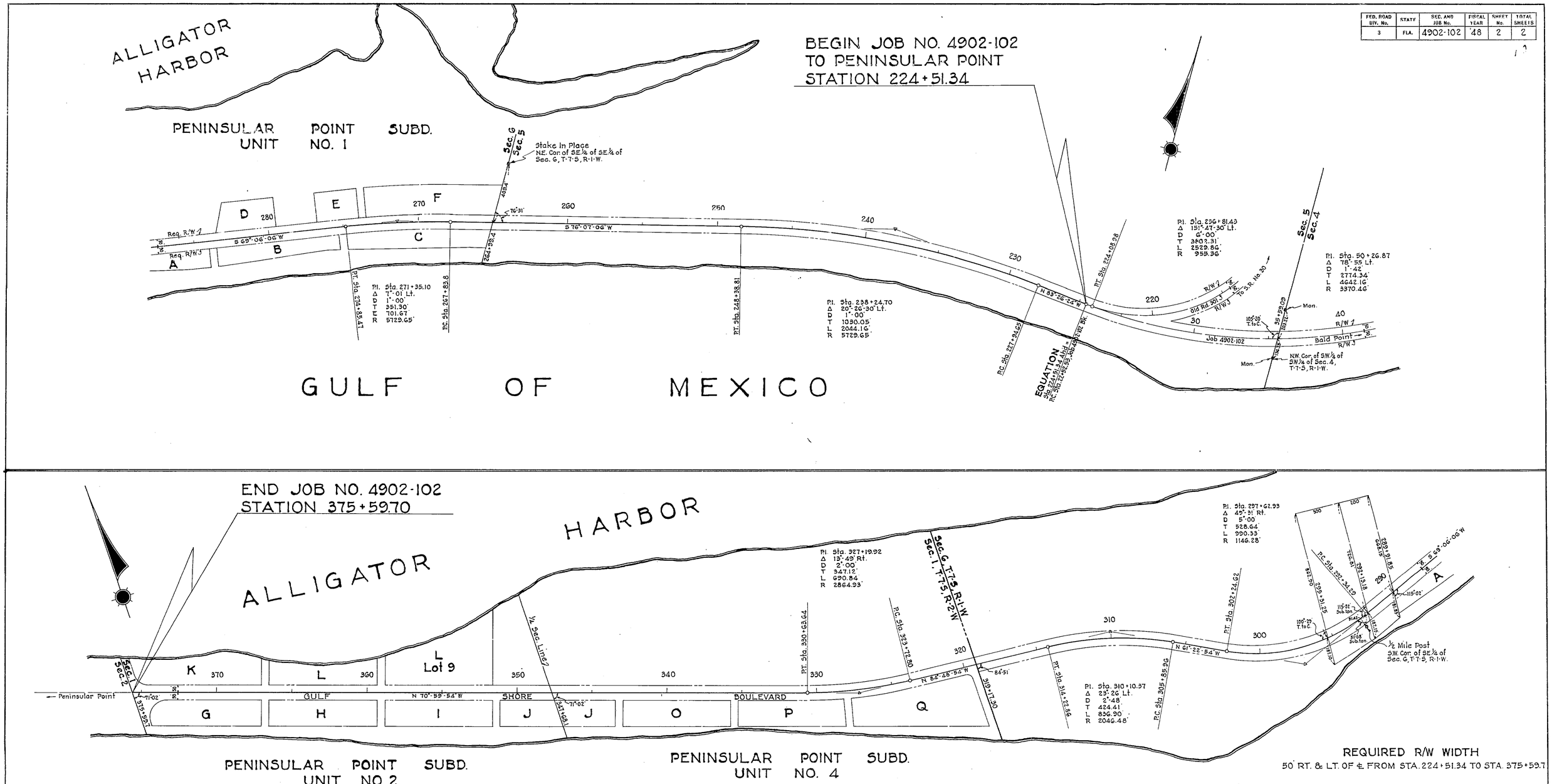

REQUIRED R/W WIDTH

50' RT. & LT. OF ℄ FROM STA. 224+51.34 TO STA. 375+59.7

STATE OF FLORIDA
STATE ROAD DEPARTMENT

RIGHT OF WAY MAP

SECTION No. 4902-102

ROAD No. 370 FRANKLIN COUNTY

SCALE 1" = 300'	NAMES	DATES	APPROVED BY
DRAWN	W.P.	6-8-48	
TRACED	W.P.	6-8-48	DIVISION ENGINEER
INDEXED			
REVISED			STATE HIGHWAY ENGINEER
REVISED			