LEGEND

&	AND
AC.	ACRES
AH.	AHEAD
AND.	AND.
ALUM.	ALUMINUM
AVE.	AVENUE
BK.	BACK
℄	BASE LINE
B.O.E.	BASKERVILLE, DONOVAN ENGINEERING, INC.
BLVD.	BOULEVARD
BLDG.	BUILDING
BUS.	BUSINESS
(C)	CALCULATED DATA
C.I.P.	CAPPED IRON PIPE
C.I.R.	CAPPED IRON ROD
CRF	CAPPED ROD FOUND
C.C.G.	CARLAN CONSULTING GROUP
℄	CENTERLINE
C.C.R.	CERTIFIED CORNER RECORD
CH.	CHAIN(S)
C.L.F.	CHAIN LINK FENCE
CB	CHORD BEARING
COMM.	COMMERCIAL
CO.	COMPANY
CONC.	CONCRETE
C.B.S.	CONCRETE BLOCK STRUCTURE
C.M., CONC. MON.	CONCRETE MONUMENT
C.P.	CONCRETE PIPE
COR.	CORNER
CORP.	CORPORATION
CO.	COUNTY
C.R.	COUNTY ROAD
C2	CURVE NUMBER
C.S.	CURVE TO SPIRAL
D.B.	DEED BOOK
(D)	DEED DATA
D	DEGREE OF CURVATURE
°	DEGREES
Δ	DELTA (CENTRAL ANGLE)
DEPT.	DEPARTMENT
D.O.T.	DEPARTMENT OF TRANSPORTATION
D.H.	DRILLED HOLE
DR.	DRIVE
D.R.M.P.	DYER, RIDDLE, MILLS AND PRECOURT, INC.
E.	EAST
X	EASTING PLANE COORDINATE VALUE
ENG	ENGINEERING
E.O.P.	EDGE OF PAVEMENT
EFB	ELECTRONIC FIELD BOOK
ET AL	AND OTHERS
ET UX	AND WIFE
EXIST.	EXISTING
F.A.P.	FEDERAL AID PROJECT
'	FEET/MINUTES
(F)	FIELD DATA
F.P.	FINANCIAL PROJECT
FLA./FL	FLORIDA
F.D.O.T.	FLORIDA DEPARTMENT OF TRANSPORTATION
FND.	FOUND
GOV'T.	GOVERNMENT
HA.	HECTARES
HWY.	HIGHWAY
I.D.	IDENTIFICATION
"	INCHES/SECONDS
INC.	INCORPORATED
I-	INTERSTATE
I.P.	IRON PIPE
I.R.	IRON ROD
I.R.C., I.R. & C.	IRON ROD & CAP
JR.	JUNIOR
LN.	LANE
LT.	LEFT
L	LENGTH OF CURVE
L.B.	LICENSED BUSINESS
LTD.	LIMITED
L.A.	LIMITED ACCESS
L.O.C.	LIMITS OF CONSTRUCTION
LI	LINE NUMBER
L.T.	LONG TANGENT
MAINT.	MAINTAINED
m	METERS
mm	MILLIMETER
MON.	MONUMENT
N & D	NAIL AND DISK
N.	NORTH
NAD	NORTH AMERICAN DATUM
Y	NORTHING PLANE COORDINATE VALUE
N/A	NOT APPLICABLE
N.T.S.	NOT TO SCALE
No.	NUMBER
NWFL	NORTHWEST FLORIDA
O.R.	OFFICIAL RECORDS
PGS.	PAGES
PK	PARKER KALON
P.R.M.	PERMANENT REFERENCE MONUMENT
PL.	PLACE
P.B.	PLAT BOOK
(P)	PLAT DATA
+	PLUS OR MINUS
PT.	POINT
P.C.C.	POINT OF COMPOUND CURVE
P.C.	POINT OF CURVATURE
P.I.	POINT OF INTERSECTION
P.T.	POINT OF TANGENCY
P.O.C.	POINT ON CURVE
P.O.L.	POINT ON LINE
P.O.T.	POINT ON TANGENT
P.L.S.	PROFESSIONAL LAND SURVEYOR & MAPPER
POP.	POPULATION
PRELIM.	PRELIMINARY
℄	PROPERTY LINE
R	RADIUS/RANGE
R.R.	RAILROAD
RGE.	RANGE
REC.	RECOVERED
R.L.S.	REGISTERED LAND SURVEYOR
REQ.	REQUIRED
RES.	RESIDENTIAL
RD.	ROAD
RDWY.	ROADWAY
RT.	RIGHT
R/W	RIGHT OF WAY
SAN.	SANITARY
SEC.	SECTION
SR.	SENIOR
S.W.	SIDEWALK
S.P.	SINGLE PROPORTION
S.P.I.	SPIRAL POINT OF INTERSECTION
S.	SOUTH
S.C.	SPIRAL TO CURVE
SF	SQUARE FEET
SM	SQUARE METERS
S.R.	STATE ROAD
S.R.D.	STATE ROAD DEPARTMENT
ST.	STREET/SAINT
STA.	STATION
T.B.	TANGENT BEARING
T.C.	TANGENT TO CURVE
T	TANGENT LENGTH OF CURVE/TOWNSHIP
T.C.E.	TEMPORARY CONSTRUCTION EASEMENT
TERR.	TERRACE
TS	TITLE SEARCH
TP./TWP.	TOWNSHIP
U.S.	UNITED STATES
W.	WEST
W/	WITH
W.P.I.	WORK PROGRAM ITEM

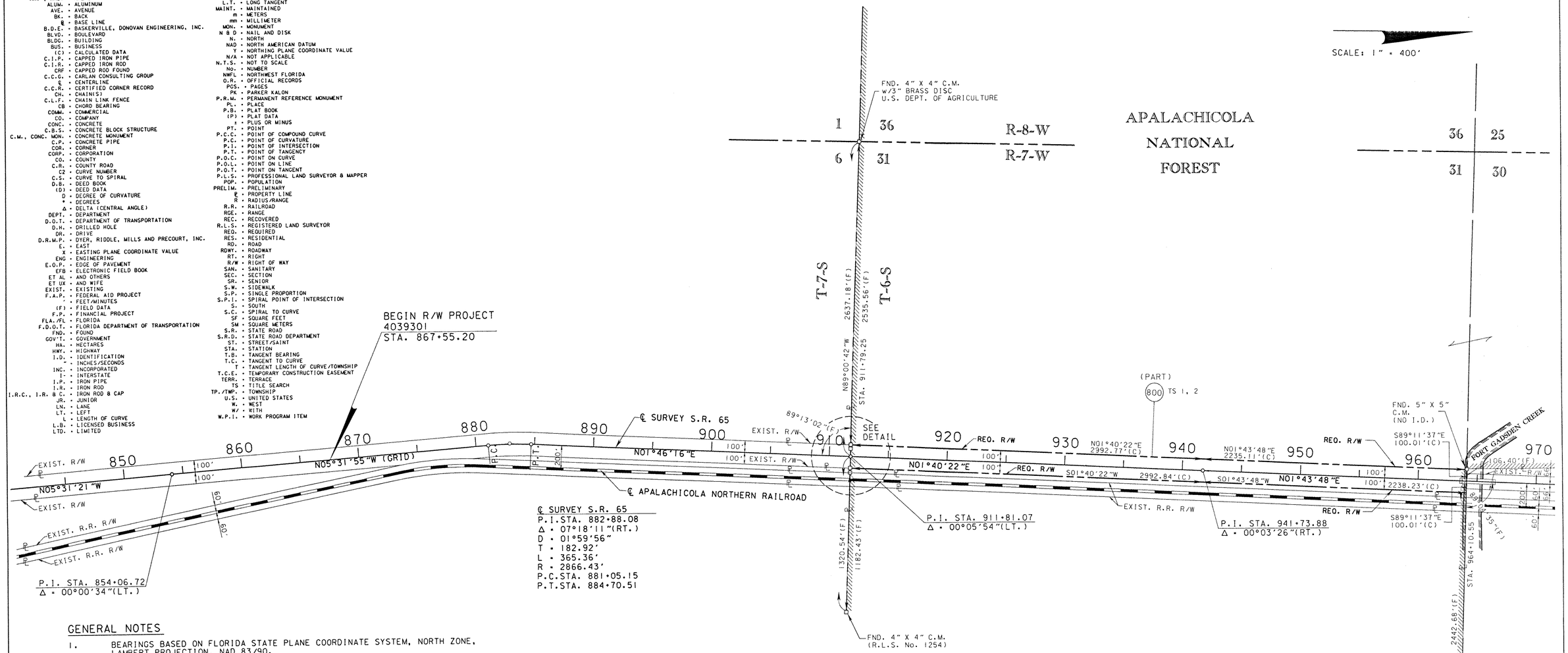

GENERAL NOTES

1. BEARINGS BASED ON FLORIDA STATE PLANE COORDINATE SYSTEM, NORTH ZONE, LAMBERT PROJECTION, NAD 83/90.
2. PROPERTY BOUNDARIES DETERMINED FROM FIELD SURVEY, PLATS OF RECORD AND RECORD TITLE.
3. UNDERGROUND ENCROACHMENTS IF ANY, NOT LOCATED.
4. RIGHT OF WAY MONUMENTS TO BE SET AFTER CONSTRUCTION OF PROJECT IS COMPLETE.
5. ONLY FIXED IMPROVEMENTS PERTINENT TO THE PARCELS TO BE ACQUIRED ARE SHOWN. FIXED INTERIOR IMPROVEMENTS NOT LOCATED.
6. THIS RIGHT OF WAY MAP WAS PREPARED FOR THE PURPOSE OF PREPARING LEGAL LAND DESCRIPTIONS, ACQUISITION DOCUMENTS, MONUMENTATION, PROPERTY MANAGEMENT AND AS AN AID IN THE APPRAISAL OF THE RIGHT OF WAY REQUIRED FOR TRANSPORTATION FACILITIES. THIS MAP IS NOT A SURVEY.
7. THIS RIGHT OF WAY MAP IS SUPPORTED BY A RIGHT OF WAY CONTROL SURVEY DATED OCTOBER 4, 2001. PREPARED UNDER THE RESPONSIBLE CHARGE OF THADUS WAYNE YONGUE, FLORIDA REGISTERED LAND SURVEYOR NUMBER 4184. CERTIFIED COPIES OF THIS SURVEY ARE FILED OF RECORD IN THE DISTRICT 3 OFFICE IN CHIPLEY.
8. ATTENTION IS DIRECTED TO THE FACT THAT THESE MAPS MAY HAVE BEEN REDUCED IN SIZE BY REPRODUCTION. THIS MUST BE CONSIDERED WHEN SCALING DATA.
9. ALL ANGLES ARE 90° UNLESS OTHERWISE SHOWN.

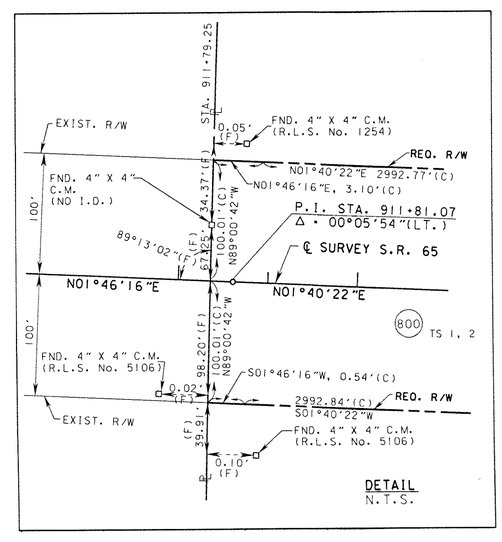

INDEX

SHEET NO.	DESCRIPTION
1-4	DETAIL SHEETS
4	TABLE OF OWNERSHIP
5-7	CENTERLINE REFERENCE POINTS

UTILITY OWNERS

ELECTRICITY - FLORIDA POWER CORPORATION
WATER & SEWER - CITY OF EAST POINT
TELEPHONE - GT COM

THIS MAP IS NOT A SURVEY.

RIGHT OF WAY MAP	FLORIDA DEPARTMENT OF TRANSPORTATION RIGHT OF WAY MAPPING	APPROVED BY R. B. Hood DISTRICT SURVEYOR ADMINISTRATOR	DATE 7-03-02	REVISION	BY	DATE	REVISION	BY	DATE		BY	DATE	SECTION N/A
										PRELIM	R.GIBSON	4-15-02	MAPS PREPARED BY: D.R.M.P. INC. 1505 E.COLONIAL DRIVE ORLANDO, FL 32803
										FINAL	J.FLICK	5-23-02	FIELD BOOK NO.'S 10040117, 10318898
										CHECKED	A.SCHAEFER	5-23-02	W.P.I. No. N/A / SCALE: 1" = 400'
										STATE ROAD No. 65	FRANKLIN COUNTY	F.P. No. 4039301	SHEET 1 OF 7

S.R. 65 FROM S.R. 30 (U.S. 98) TO LIBERTY COUNTY LINE

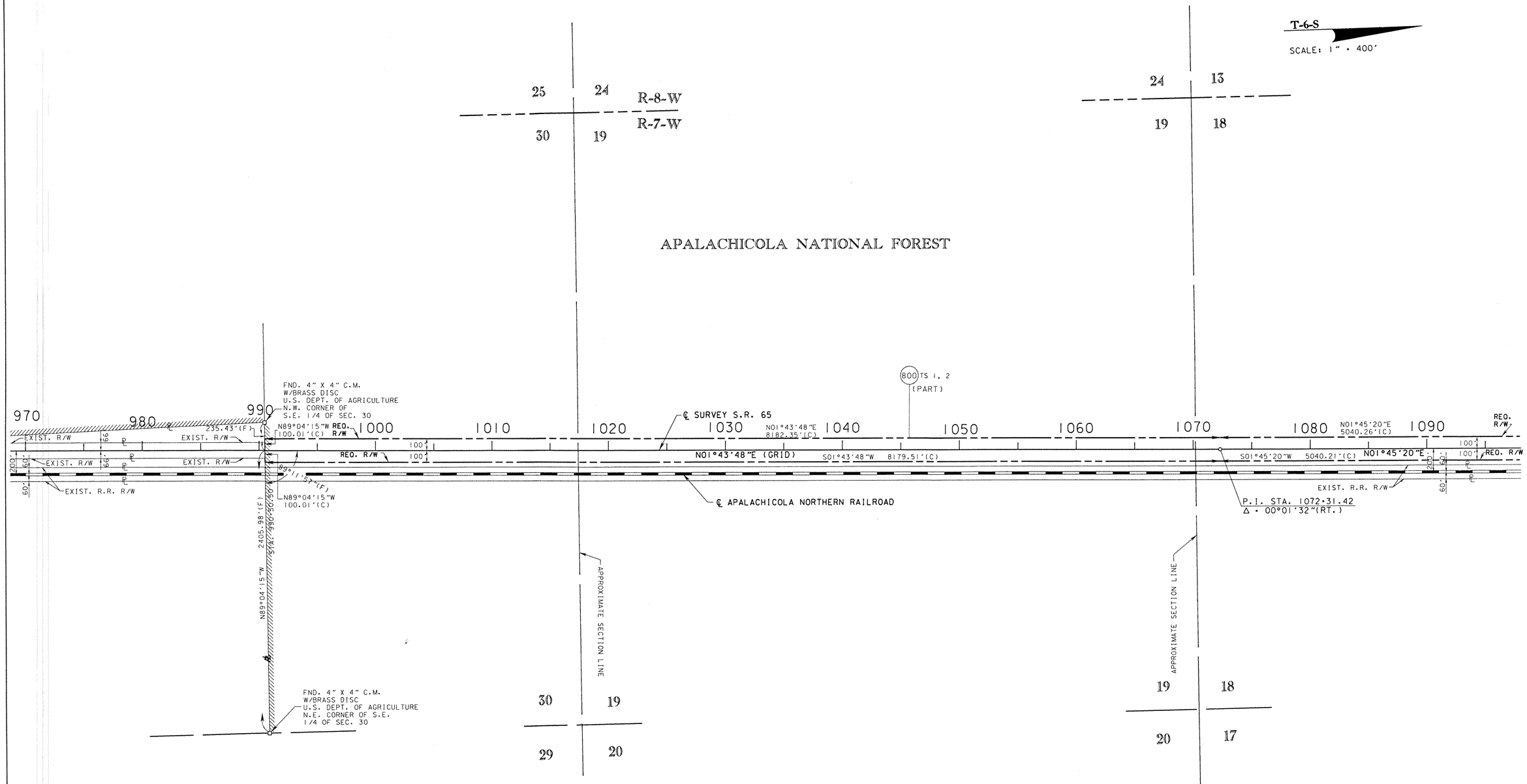

THIS MAP IS NOT A SURVEY.
SEE SHEET 1 FOR LEGEND AND GENERAL NOTES.

RIGHT OF WAY MAP	FLORIDA DEPARTMENT OF TRANSPORTATION RIGHT OF WAY MAPPING	APPROVED BY R G Hood DATE 7-09-02 DISTRICT SURVEYOR ADMINISTRATOR	REVISION	BY	DATE	REVISION	BY	DATE		BY	DATE	SECTION N/A	MAPS PREPARED BY: D.R.M.P. INC. 1505 E.COLONIAL DRIVE ORLANDO, FL 32803	FIELD BOOK NO.'S 10040117, 10318898
									PRELIM	R.GIBSON	4-15-02			
									FINAL	J.FLICK	5-23-02	STATE ROAD No. 65	W.P.I. No. N/A	SCALE: 1" = 400'
									CHECKED	A.SCHAEFER	5-23-02	FRANKLIN COUNTY	F.P. No. 4039301	SHEET 2 OF 7

S.R. 65 FROM S.R. 30 (U.S. 98) TO LIBERTY COUNTY LINE

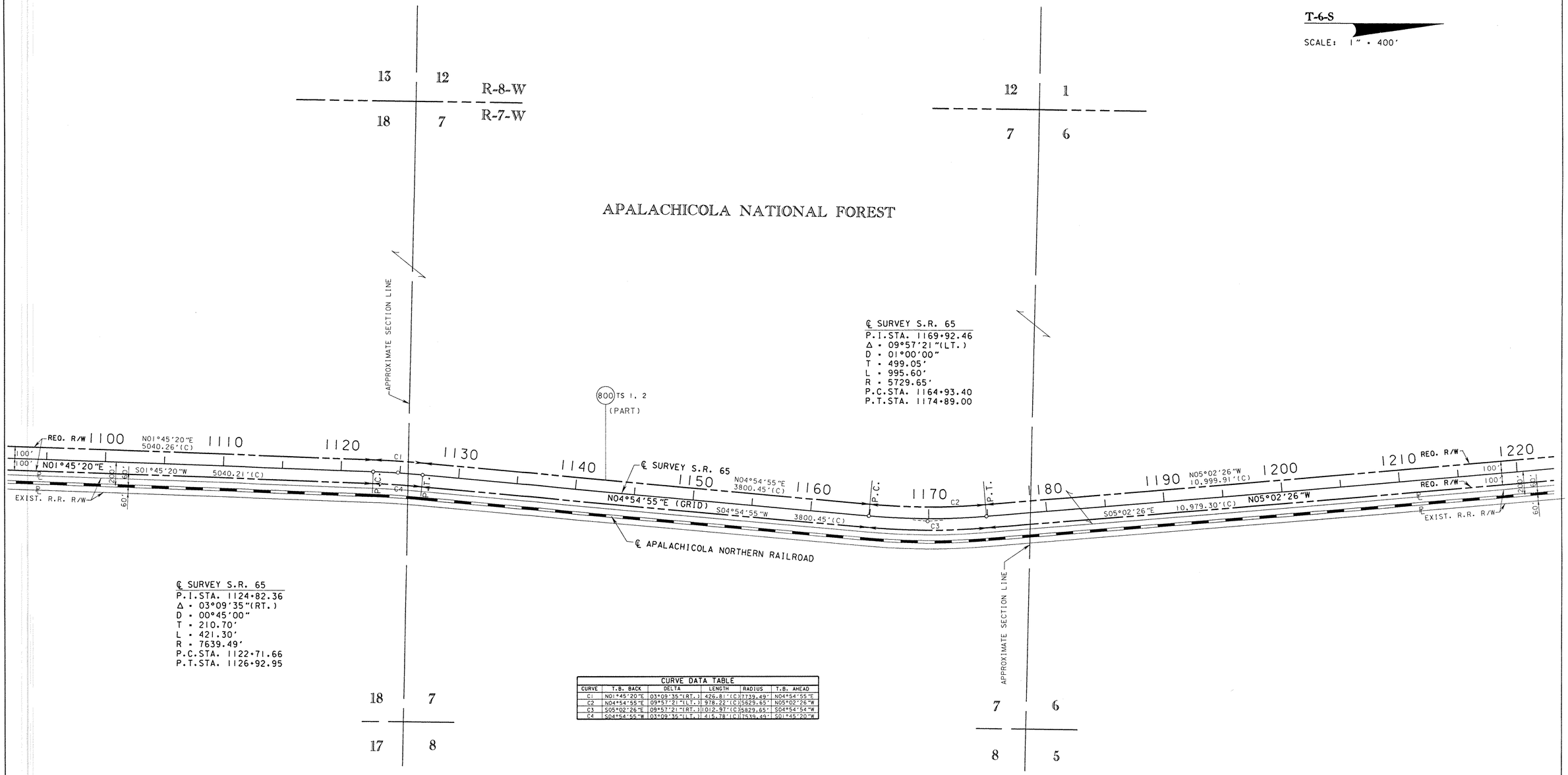

CURVE DATA TABLE

CURVE	T.B. BACK	DELTA	LENGTH	RADIUS	T.B. AHEAD
C1	N01°45'20"E	03°09'35"(RT.)	426.81'(C)	7739.49'	N04°54'55"E
C2	N04°54'55"E	09°57'21"(LT.)	978.22'(C)	5629.65'	N05°02'26"W
C3	S05°02'26"E	09°57'21"(RT.)	1012.97'(C)	5829.65'	S04°54'54"W
C4	S04°54'55"W	03°09'35"(LT.)	415.78'(C)	7539.49'	S01°45'20"W

THIS MAP IS NOT A SURVEY.
SEE SHEET 1 FOR LEGEND AND GENERAL NOTES.

RIGHT OF WAY MAP	FLORIDA DEPARTMENT OF TRANSPORTATION RIGHT OF WAY MAPPING	APPROVED BY R.G. Hood DATE 7-09-02 DISTRICT SURVEYOR ADMINISTRATOR	REVISION	BY	DATE	REVISION	BY	DATE		BY	DATE	SECTION N/A	MAPS PREPARED BY: D.R.M.P. INC. 1505 E.COLONIAL DRIVE ORLANDO, FL 32803	FIELD BOOK NO.'S 10040117, 10318898
									PRELIM	R.GIBSON	4-15-02		W.P.I. No. N/A	SCALE: 1" = 400'
									FINAL	J.FLICK	5-23-02	STATE ROAD No. 65	FRANKLIN COUNTY	F.P. No. 4039301	SHEET 3 OF 7
									CHECKED	A.SCHAEFER	5-23-02				

S.R. 65 FROM S.R. 30 (U.S. 98) TO LIBERTY COUNTY LINE

TABLE OF OWNERSHIP

PARCEL NO.	SHEET NO.	NAME	AREA TAKEN	REMAINDERS LEFT	REMAINDERS RIGHT	COMMENTS	RECORDING DATA
800	1,2,3,4	UNITED STATES OF AMERICA	159.134 AC.	———	———	PERPETUAL EASEMENT	

REVISION	BY	DATE

LEGEND	
PARCEL NUMBER IDENTIFICATION	TYPE USE
100-699	DEEDS OF ALL TYPES
700-799	TEMPORARY EASEMENTS
800-899	PERPETUAL EASEMENTS
900-999	LICENSE

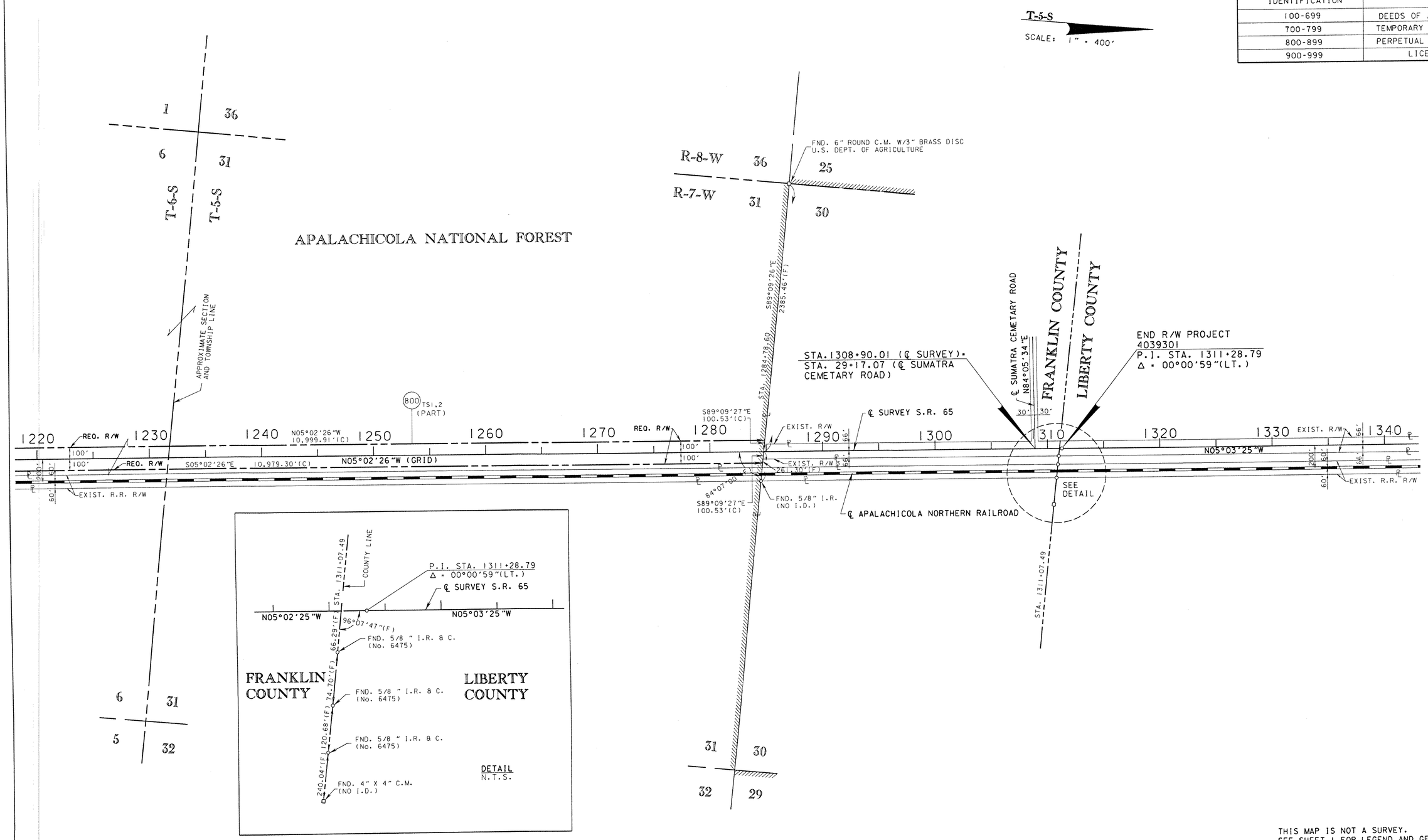

THIS MAP IS NOT A SURVEY.
SEE SHEET 1 FOR LEGEND AND GENERAL NOTES.

RIGHT OF WAY MAP

FLORIDA DEPARTMENT OF TRANSPORTATION
RIGHT OF WAY MAPPING

APPROVED BY — DATE
R H Hood 7-03-02
DISTRICT SURVEYOR ADMINISTRATOR

REVISION	BY	DATE	REVISION	BY	DATE

	BY	DATE
PRELIM	R.GIBSON	4-15-02
FINAL	J.FLICK	5-23-02
CHECKED	A.SCHAEFER	5-23-02

SECTION N/A
STATE ROAD No. 65 — FRANKLIN COUNTY

MAPS PREPARED BY: D.R.M.P. INC. 1505 E.COLONIAL DRIVE ORLANDO, FL 32803
FIELD BOOK NO.'S 10040117, 10318898
W.P.I. No. N/A
SCALE: 1" = 400'
F.P. No. 4039301
SHEET 4 OF 7

S.R. 65 FROM S.R. 30 (U.S. 98) TO LIBERTY COUNTY LINE

REFERENCE POINTS
NOT TO SCALE

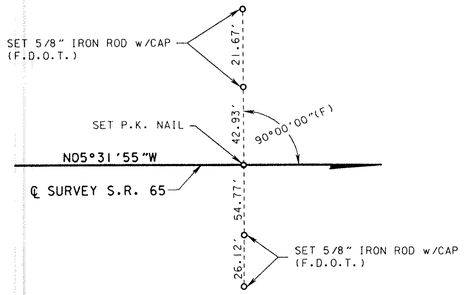

BEGIN SURVEY
STA. 867+55.20

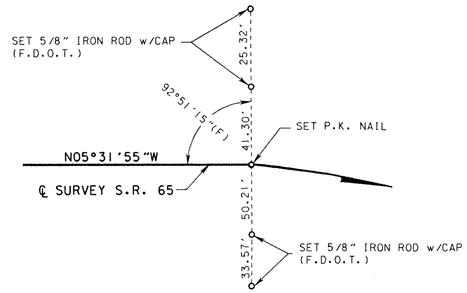

P.C. STA. 881+05.15

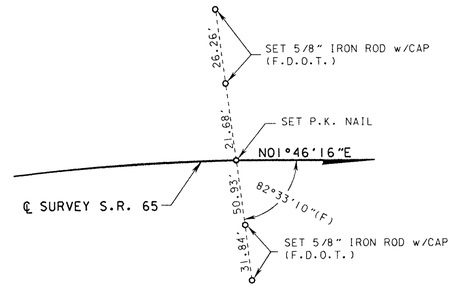

P.T. STA. 884+70.51

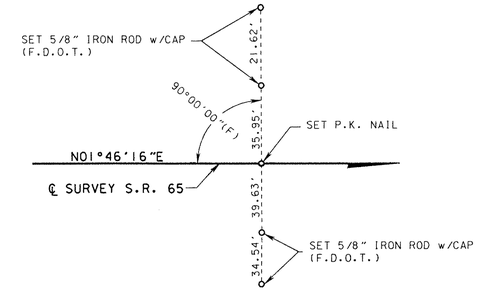

STA. 898+35.33

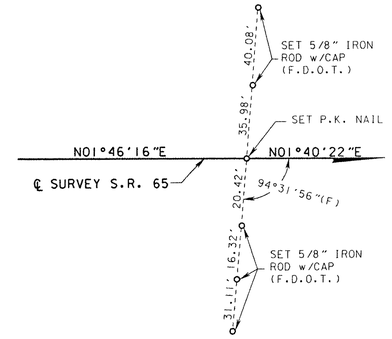

P.I. STA. 911+81.07

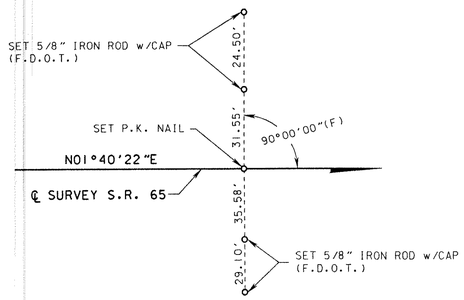

STA. 921+79.51

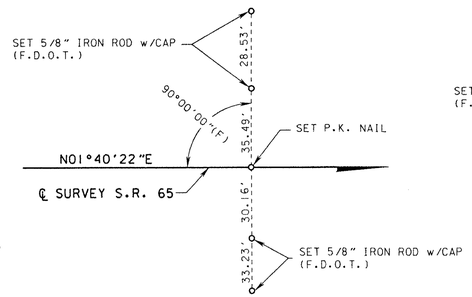

STA. 931+89.01

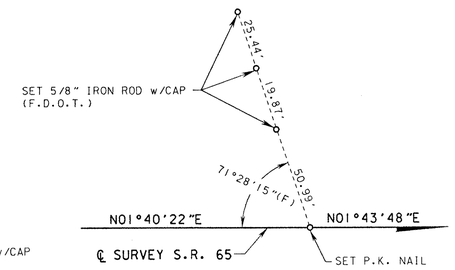

P.I. STA. 941+73.88

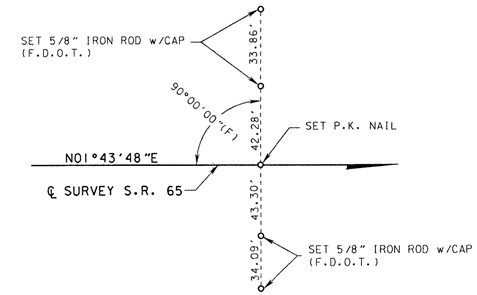

STA. 952+21.43

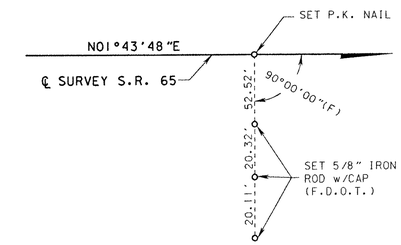

STA. 962+98.06

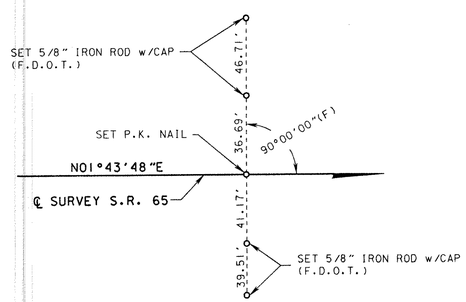

STA. 972+93.92

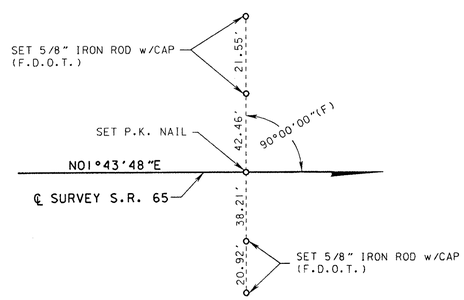

STA. 983+26.78

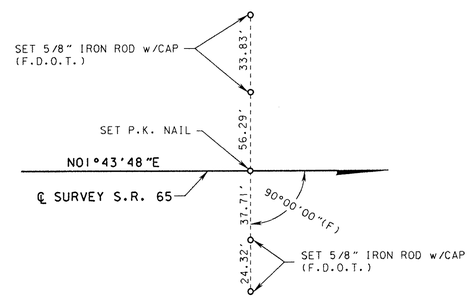

STA. 992+28.22

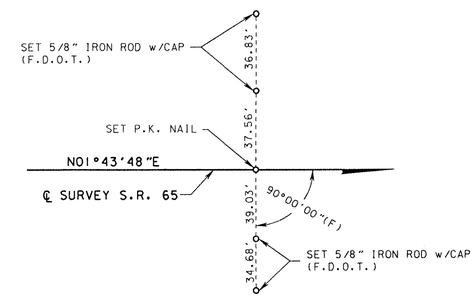

STA. 1003+73.77

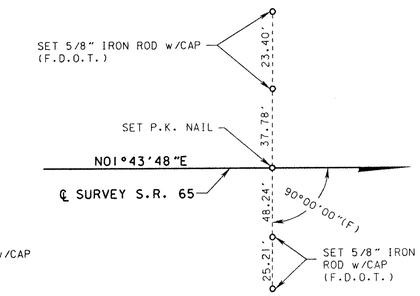

STA. 1015+19.37

THIS MAP IS NOT A SURVEY.
SEE SHEET 1 FOR LEGEND AND GENERAL NOTES.

RIGHT OF WAY MAP	FLORIDA DEPARTMENT OF TRANSPORTATION RIGHT OF WAY MAPPING	APPROVED BY R.A. Hood DATE 7-09-02 DISTRICT SURVEYOR ADMINISTRATOR	REVISION	BY	DATE	REVISION	BY	DATE	PRELIM	R.GIBSON	4-15-02	SECTION N/A	MAPS PREPARED BY: D.R.M.P. INC. 1505 E.COLONIAL DRIVE ORLANDO, FL 32803	FIELD BOOK NO.-S 10040117, 10318898
									FINAL	J.FLICK	5-23-02	STATE ROAD No. 65	W.P.I. No. N/A	SCALE: N.T.S.
									CHECKED	A.SCHAEFER	5-23-02	FRANKLIN COUNTY	F.P. No. 4039301	SHEET 5 OF 7

S.R. 65 FROM S.R. 30 (U.S. 98) TO LIBERTY COUNTY LINE

REFERENCE POINTS
NOT TO SCALE

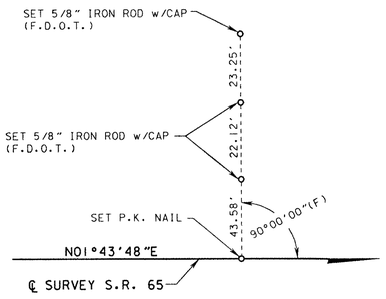

STA. 1029+03.43

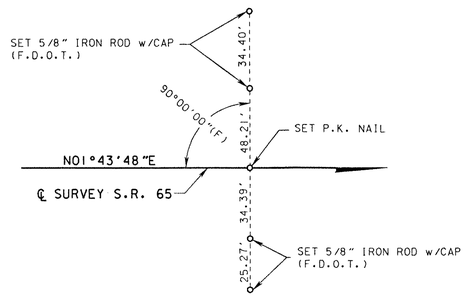

STA. 1042+86.84

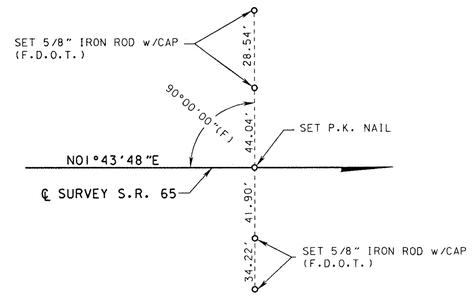

STA. 1053+55.08

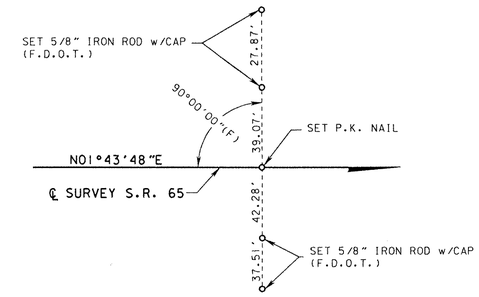

STA. 1062+43.84

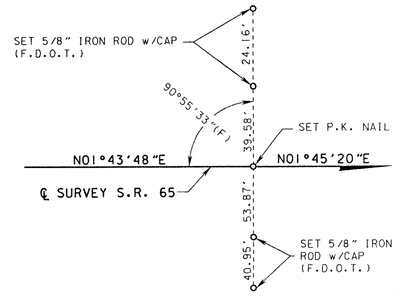

P.I. STA. 1072+31.42

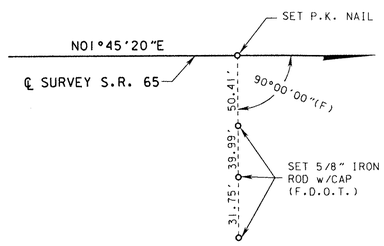

STA. 1084+41.12

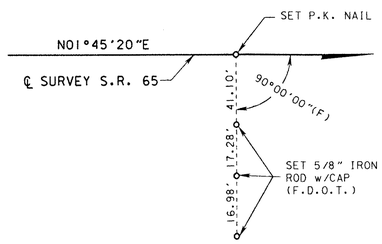

STA. 1096+52.08

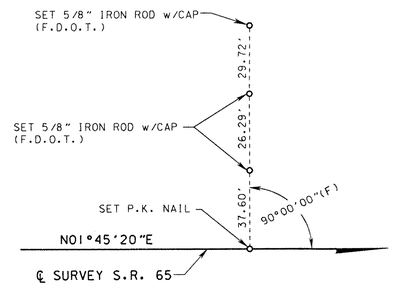

STA. 1110+31.04

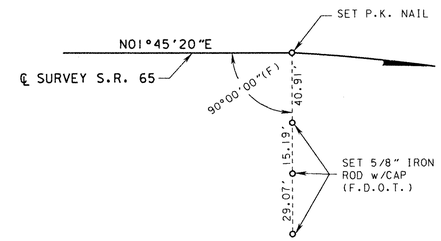

P.C. STA. 1122+71.66

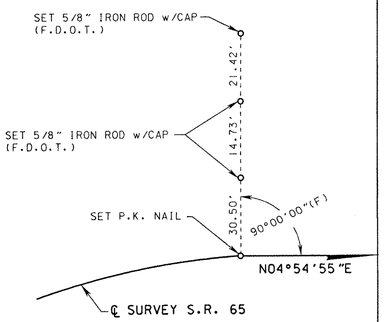

P.T. STA. 1126+92.95

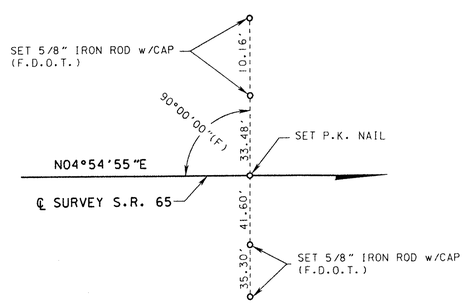

STA. 1136+03.35

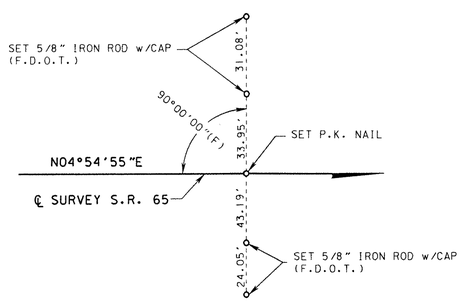

STA. 1146+07.83

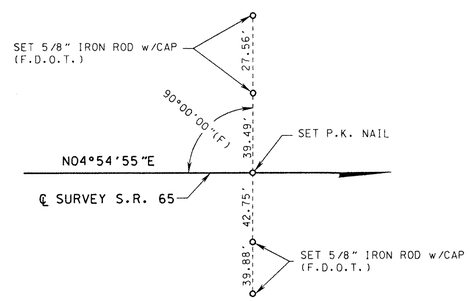

STA. 1155+41.88

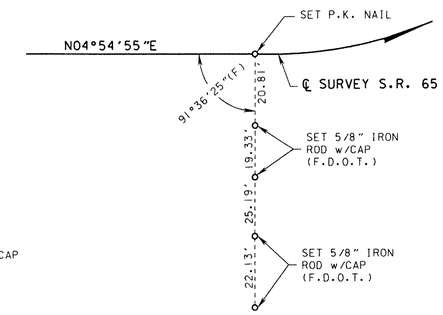

P.C. STA. 1164+93.40

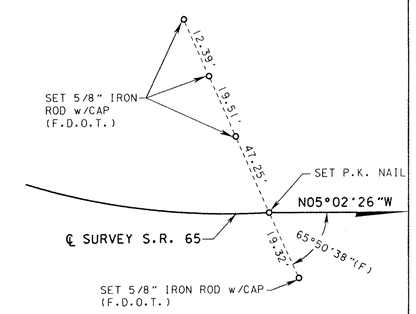

P.T. STA. 1174+89.00

THIS MAP IS NOT A SURVEY.
SEE SHEET 1 FOR LEGEND AND GENERAL NOTES.

RIGHT OF WAY MAP	FLORIDA DEPARTMENT OF TRANSPORTATION RIGHT OF WAY MAPPING	APPROVED BY R. H. Wood 7-09-02 DISTRICT SURVEYOR ADMINISTRATOR	DATE	REVISION	BY	DATE	REVISION	BY	DATE		BY	DATE	SECTION N/A	MAPS PREPARED BY: D.R.M.P. INC. 1505 E. COLONIAL DRIVE ORLANDO, FL 32803	FIELD BOOK NO.'S 10040117, 10318898		
										PRELIM	R.GIBSON	4-15-02					
										FINAL	J.FLICK	5-23-02	STATE ROAD No. 65	FRANKLIN COUNTY	W.P.I. No. N/A	SCALE: N.T.S.	
										CHECKED	A.SCHAEFER	5-23-02			F.P. No. 4039301		SHEET 6 OF 7

S.R. 65 FROM S.R. 30 (U.S. 98) TO LIBERTY COUNTY LINE

REFERENCE POINTS
NOT TO SCALE

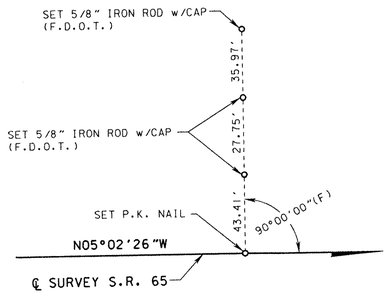

STA. 1185+64.73

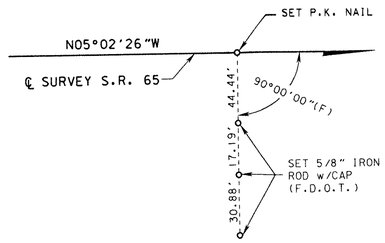

STA. 1197+52.42

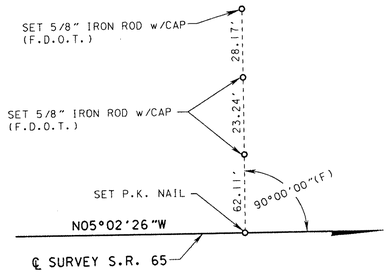

STA. 1207+72.91

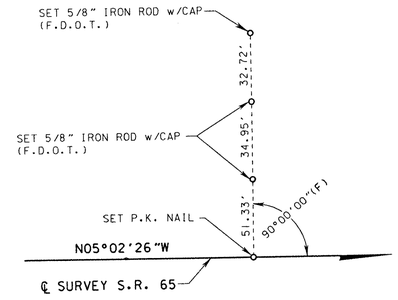

STA. 1220+76.15

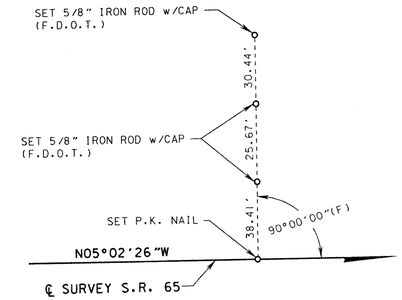

STA. 1233+72.51

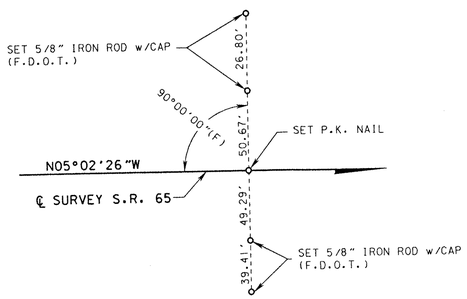

STA. 1246+32.14

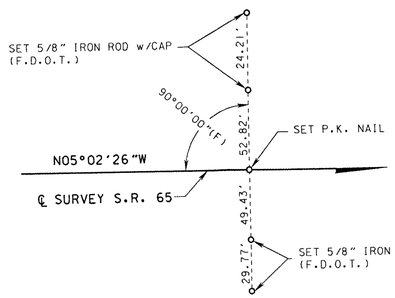

STA. 1252+41.78

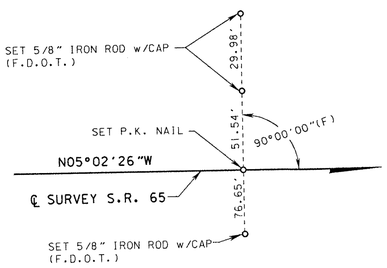

STA. 1262+13.73

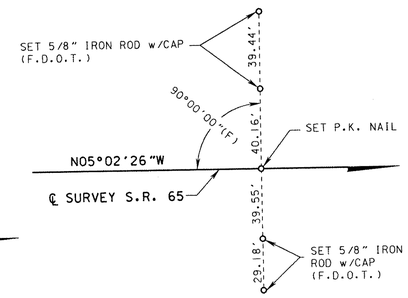

STA. 1274+23.98

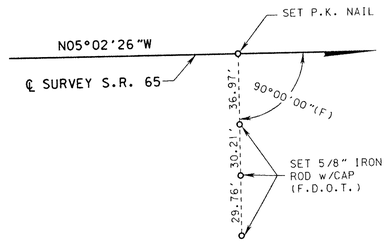

STA. 1286+36.99

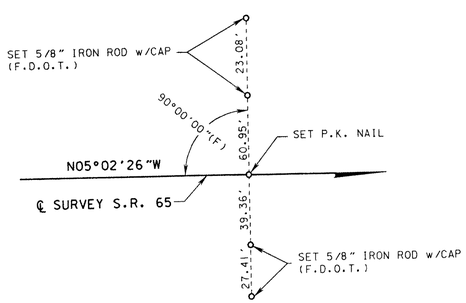

STA. 1297+84.44

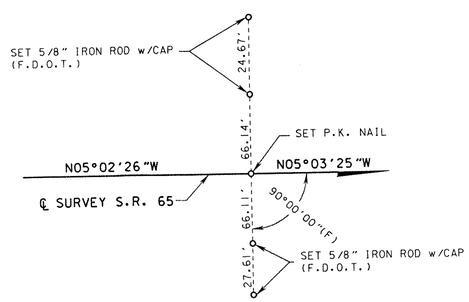

END SURVEY
P.I. STA. 1311+28.79

THIS MAP IS NOT A SURVEY.
SEE SHEET 1 FOR LEGEND AND GENERAL NOTES.

MAPS PREPARED BY: D.R.M.P. INC. 1505 E. COLONIAL DRIVE ORLANDO, FL 32803	FIELD BOOK NO.'S 10040117, 10318898		
W.P.I. No. N/A	SCALE: N.T.S.		
F.P. No. 4039301	SHEET 7 OF 7		

	BY	DATE
PRELIM	R.GIBSON	4-15-02
FINAL	J.FLICK	5-23-02
CHECKED	A.SCHAEFER	5-23-02

SECTION N/A

STATE ROAD No. 65 — FRANKLIN COUNTY

S.R. 65 FROM S.R. 30 (U.S. 98) TO LIBERTY COUNTY LINE

RIGHT OF WAY MAP

FLORIDA DEPARTMENT OF TRANSPORTATION
RIGHT OF WAY MAPPING

APPROVED BY — DATE
R. G. Wood 7-03-02
DISTRICT SURVEYOR ADMINISTRATOR

REVISION	BY	DATE	REVISION	BY	DATE

PRESCRIBED BY RMPI NUMBER 6552
3W HOPE, MINNESOTA
NUMBER 6552

FED. ROAD DIST. No.	STATE	FED. AID PROJ. No.	FISCAL YEAR	SHEET NO.	TOTAL SHEETS
8	FLA.	5152	42	1	1

BEGIN PROJECT 5152
STATION 881 + 61.66 =
END PROJECT 5151

Scale: 1" = 1000'

P.I. Sta. 1139 + 78.39
Δ 9°-59' Lt.
D 1°-00'
T 500.38'
L 998.33'

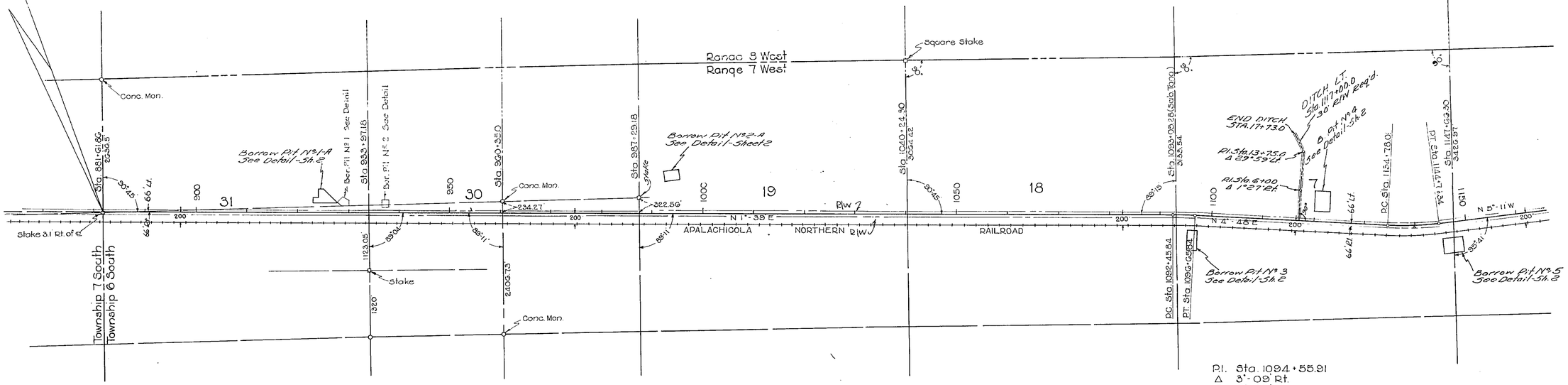

P.I. Sta. 1094 + 55.91
Δ 3°-09' Rt.
D 0°-45'
T 210.07'
L 420.00'

END PROJECT 5152
STATION 1281 + 12.96 =
BEGIN PROJECT 5579

P.I. Sta. 1139 + 78.39
Δ 9°-59' Lt.
D 1°-00'
T 500.38'
L 998.33'

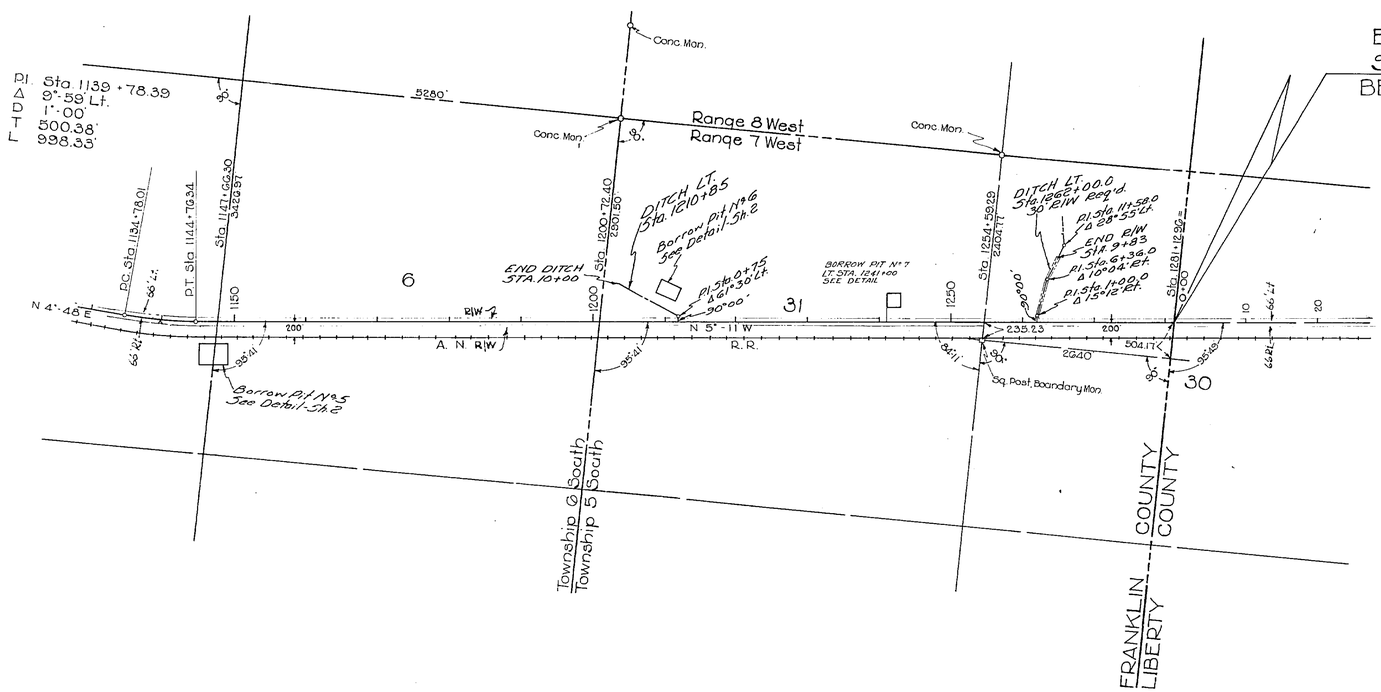

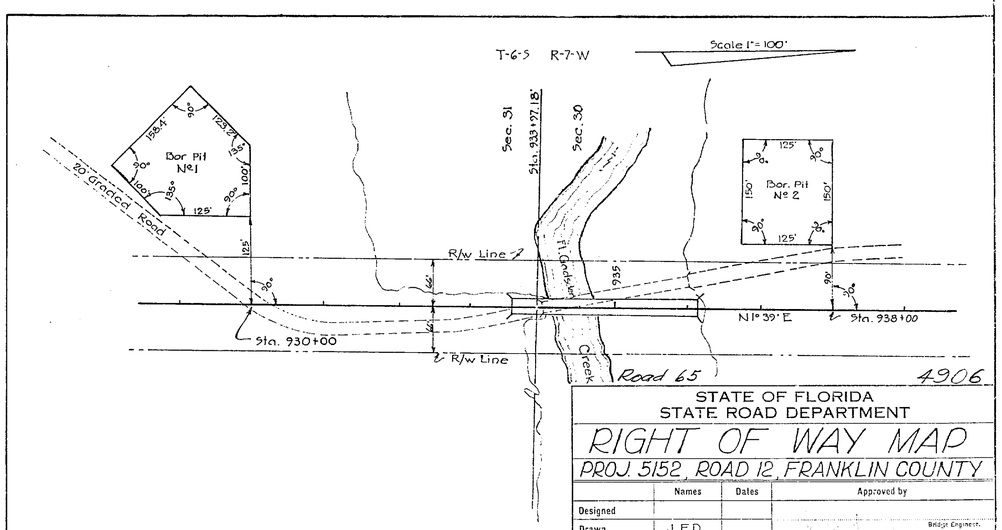

STATE OF FLORIDA
STATE ROAD DEPARTMENT

RIGHT OF WAY MAP

PROJ. 5152, ROAD 12, FRANKLIN COUNTY

	Names	Dates	Approved by
Designed			Bridge Engineer
Drawn	J.F.D.		
Traced	W.P.	10-19-42	State Highway Engineer
Checked			Drawing / Index No.
Revised			