FED. ROAD DIV. No.	STATE	PROJECT No.	FISCAL YEAR	SHEET No
3	FLA.	58003-2501		1

SEC. 3, T-1-N, R-28-W
SCALE: 1" = 100'

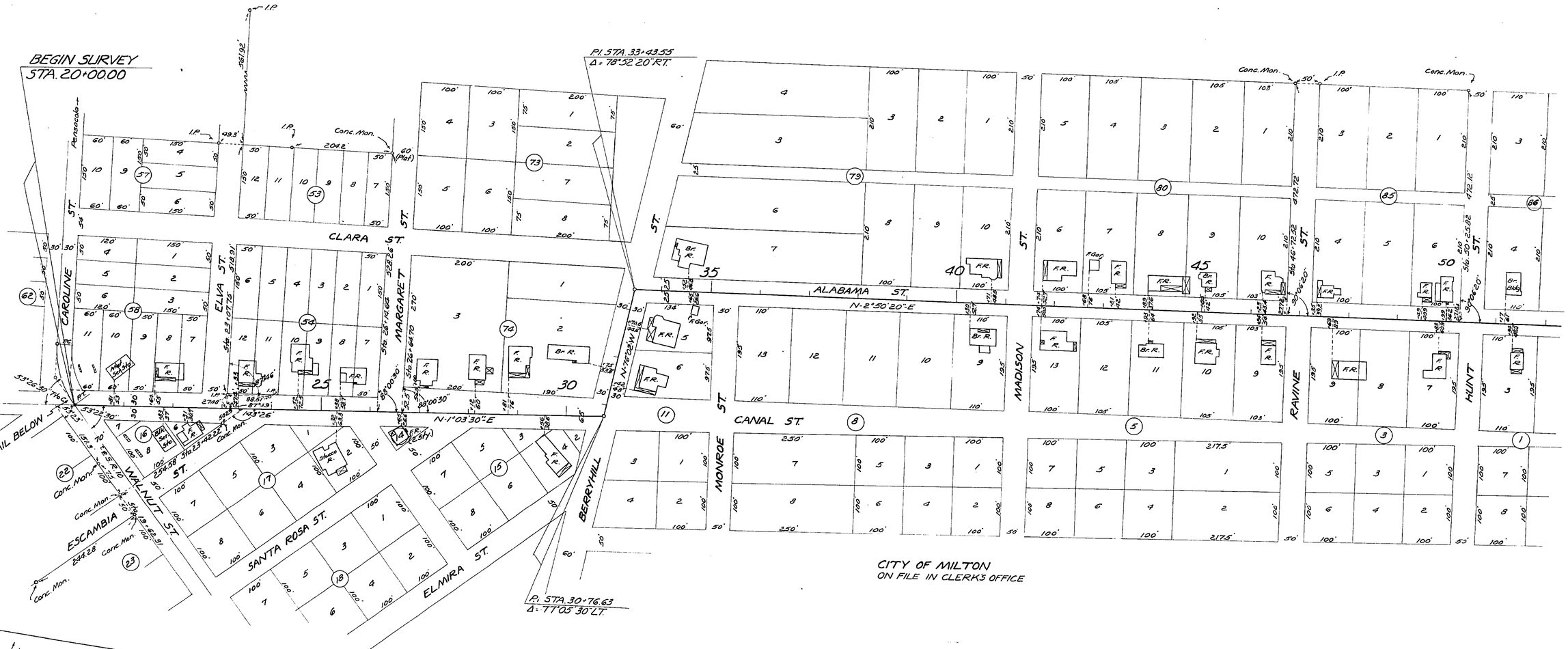

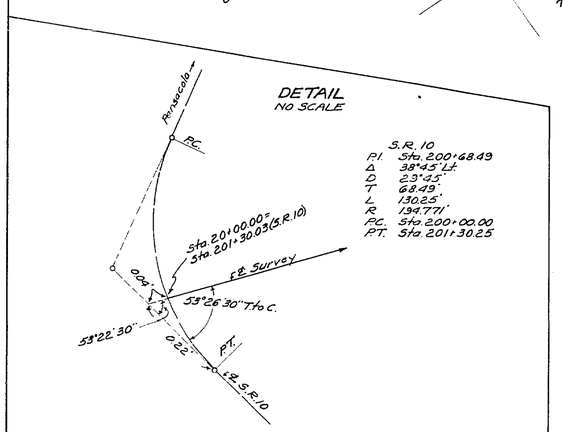

STATE OF FLORIDA
STATE ROAD DEPARTMENT

RIGHT OF WAY MAP

STATE ROAD No. 87-A SANTA ROSA COUNTY

	BY	DATE	APPROVED BY	DATE
DRAWN				
TRACED	D.F.E.	9-30-63		
CHECKED			DISTRICT ENGINEER	11-20-63
COMPARED			CHIEF OF RIGHTS OF WAY	
INDEXED			STATE HIGHWAY ENGINEER	

REVISION	BY	DATE

SECTION. 58003-2501 SHEET 1 OF 3

CANAL & ALA. ST. IN MILTON

FED. ROAD DIV. No.	STATE	PROJECT No.	FISCAL YEAR	SHEET No.
3	FLA.	5800-2501		2

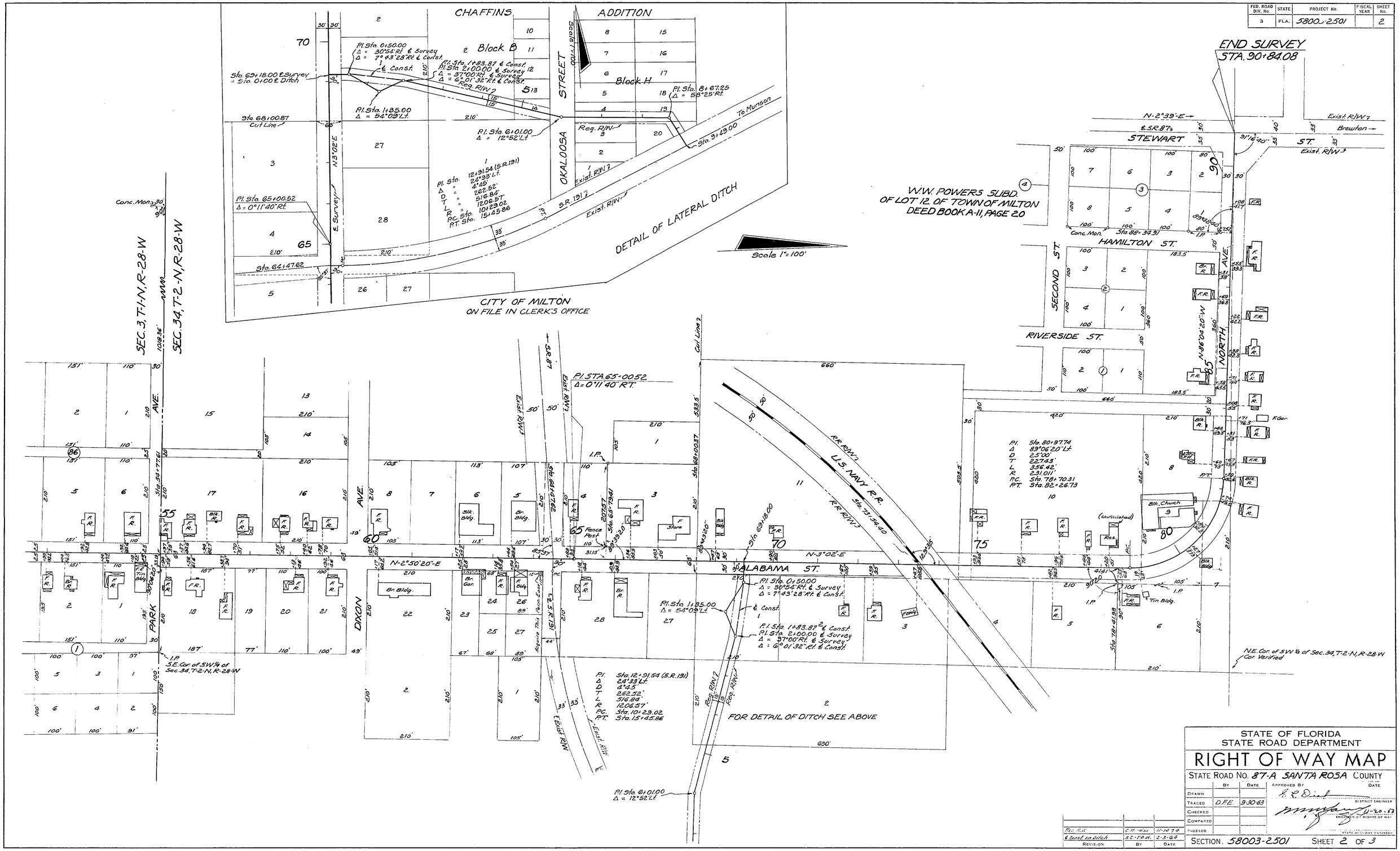

Rev. R.W.	C.H. -63	11-14-74
℄ Const. on Ditch	S.C.-T.D.W.	2-3-64
REVISION	BY	DATE

STATE OF FLORIDA
STATE ROAD DEPARTMENT

RIGHT OF WAY MAP

STATE ROAD No. 87-A SANTA ROSA COUNTY

	BY	DATE
DRAWN		
TRACED	D.F.E.	9-30-63
CHECKED		
COMPARED		
INDEXED		

APPROVED BY — DATE
DISTRICT ENGINEER
11-20-63
ENGINEER OF RIGHTS OF WAY
STATE HIGHWAY ENGINEER

SECTION. 58003-2501 SHEET 2 OF 3

CANAL & ALA. ST. IN MILTON

FED. ROAD DIV. No.	STATE	PROJECT No.	FISCAL YEAR	SHEET No.
3	FLA.	58003-2501		3

DETAIL OF TELEPHONE CABLES
NO SCALE
Owner: Southern Bell Tele. Co.

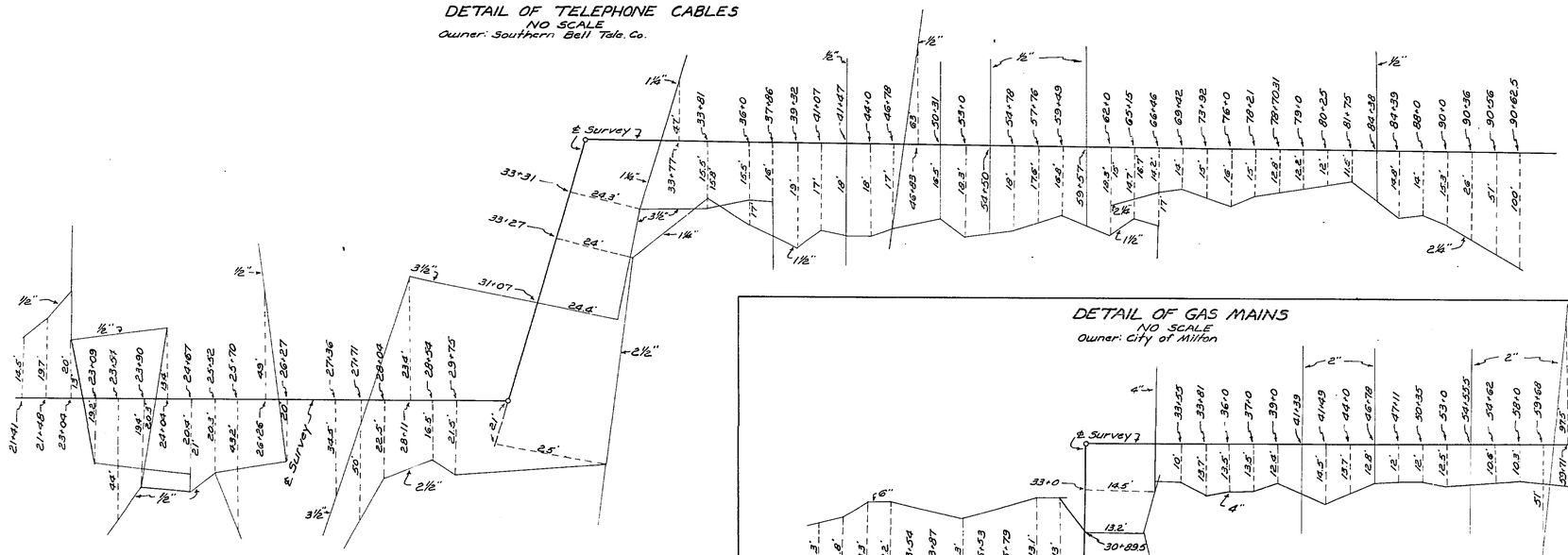

DETAIL OF GAS MAINS
NO SCALE
Owner: City of Milton

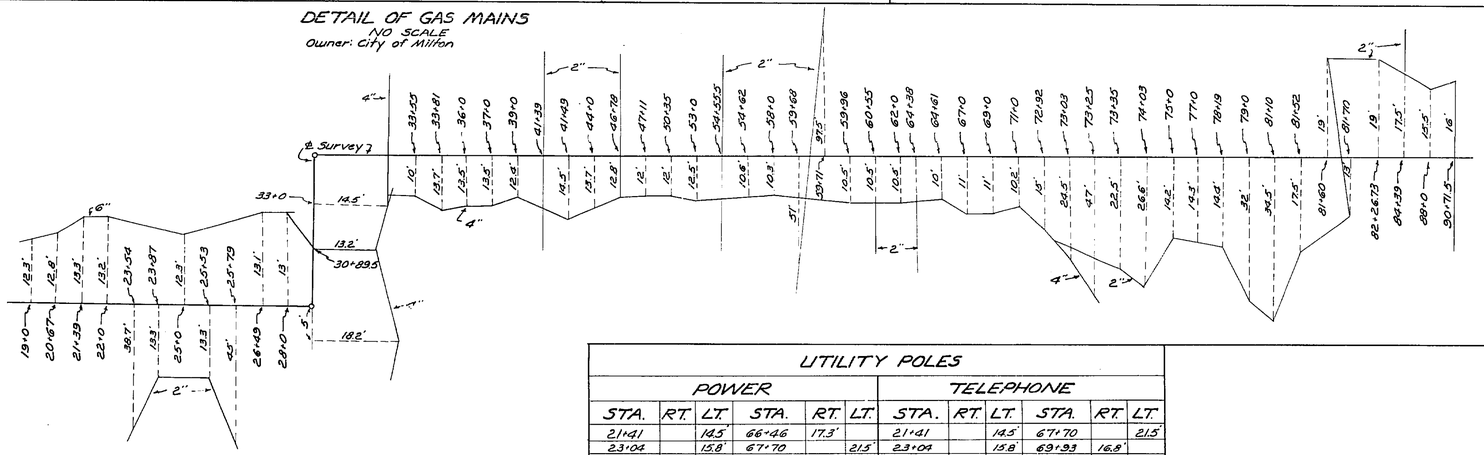

DETAIL OF WATER MAINS
NO SCALE
Owner: City of Milton

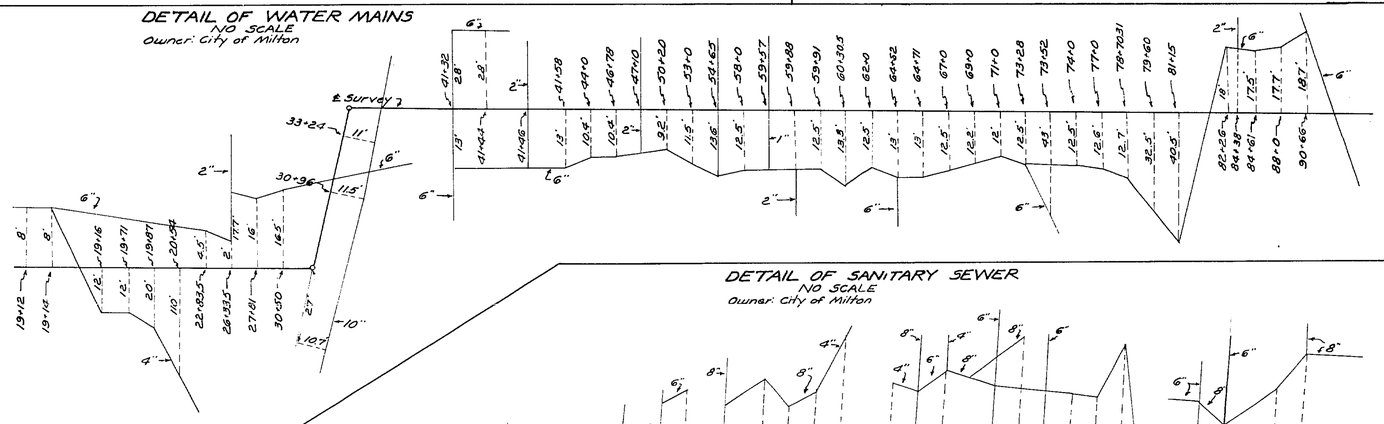

DETAIL OF SANITARY SEWER
NO SCALE
Owner: City of Milton

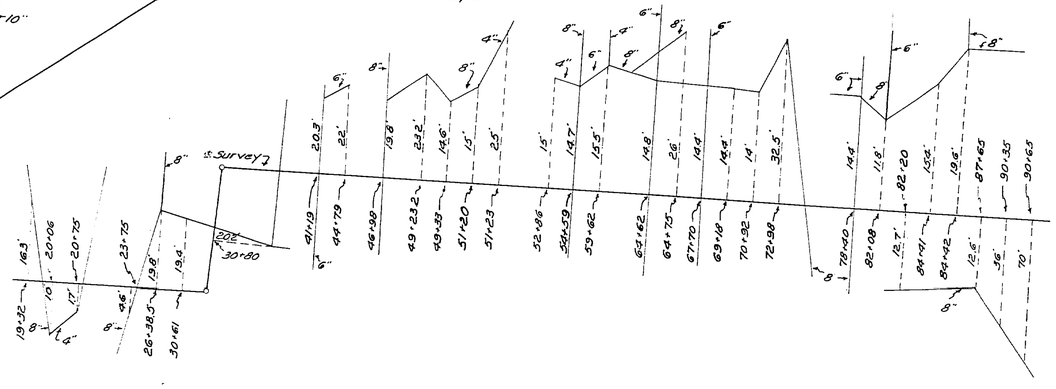

UTILITY POLES

POWER						TELEPHONE					
STA.	RT.	LT.	STA.	RT.	LT.	STA.	RT.	LT.	STA.	RT.	LT.
21+41		14.5'	66+46	17.3'		21+41		14.5'	67+70		21.5'
23+04		15.8'	67+70		21.5'	23+04		15.8'	69+93	16.8'	
24+66		15'	69+93	16.8'		26+24		15.6'	72+47	17'	
24+67	16.8'		72+47	17'		27+74		15'	74+03	19.6'	
26+24		15.6'	74+03	19.6'		28+54	16.6'		75+96		23'
27+74		15'	75+96		23'	29+52		15.4'	75+98	16.8'	
29+52		15.4'	75+98	16.8'		31+98	16'		77+46	16.3'	
30+97	15.7'		77+46	16.3'		33+29	15'		78+96	17'	
31+98	16'		78+96	17'		35+45	17'		80+26	21'	
33+28	15'		80+26	21'		37+86	19.2'		81+86	21'	
35+45	17'		81+86	21'		39+92	18'		82+93		22'
37+86	19.2'		82+93		22'				83+30	16'	
39+92	18'		83+30	16'		42+89	19'		84+39	15.6'	
41+47	19.3'		84+39	15.6'		44+24	18.3		85+23	15.6'	
42+89	19'		85+23	15.6'		44+80		24.4'	86+13	16.3'	
44+24	18.3'		86+13	16.3'		45+50	18.7'		87+44	16.3'	
45+50	18.7'		87+44	16.3'		46+78	17.4'				
46+78	17.4'		88+83	17'		48+09	20.5'				
48+09	20.5'					49+23	22'				
49+23	22'					50+31	18.2'				
50+31	18.2'					51+60	22.1'				
51+60	22.1'					53+02	21.5'				
53+02	21.5'					54+78	19.8'				
54+78	19.8'					55+83		25.6'			
55+83		25.8'				56+16	19'				
56+16	19'					57+76	19.3'				
57+76	19.3'					59+49	18.5'				
59+49	18.5'										
61+02		26.6'				62+00	17.3'				
62+00	17.3'					62+99		26.6'			
62+99		22.6'				63+21	18.6'				
63+21	18.6'					64+70	20.2'				
64+70	20.2'					65+78		21.6'			
65+78		21.6'				66+46	17.3'				
Owner: Gulf Power Co.						Owner: Southern Bell Tele. Co.					

STATE OF FLORIDA
STATE ROAD DEPARTMENT

RIGHT OF WAY MAP

STATE ROAD No. 87-A SANTA ROSA COUNTY

	By	Date	Approved By	Date
Drawn				
Traced	DFE	9-30-63	District Engineer	
Checked				11-20-63
Compared			Engineer of Rights of Way	
Indexed			State Highway Engineer	

Revision	By	Date

SECTION. 58003-2501 SHEET 3 OF 3

CANAL & ALA. ST. IN MILTON