FED. ROAD DIV. No.	STATE	SEC. AND JOB No.	FISCAL YEAR	SHEET No.	TOTAL SHEETS
3	FLA.	58640-	59	1	2

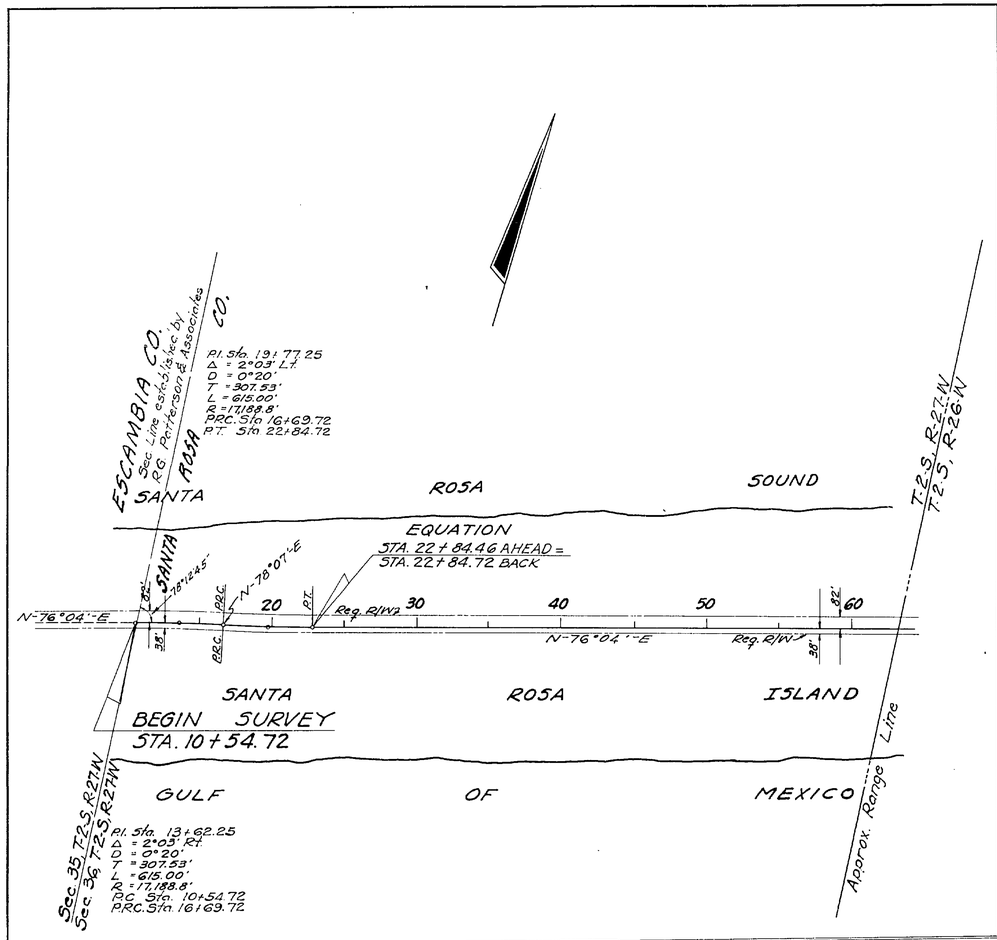

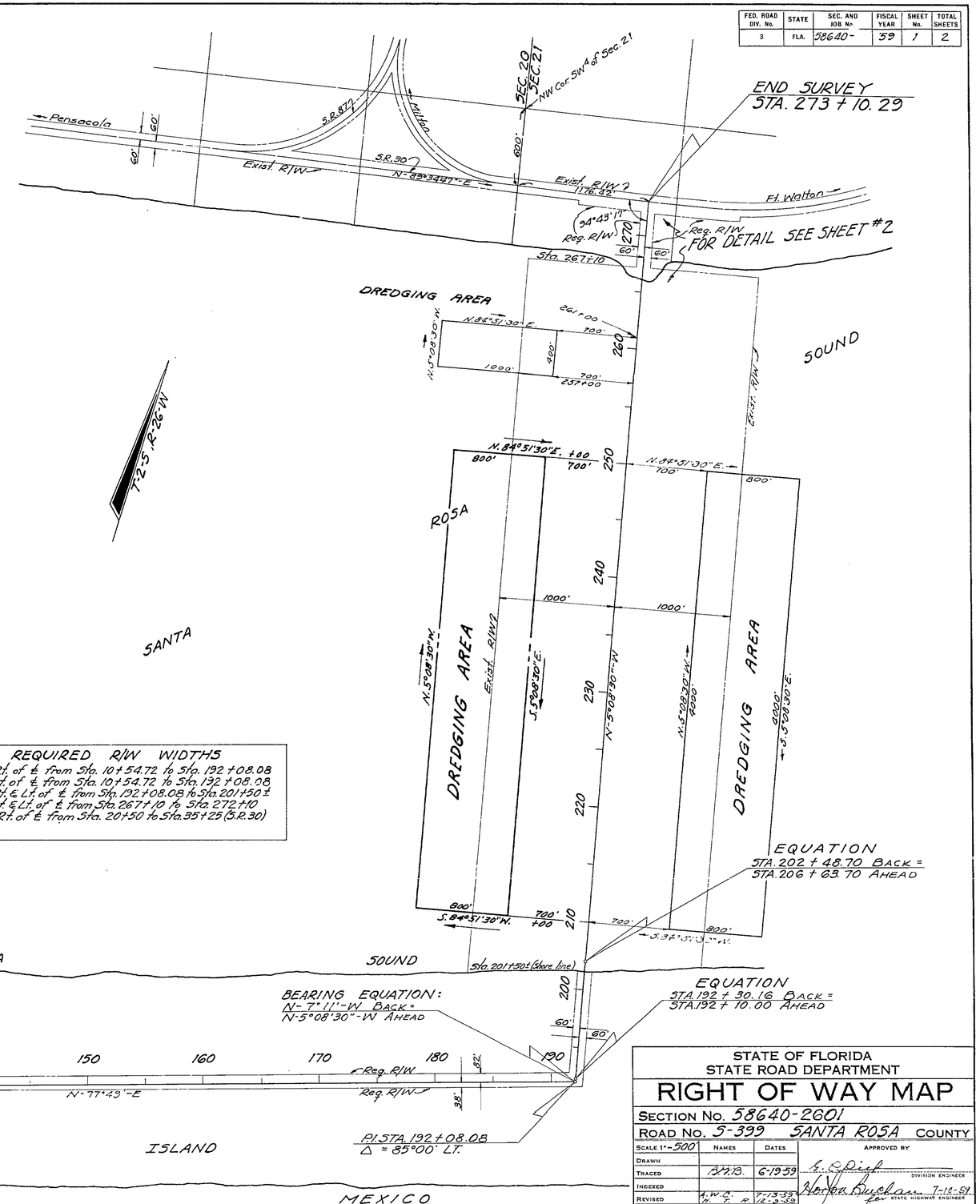

REQUIRED R/W WIDTHS

38' Rt. of ℄ from Sta. 10+54.72 to Sta. 192+08.08
82' Lt. of ℄ from Sta. 10+54.72 to Sta. 192+08.08
60' Rt. & Lt. of ℄ from Sta. 192+08.08 to Sta. 201+50±
60' Rt. & Lt. of ℄ from Sta. 267+10 to Sta. 272+10
100' Rt. of ℄ from Sta. 20+50 to Sta. 35+25 (S.R. 30)

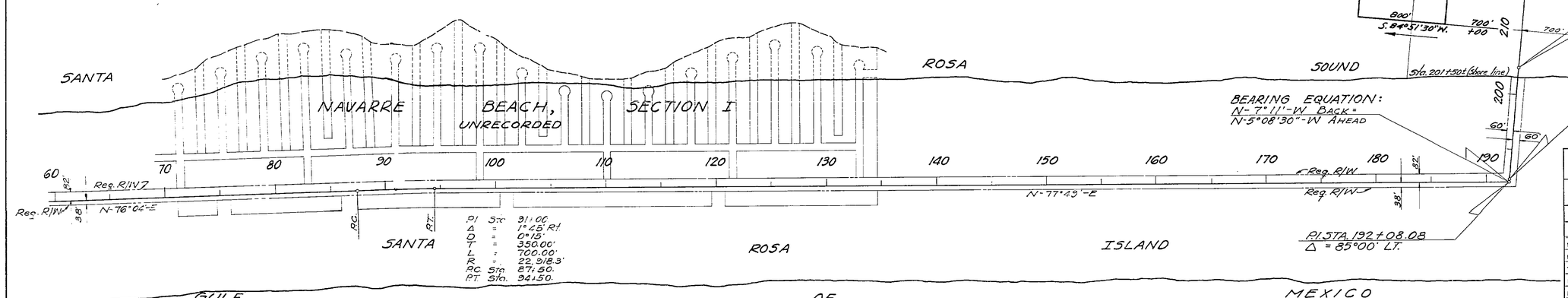

STATE OF FLORIDA
STATE ROAD DEPARTMENT

RIGHT OF WAY MAP

SECTION No. 58640-2601

ROAD No. S-399 SANTA ROSA COUNTY

SCALE 1"=500	NAMES	DATES	APPROVED BY
DRAWN			
TRACED	B.A.B.	6-19-59	DIVISION ENGINEER
INDEXED			
REVISED	A.W.B. H. T. R.	7-13-59 12-9-59	for STATE HIGHWAY ENGINEER
REVISED			

NAVARRE BRIDGE & APPROACHES

FED. ROAD DIV. No.	STATE	SEC. AND JOB No.	FISCAL YEAR	SHEET No.	TOTAL SHEETS
3	FLA.	58640	'59	2	2

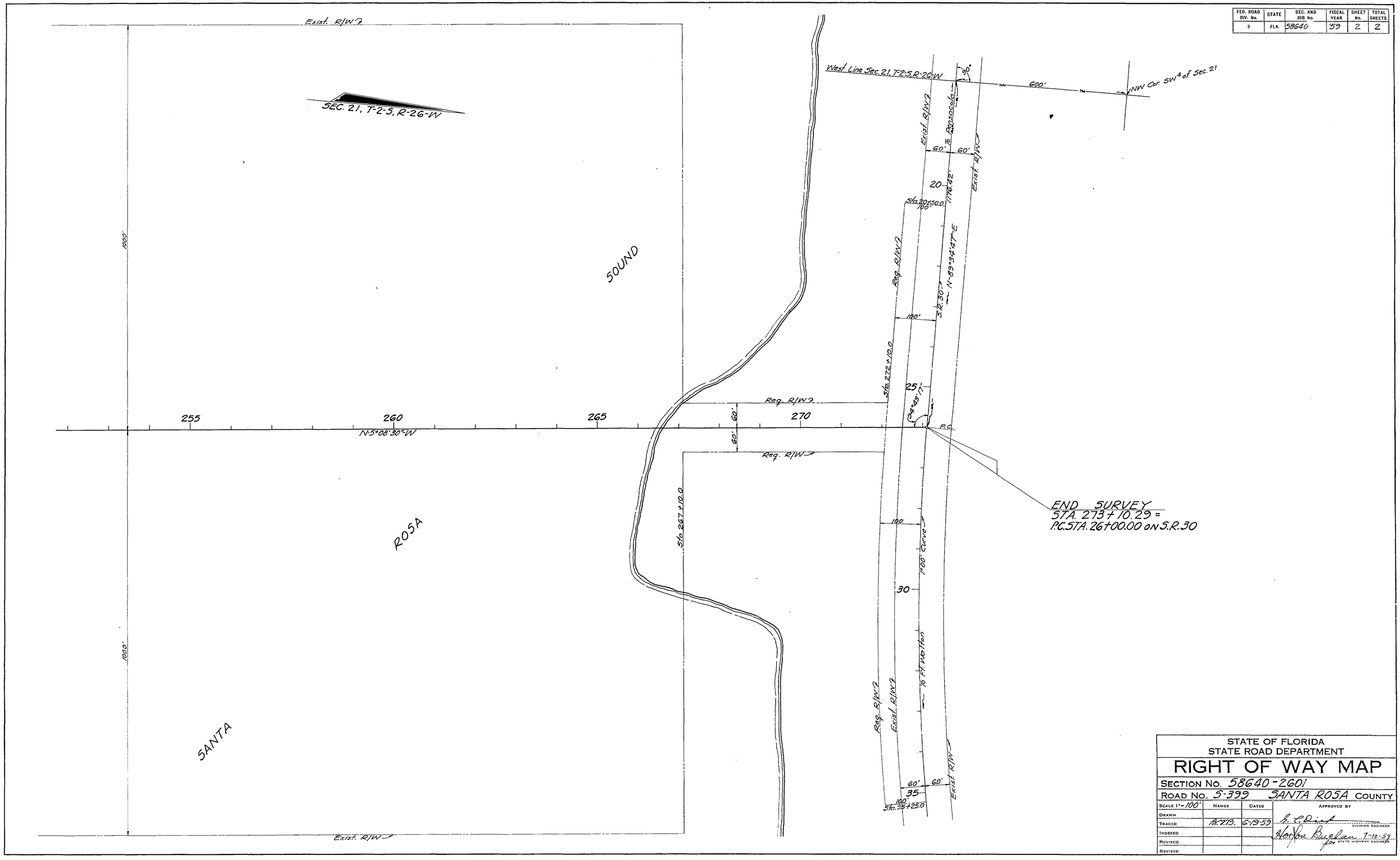

STATE OF FLORIDA
STATE ROAD DEPARTMENT

RIGHT OF WAY MAP

SECTION No. 58640-2601

ROAD No. S-399 SANTA ROSA COUNTY

SCALE 1"=100'	NAMES	DATES	APPROVED BY
DRAWN			
TRACED	B.T.B.	6-19-59	DIVISION ENGINEER
INDEXED			
REVISED			for STATE HIGHWAY ENGINEER 7-10-59
REVISED			

NAVARRE BRIDGE & APPROACHES