FED. ROAD DIV. No.	STATE	SEC. AND JOB No	FISCAL YEAR	SHEET No.	TOTAL SHEETS
3	FLA.	5860-150	53	1	3

80

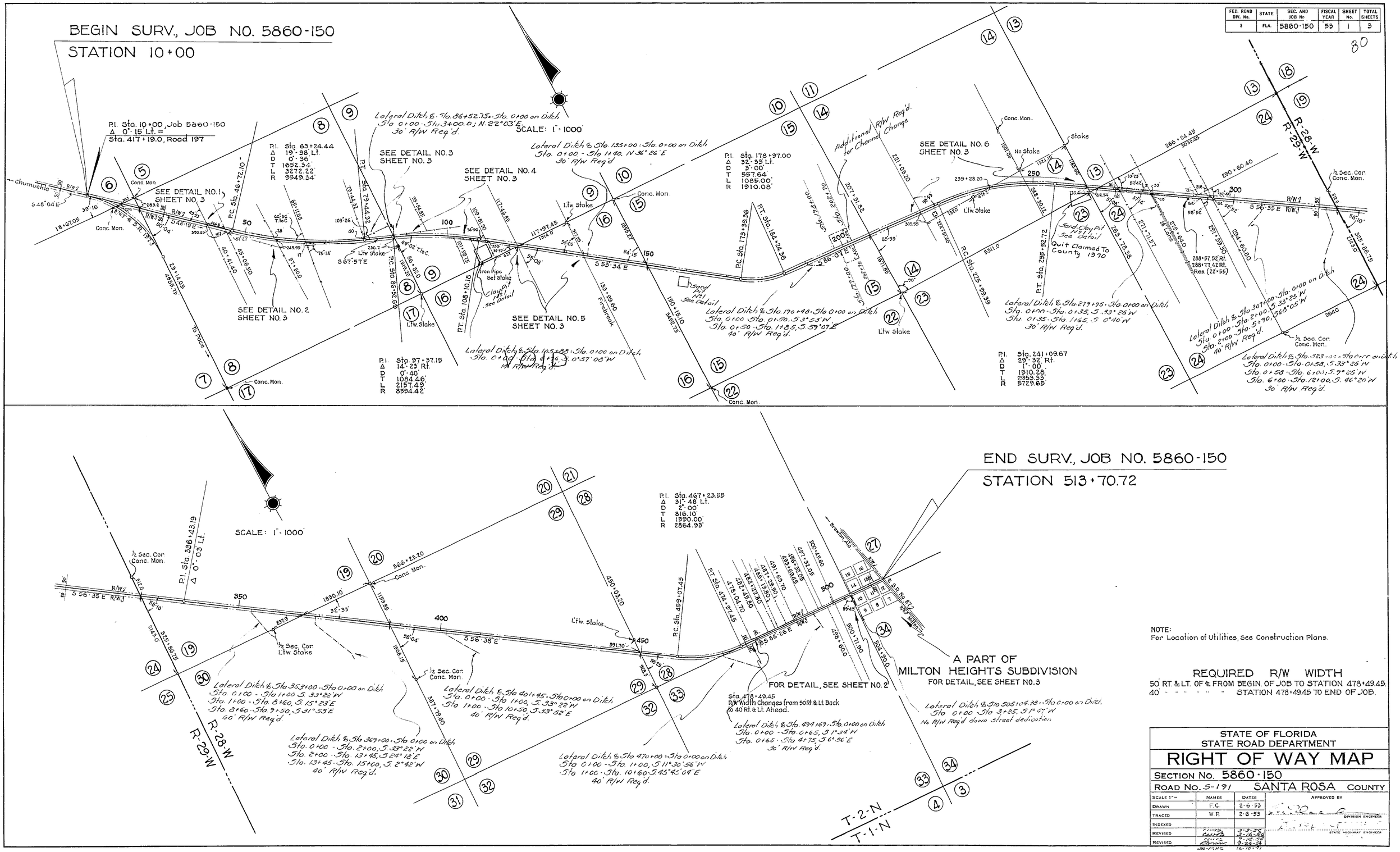

NOTE:
For Location of Utilities, See Construction Plans.

REQUIRED R/W WIDTH
50' RT. & LT. OF ℄ FROM BEGIN. OF JOB TO STATION 478+49.45.
40' " " " " " STATION 478+49.45 TO END OF JOB.

STATE OF FLORIDA
STATE ROAD DEPARTMENT

RIGHT OF WAY MAP

SECTION No. 5860-150
ROAD No. S-191 SANTA ROSA COUNTY

SCALE 1" =	NAMES	DATES	APPROVED BY
DRAWN	F.C.	2-6-53	
TRACED	W.P.	2-6-53	DIVISION ENGINEER
INDEXED			
REVISED		3-3-56	
REVISED		3-16-56	STATE HIGHWAY ENGINEER
REVISED		9-12-58	
	JW-MHC	9-24-64 12-10-71	

FED. ROAD DIV. No.	STATE	SEC. AND JOB No.	FISCAL YEAR	SHEET No.	TOTAL SHEETS
3	FLA.	5860-150	'53	2	3

81

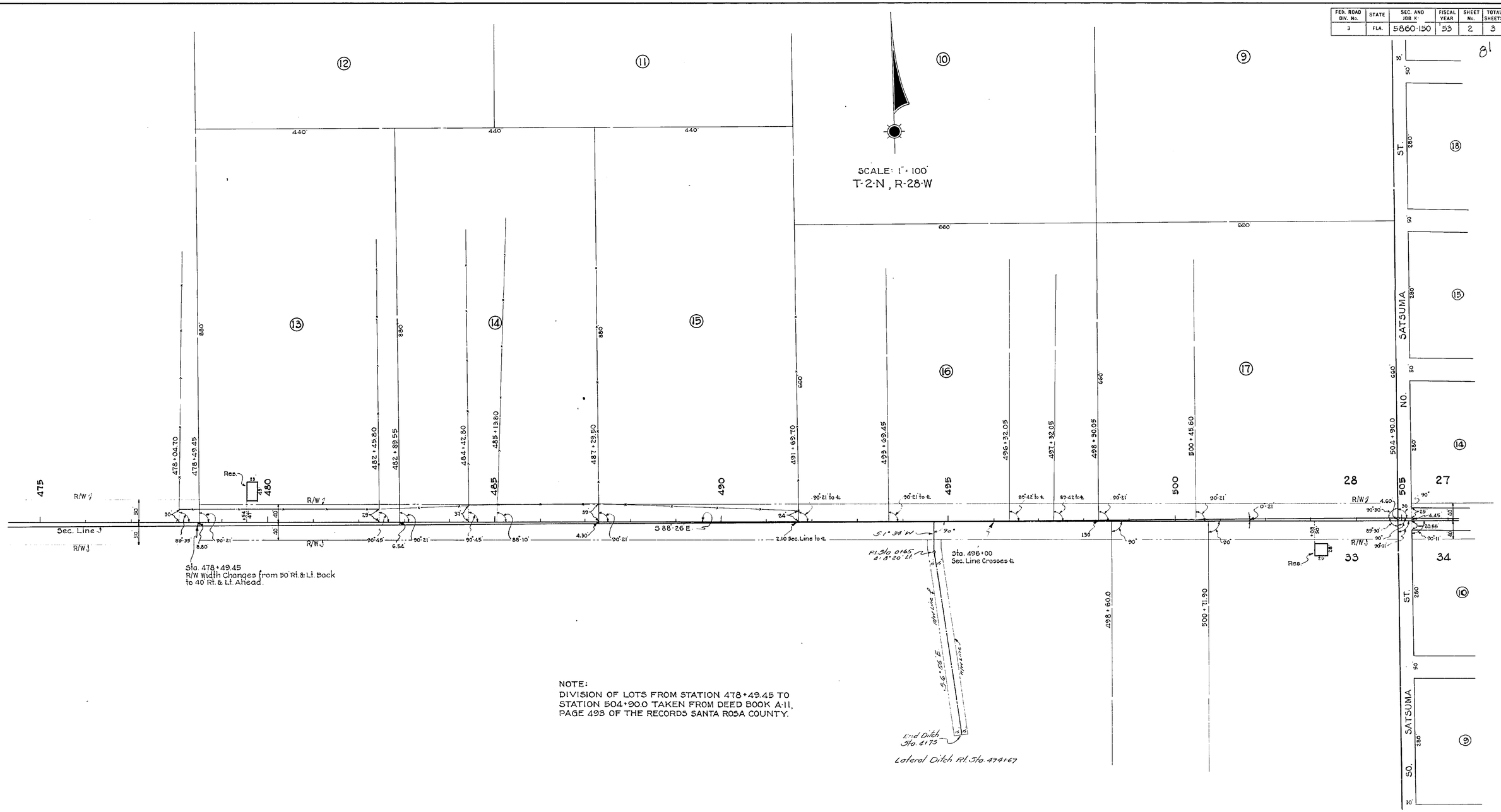

NOTE:
DIVISION OF LOTS FROM STATION 478+49.45 TO STATION 504+90.0 TAKEN FROM DEED BOOK A-11, PAGE 493 OF THE RECORDS SANTA ROSA COUNTY.

STATE OF FLORIDA
STATE ROAD DEPARTMENT

RIGHT OF WAY MAP

SECTION No. 5860-150

ROAD No. S-191 SANTA ROSA COUNTY

SCALE 1" =	NAMES	DATES	APPROVED BY
DRAWN	F.C.	2-6-53	DIVISION ENGINEER
TRACED	W.P.	2-6-53	
INDEXED			
REVISED		5-8-56	STATE HIGHWAY ENGINEER
REVISED			

FED. ROAD DIV. No.	STATE	SEC. AND JOB No.	FISCAL YEAR	SHEET No.	TOTAL SHEETS
3	FLA.	5860-150	33	3	3

A PART OF
MILTON HEIGHTS SUBDIVISION
LOCATED IN NW¼ OF NW¼ SEC. 34,
AND SW¼ OF SW¼ OF SEC. 27
T-2-N R-28-W.
NOT RECORDED.

INFORMATION TAKEN FROM PLAT OF SUBD. MADE BY OVERMAN AND CARTER INC., BAGDAD, FLORIDA, DATED APR., 1928.

END SURV. JOB 5860-150
STATION 513+70.72

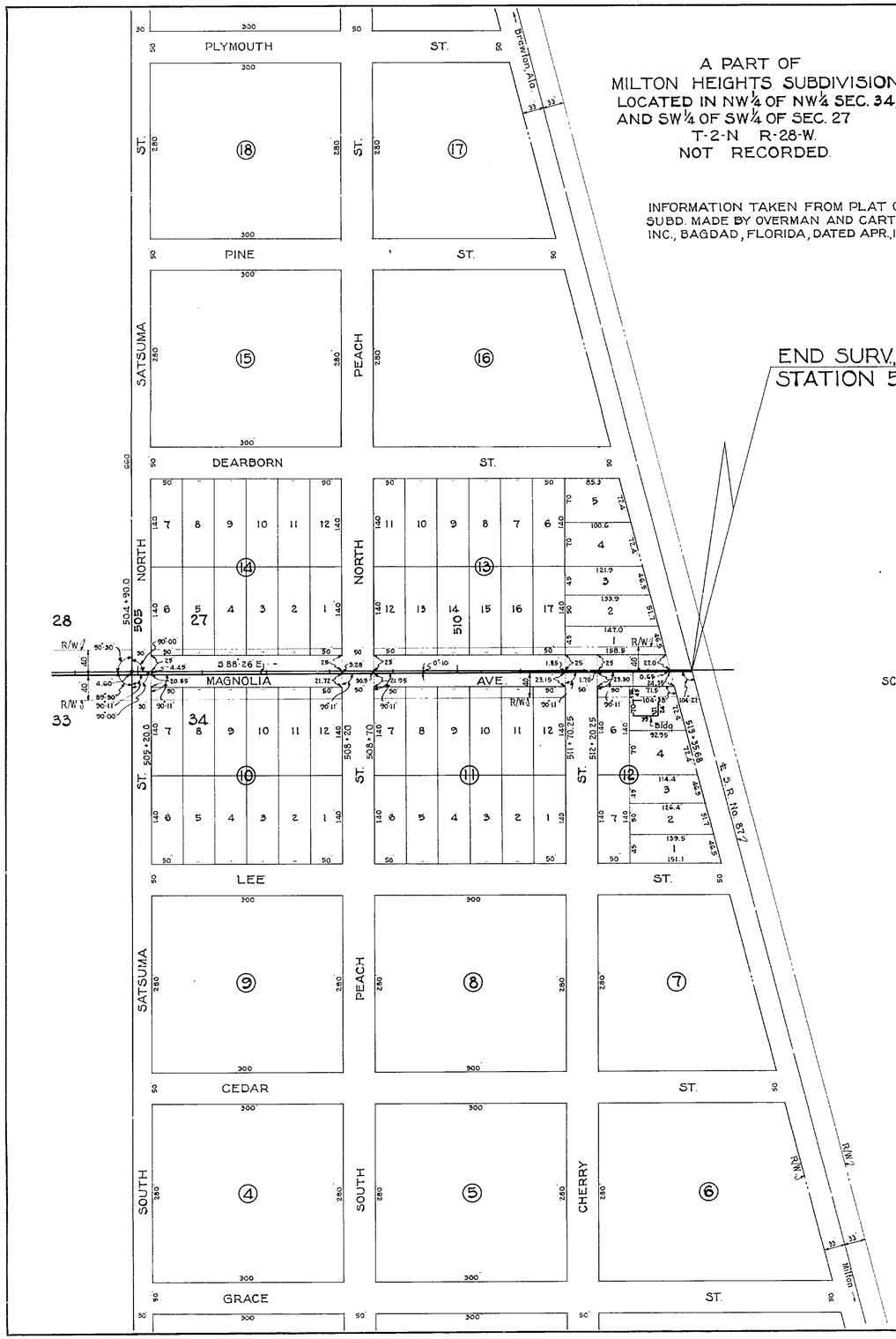

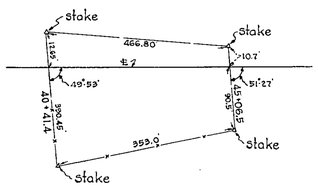

DETAIL NO. 1
NO SCALE

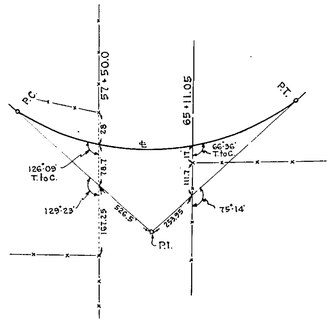

DETAIL NO. 2
NO SCALE

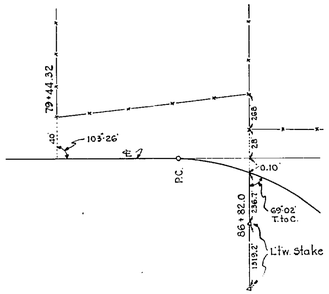

DETAIL NO. 3
NO SCALE

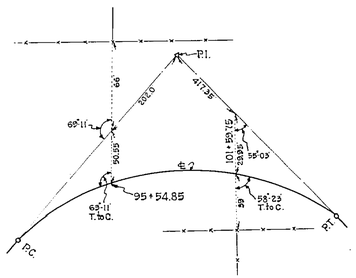

DETAIL NO. 4
NO SCALE

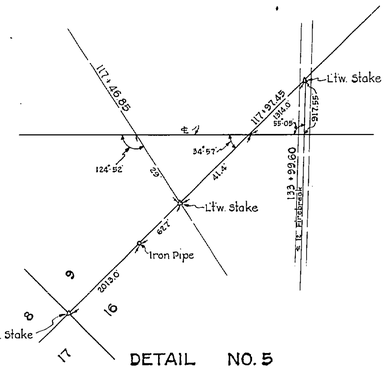

DETAIL NO. 5
NO SCALE

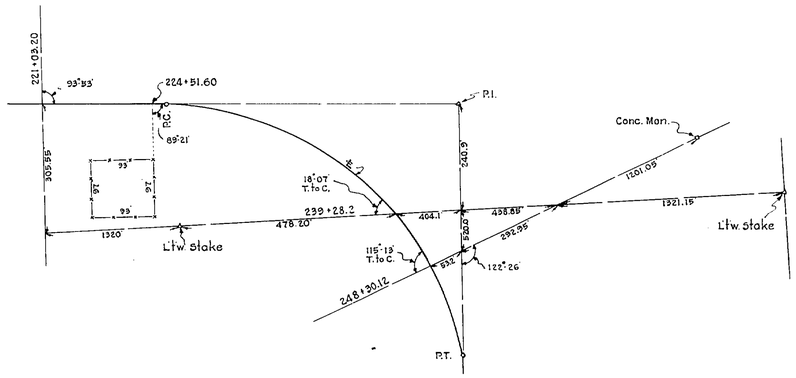

DETAIL NO. 6
NO SCALE

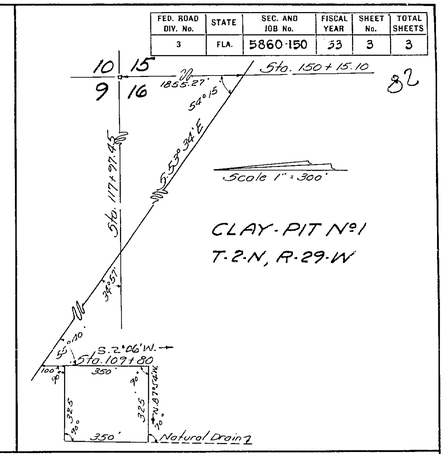

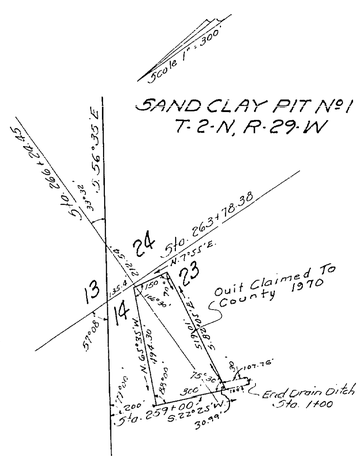

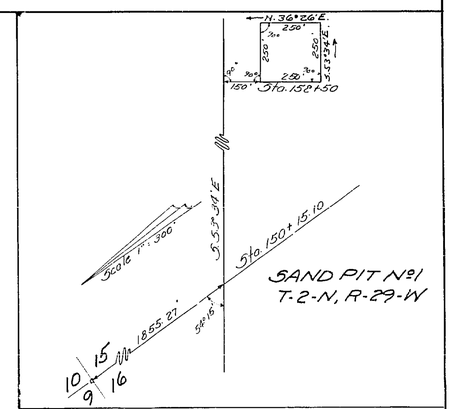

STATE OF FLORIDA
STATE ROAD DEPARTMENT

RIGHT OF WAY MAP

SECTION No. 5860-150
ROAD No. S-191 SANTA ROSA COUNTY

SCALE 1" =	NAMES	DATES	APPROVED BY
DRAWN	F.C.	2-6-53	DIVISION ENGINEER
TRACED	W.P.	2-6-53	
INDEXED			
REVISED		3-16-54	STATE HIGHWAY ENGINEER
REVISED		4-16-55	
REVISED		12-12-70	