FED. ROAD DIV. No.	STATE	SEC. AND '98 No.	FISCAL YEAR.	SHEET No.	TOTAL SHEETS
3	FLA.	5858-150	'54	1	1

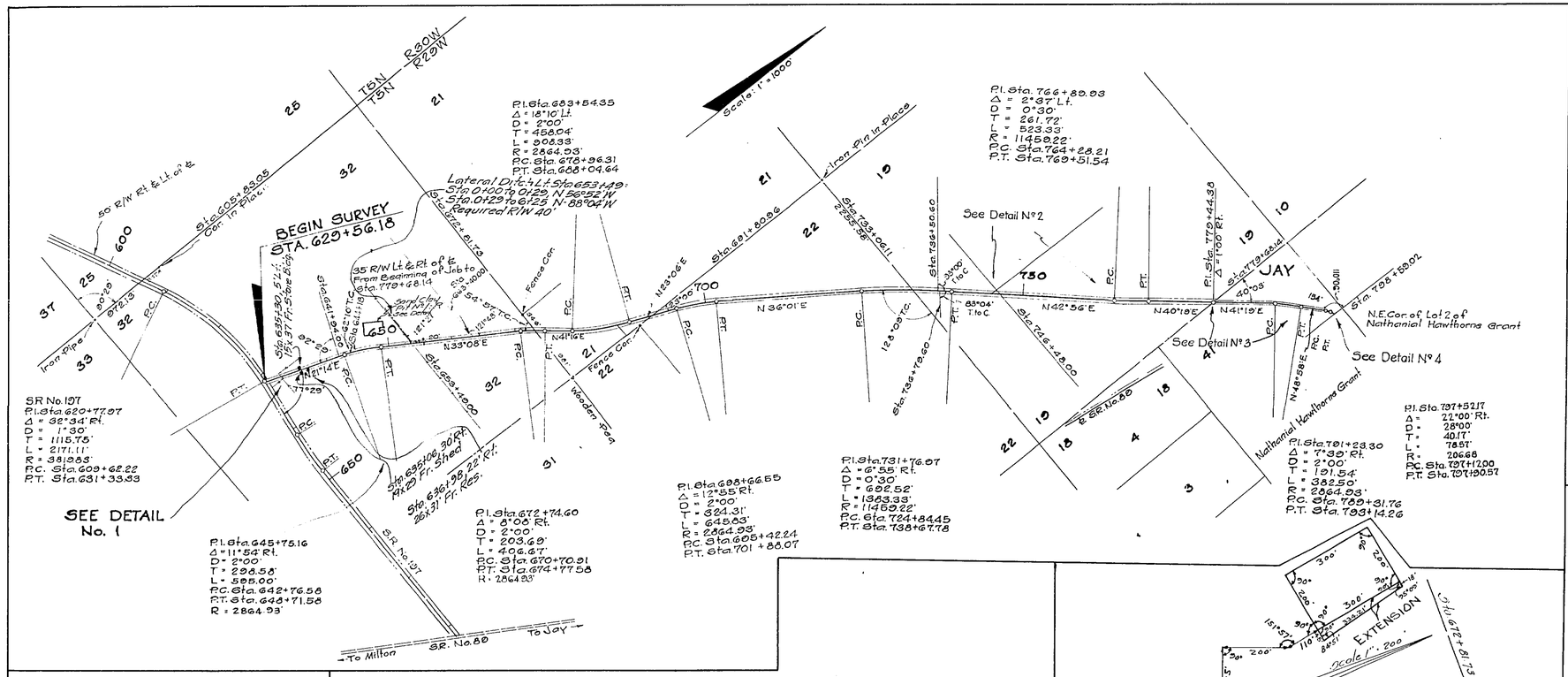

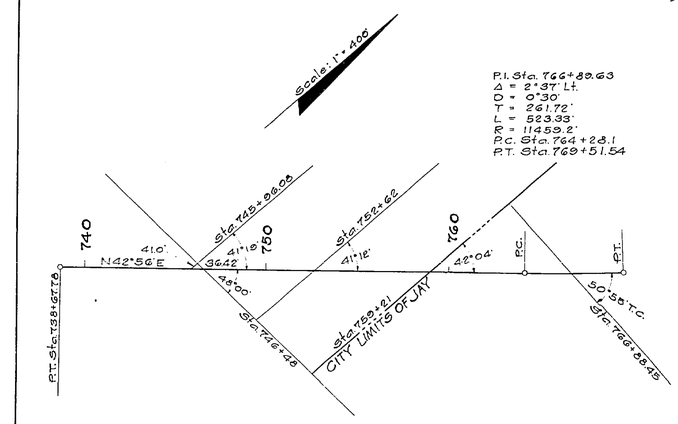

DETAIL NO. 2
Scale: 1" = 400'

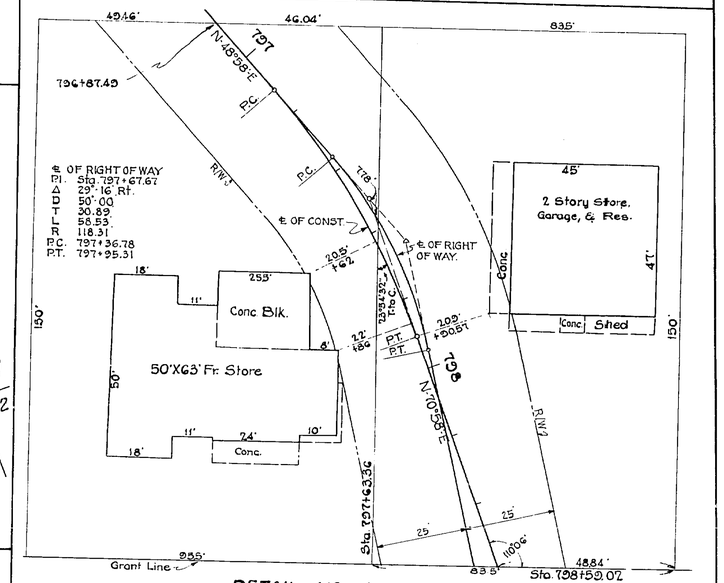

DETAIL NO. 4
Scale: 1" = 20'

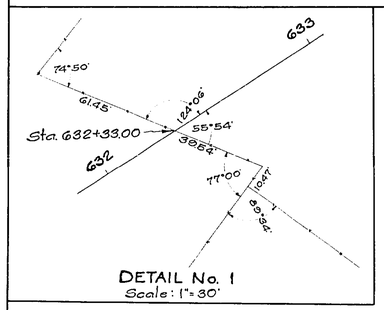

DETAIL No. 1
Scale: 1" = 30'

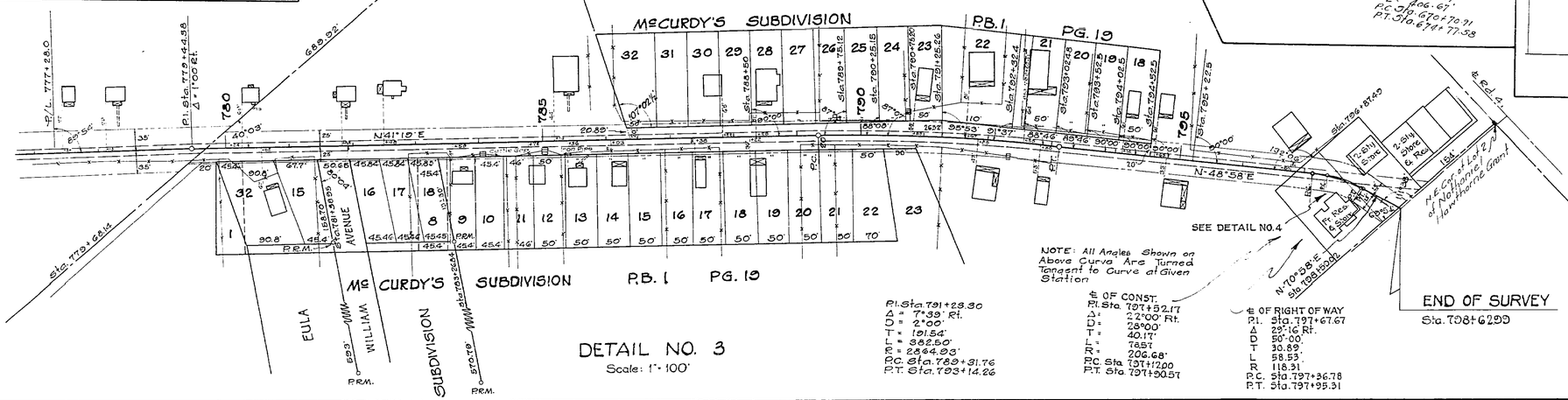

NOTE: All Angles Shown on Above Curve Are Turned Tangent to Curve of Given Station

P.I. Sta. 791+23.30
Δ = 7°39' Rt.
D = 2°00'
T = 191.54'
L = 382.50'
R = 2864.93'
P.C. Sta. 789+31.76
P.T. Sta. 793+14.26

℄ OF CONST.
P.I. Sta. 797+52.17
Δ = 22°00' Rt.
D = 28°00'
T = 40.17'
L = 78.57'
R = 206.68'
P.C. Sta. 797+12.00
P.T. Sta. 797+90.57

℄ OF RIGHT OF WAY
P.I. Sta. 797+67.67
Δ 29°16' Rt.
D 50°00'
T 30.89'
L 58.53'
R 118.31'
P.C. Sta. 797+36.78
P.T. Sta. 797+95.31

DETAIL NO. 3
Scale: 1" = 100'

REQUIRED R/W WIDTH

35' Rt. & Lt. From Beginning of Job to Sta. 779+68.14
25' Rt. & Lt. From Sta. 779+68.14 to Sta. 796+87.49
20' Rt. & Lt. From Sta. 796+87.49 to End of Job
Exception — Buildings Rt. & Lt. Sta. 797+ to be omitted.

STATE OF FLORIDA
STATE ROAD DEPARTMENT

RIGHT OF WAY MAP

SECTION No. 5858-150
ROAD No. S-197 SANTA ROSA COUNTY

SCALE 1" = 1000'	NAMES	DATES	APPROVED BY
DRAWN			
TRACED	J.D.M.	3-26-54	DIVISION ENGINEER
INDEXED			
REVISED		7-7-54	
REVISED		7-22-54	STATE HIGHWAY ENGINEER
REVISED		11-17-54	
		2-1-55	