FED. ROAD DIV. No.	STATE	SEC. AND JOB No.	FISCAL YEAR	SHEET No.	TOTAL SHEETS
3	FLA.	5857-150	51	1	7

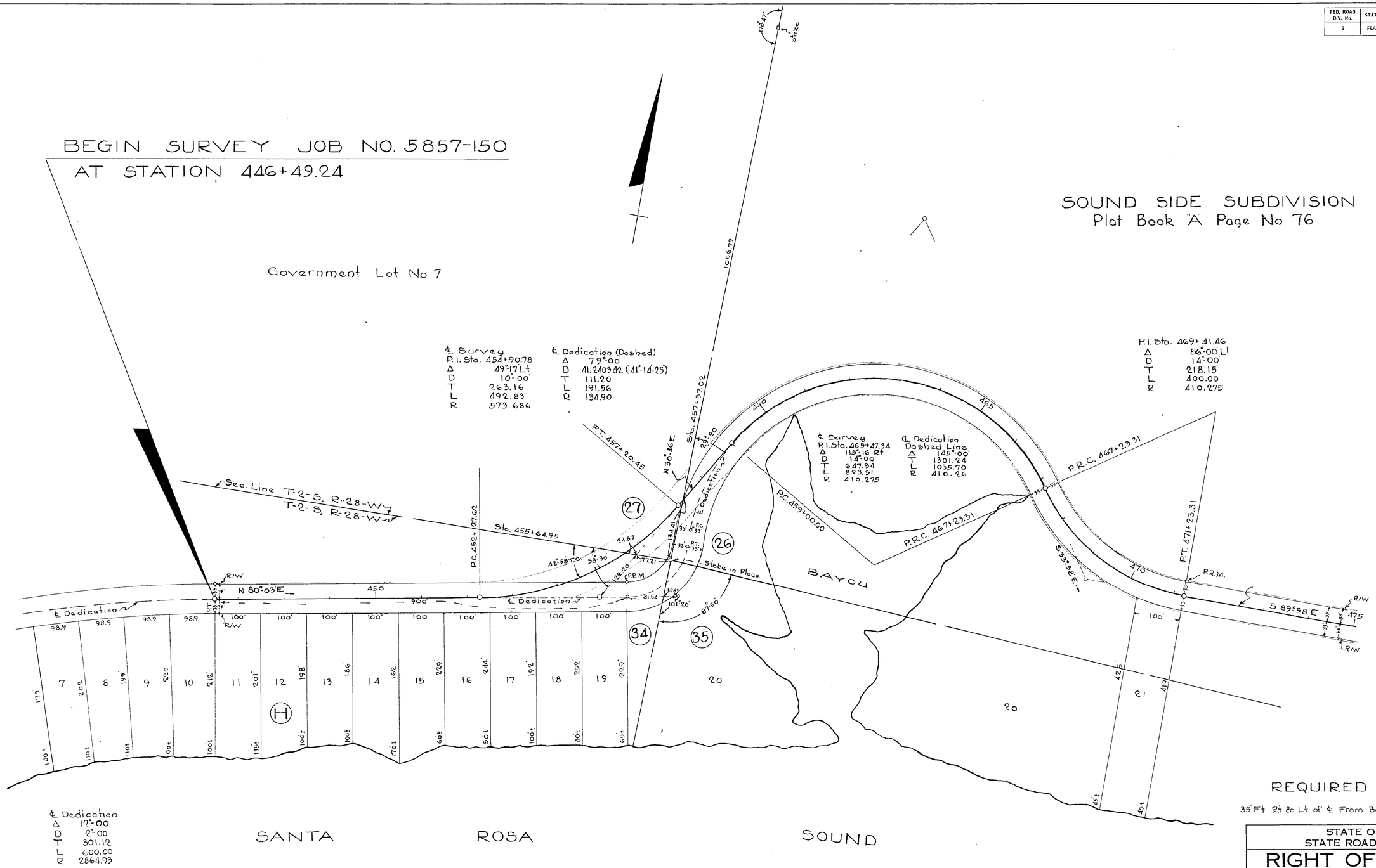

REQUIRED R/W WIDTHS

35' Ft Rt & Lt of ℄ From Beginning of Job to End of Job

STATE OF FLORIDA
STATE ROAD DEPARTMENT

RIGHT OF WAY MAP

SECTION No. 5857-150

ROAD No. S-191 SANTA ROSA COUNTY

SCALE 1" = 100'	NAMES	DATES	APPROVED BY
DRAWN	C.T.	9-20-51	DIVISION ENGINEER
TRACED	J.M.	9-20-51	
INDEXED			STATE HIGHWAY ENGINEER
REVISED			
REVISED			

FED. ROAD DIV. No.	STATE	SEC. AND JOB No.	FISCAL YEAR	SHEET No.	TOTAL SHEETS
3	FLA.	5857-150	51	2	7

TWP. 2 S. - RGE. 28 W.

SOUND SIDE SUBDIVISION
Plat Book "A" Page No. 76

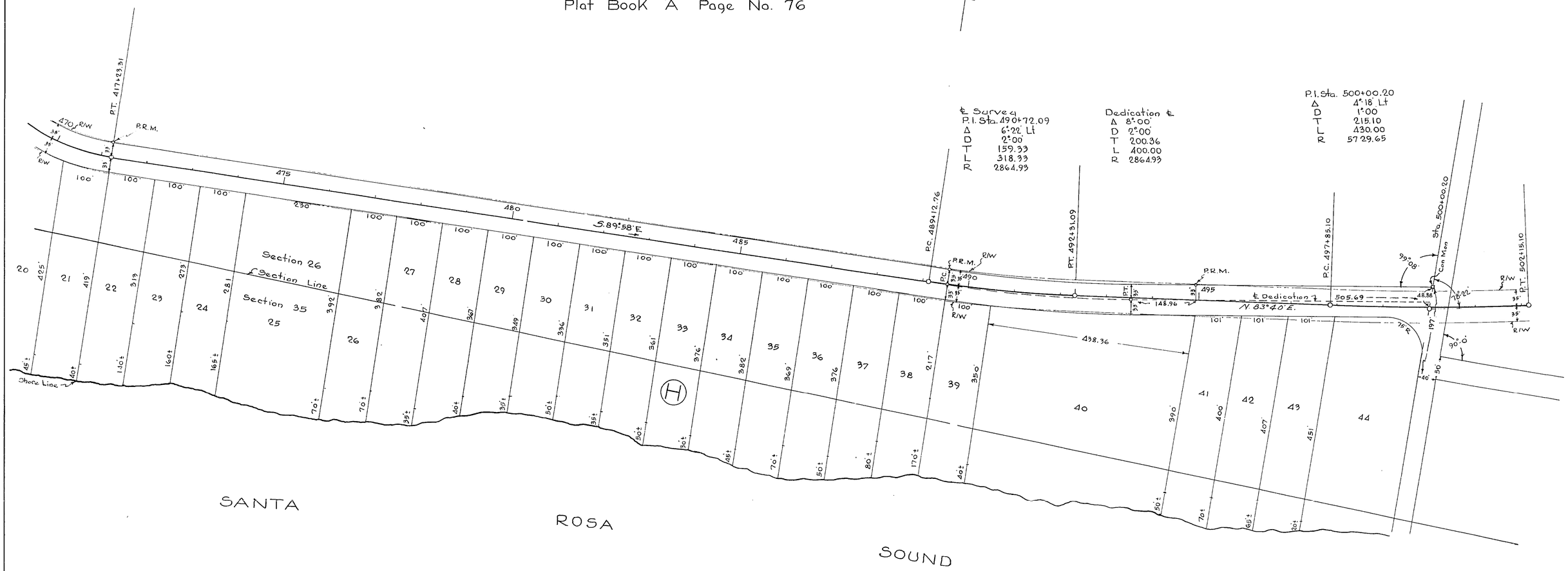

℄ Survey
P.I. Sta. 490+72.09
Δ 6°22' Lt
D 2°00'
T 159.33
L 318.33
R 2864.93

Dedication ℄
Δ 8°00'
D 2°00'
T 200.36
L 400.00
R 2864.93

P.I. Sta. 500+00.20
Δ 4°18' Lt
D 1°00
T 215.10
L 430.00
R 5729.65

REQUIRED R/W WIDTHS

35 Ft Rt & Lt of ℄ From Beginning of Job to End of Job

STATE OF FLORIDA
STATE ROAD DEPARTMENT

RIGHT OF WAY MAP

SECTION No. 5857-150

ROAD No. S-191 SANTA ROSA COUNTY

	NAMES	DATES
SCALE 1" = 100'		
DRAWN	C.T.	9-20-51
TRACED	J.M.S	9-20-51
INDEXED		
REVISED		9-21-51
REVISED		

APPROVED BY

DIVISION ENGINEER

STATE HIGHWAY ENGINEER

FED. ROAD DIV. No.	STATE	SEC. AND JOB No.	FISCAL YEAR	SHEET No.	TOTAL SHEETS
3	FLA.	5857-150	51	3	7

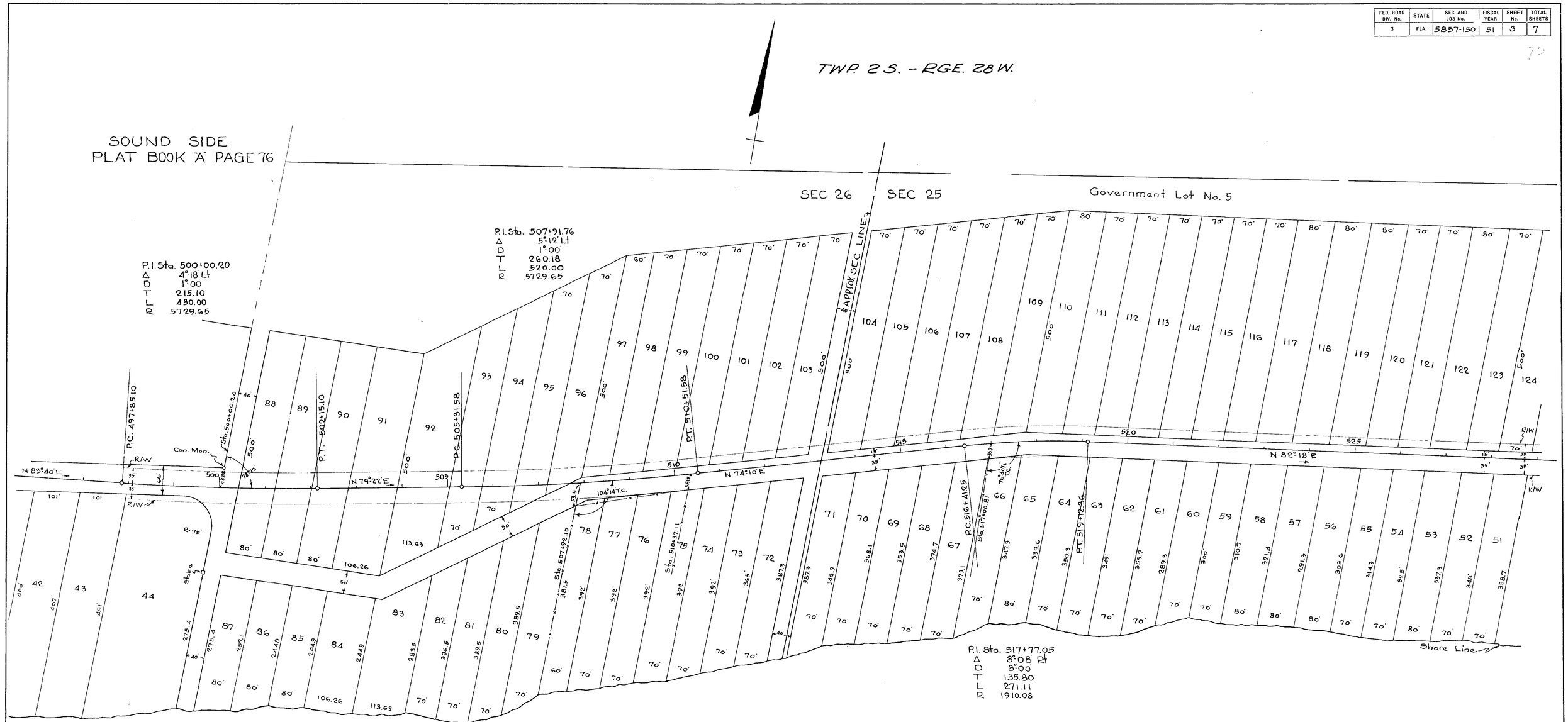

REQUIRED R/W WIDTHS

35 Ft Rt & Lt of ℄ From Beginning of Job to End of Job

STATE OF FLORIDA
STATE ROAD DEPARTMENT

RIGHT OF WAY MAP

SECTION No. 5857-150

ROAD No. S-191 SANTA ROSA COUNTY

SCALE 1"=100'	NAMES	DATES	APPROVED BY
DRAWN	C.T.	9-20-51	
TRACED	J.M^q	9-20-51	DIVISION ENGINEER
INDEXED			
REVISED		9-21-51	STATE HIGHWAY ENGINEER
REVISED			

FED. ROAD DIV. No.	STATE	SEC. AND JOB No.	FISCAL YEAR	SHEET No.	TOTAL SHEETS
3	FLA.	5857-150	51	4	7

BEGIN SURVEY OF NORTH & SOUTH LEG
JOB NO. 5857-150
AT STATION 10+00

NANTAHALA BEACH
Plat Book "A" Page No. 67

SECTION 25
TWP. 2 S. - RGE. 28 W.

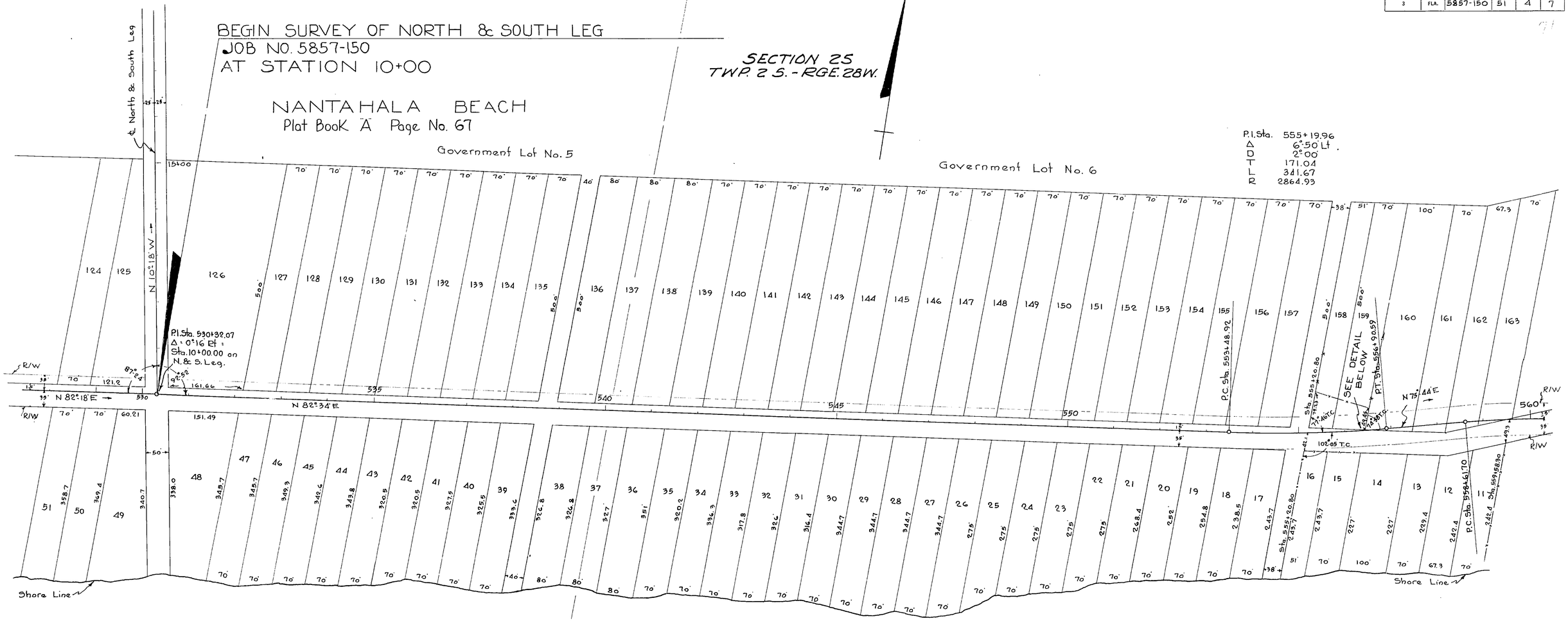

SANTA ROSA SOUND

Approx ½ Sec Line

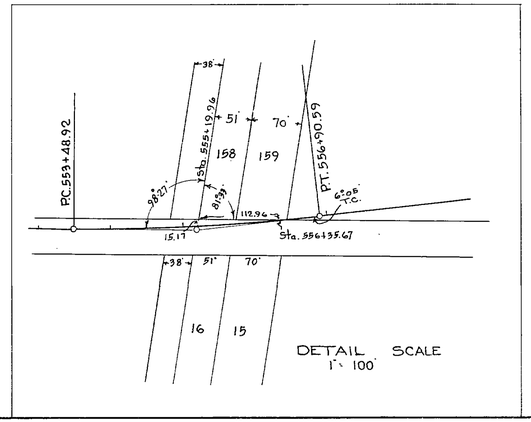

REQUIRED R/W WIDTHS
35' Ft Rt & Lt of ℄ From Beginning of Job to End of Job

STATE OF FLORIDA
STATE ROAD DEPARTMENT

RIGHT OF WAY MAP

SECTION NO. 5857-150
ROAD NO. S-191 SANTA ROSA COUNTY

SCALE 1" = 100'	NAMES	DATES	APPROVED BY
DRAWN	C.T.	9-20-51	
TRACED	J.M.S	9-20-51	DIVISION ENGINEER
INDEXED			
REVISED			STATE HIGHWAY ENGINEER
REVISED			

FED. ROAD DIV. No.	STATE	SEC. AND JOB No.	FISCAL YR.	SHEET No.	TOTAL SHEETS
3	FLA.	5857-150	51	5	7

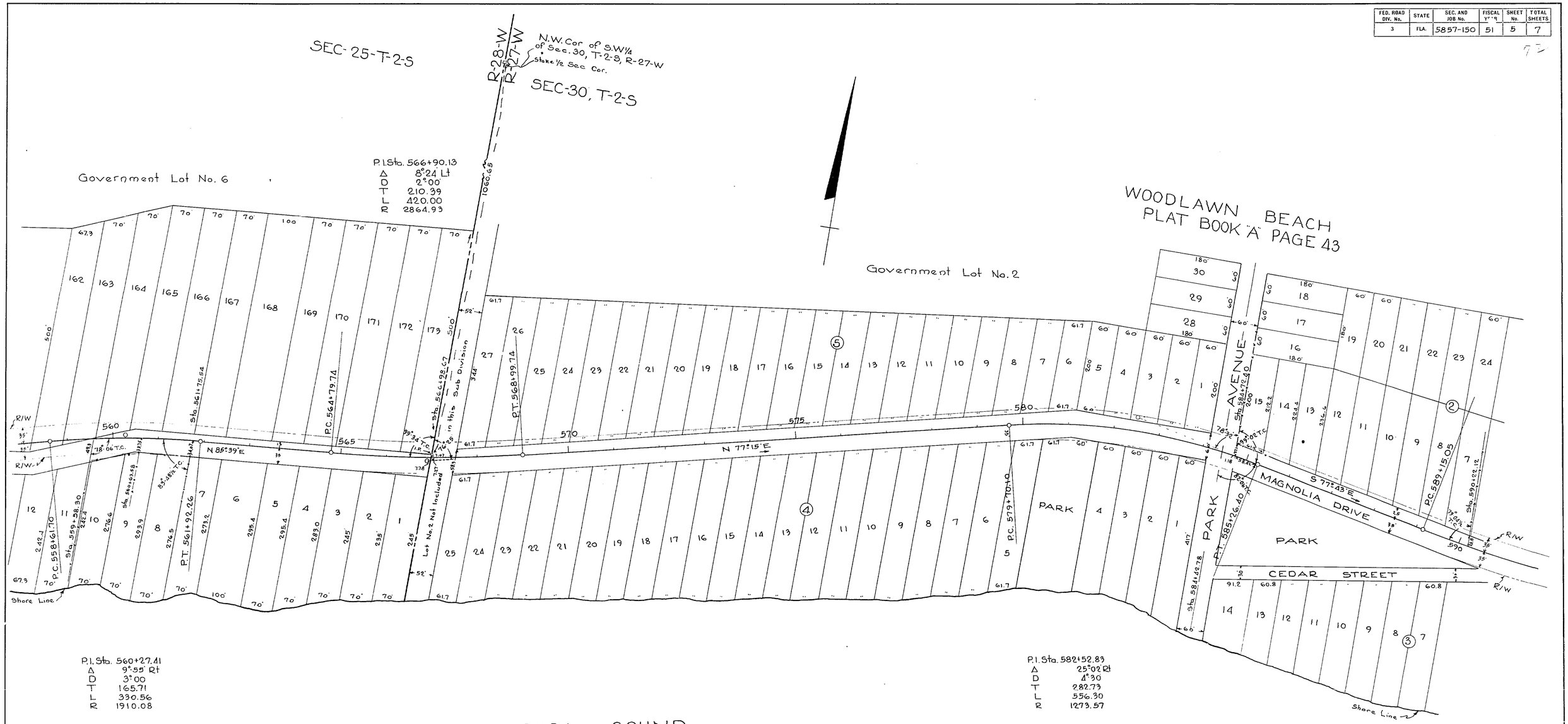

P.I. Sta. 560+27.41
Δ 9°55' Rt
D 3°00
T 165.71
L 330.56
R 1910.08

P.I. Sta. 582+52.83
Δ 25°02 Rt
D 4°30
T 282.73
L 556.30
R 1273.57

REQUIRED R/W WIDTHS

35 Ft Rt & Lt of ℄ From Beginning of Job to End of Job

STATE OF FLORIDA
STATE ROAD DEPARTMENT

RIGHT OF WAY MAP

SECTION No. 5857-150

ROAD No. S-191 SANTA ROSA COUNTY

SCALE 1" = 100'	NAMES	DATES	APPROVED BY
DRAWN	C.T.	9-20-51	
TRACED	J.M.S.	9-20-51	DIVISION ENGINEER
INDEXED			
REVISED			STATE HIGHWAY ENGINEER
REVISED			

FED. ROAD DIV. No.	STATE	SEC. AND JOB No.	FISCAL YEAR	SHEET No.	TOTAL SHEETS
3	FLA.	5857-150	51	6	7

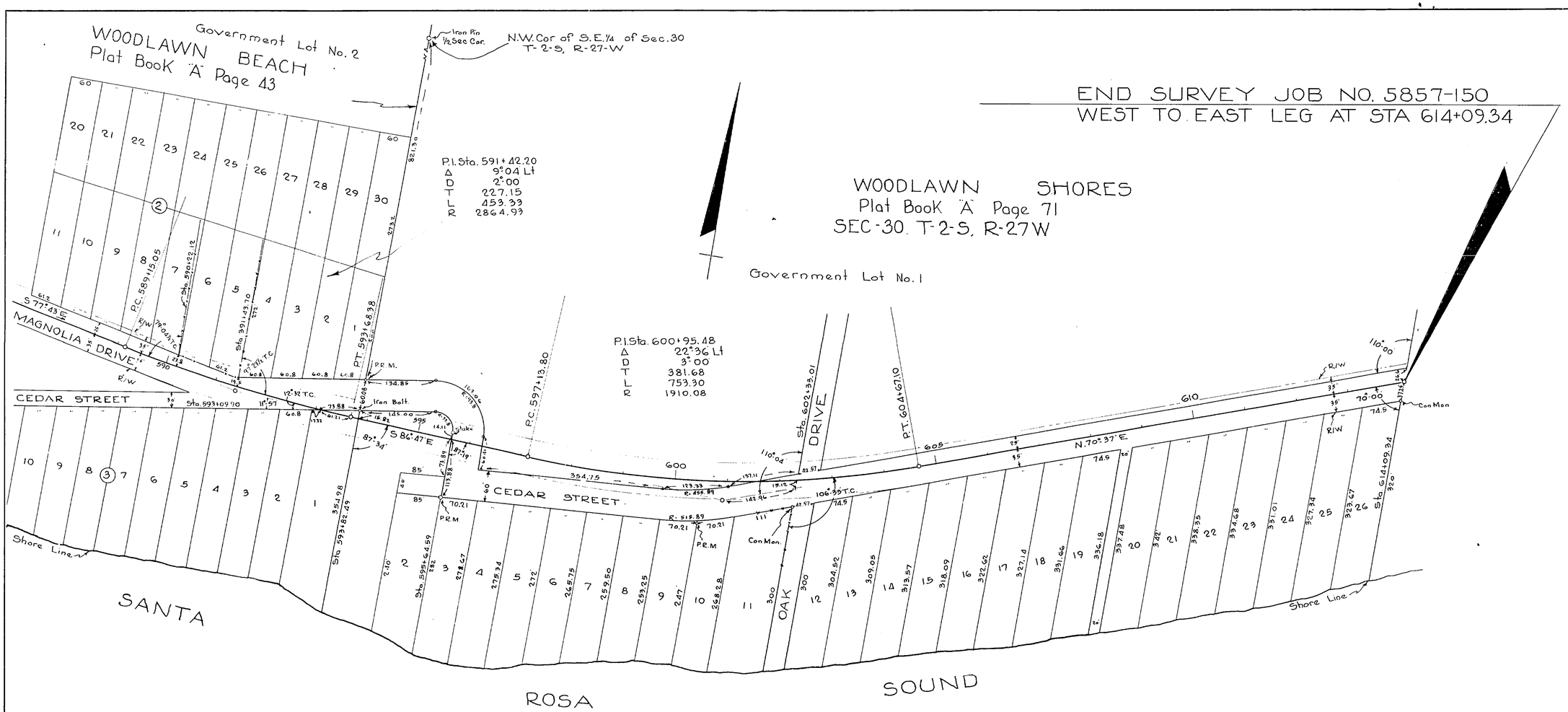

TABULATION OF POWER POLES

STA	RT	LT	STA	RT	LT	STA	RT	LT	STA	RT	LT
500+40		35.6	530+61		14.3	556+45	.5		581+70	31.5	
507+12	29'		532+89		13.6	558+14	17.5		583+56		34.8
509+05		10'	535+69		13'	560+60	30.6		583+62	23.7	
510+00		12.3	538+52		14	564+12	34'		584+77	24.6	
512+98		12'	540+53		15'	567+40	41'		587+75	24.5	
514+74		13.7	543+46		12'	569+31	34.4		590+35	27'	
517+61		18.6	546+35		13'	572+38	35'		594+23		25'
519+58		13.5	547+76		13'	574+00	34.1		603+95	32.8	
521+65		14	549+18		12.5	575+45	33.2				
523+61		14.6	552+01		13'	576+84		23.3			
525+81		15.5	553+41		12'	578+49	33.8	26'			
528+08		12.8	554+75		7'	581+67		28.7			

REQUIRED R/W WIDTHS

35 Ft Rt & Lt of ℄ From Beginning of Job to End of Job

STATE OF FLORIDA
STATE ROAD DEPARTMENT

RIGHT OF WAY MAP

SECTION No. 5857-150

ROAD No. S-191 SANTA ROSA COUNTY

SCALE 1" = 100'	NAMES	DATES	APPROVED BY
DRAWN	C.T.	9-20-51	
TRACED	J.M.S	9-20-51	DIVISION ENGINEER
INDEXED			
REVISED			STATE HIGHWAY ENGINEER
REVISED			

FED. ROAD DIV. No.	STATE	SEC. AND JOB No.	FISCAL YEAR	SHEET No.	TOTAL SHEETS
3	FLA.	5857-150	51	7	7

7

BEGIN SURVEY JOB NO. 5857-150
SOUTH TO NORTH LEG AT STA 10+00.00

END SURVEY JOB NO. 5857-150
SOUTH TO NORTH LEG AT STA 51+90.67

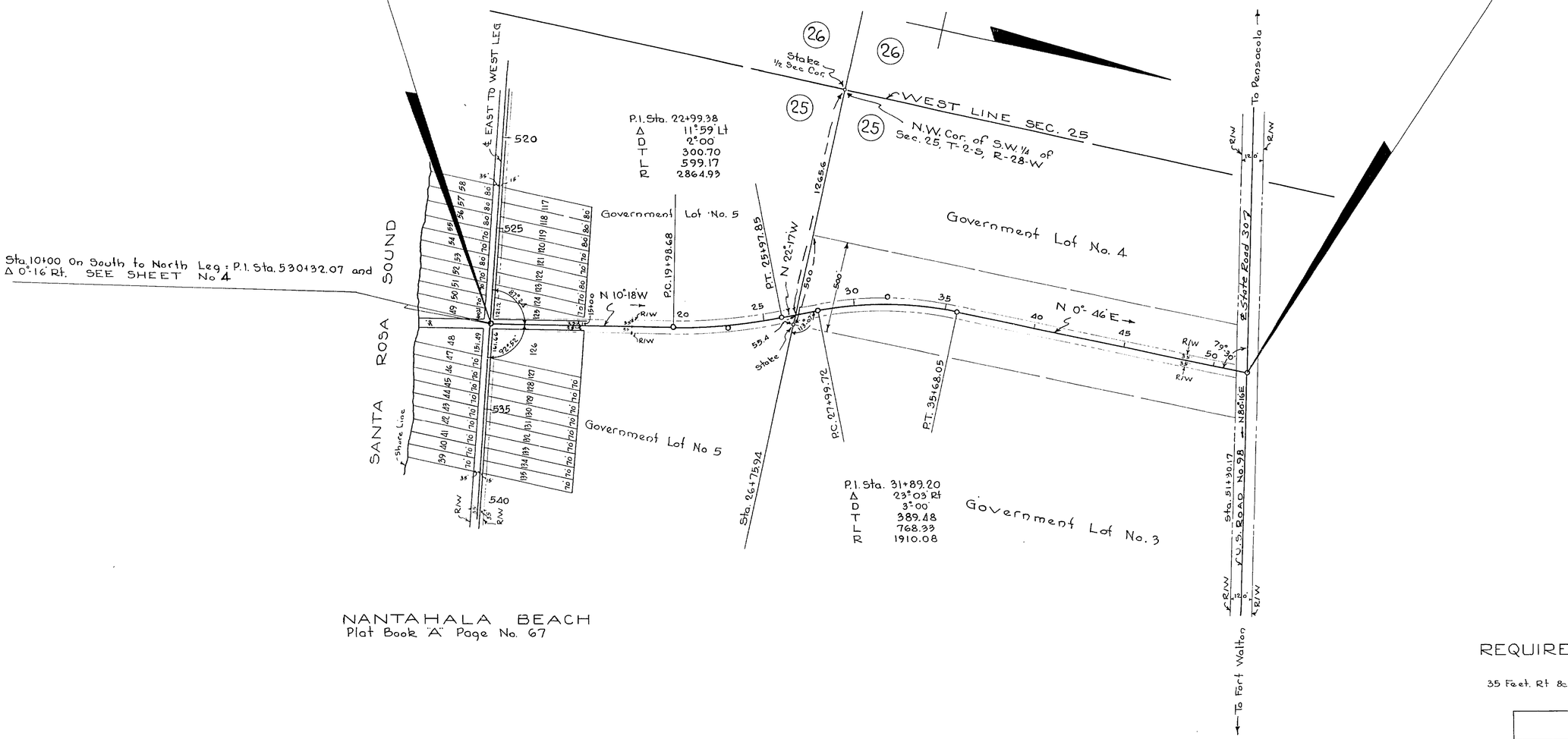

NANTAHALA BEACH
Plat Book "A" Page No. 67

REQUIRED R/W WIDTHS

35 Feet Rt & Lt of ℄ From Beginning of Job to End of Job

STATE OF FLORIDA
STATE ROAD DEPARTMENT

RIGHT OF WAY MAP

SECTION No. 5857-150

ROAD No. S-191 SANTA ROSA COUNTY

SCALE 1" = 300'	NAMES	DATES	APPROVED BY
DRAWN	C.T.	9-20-51	DIVISION ENGINEER
TRACED	J.M.S.	9-20-51	
INDEXED			
REVISED		9-21-51	STATE HIGHWAY ENGINEER
REVISED			