FED. ROAD DIV. No.	STATE	SEC. AND JOB No.	FISCAL YEAR	SHEET No.	TOTAL SHEETS
3	FLA.	5856-150	'51	1	

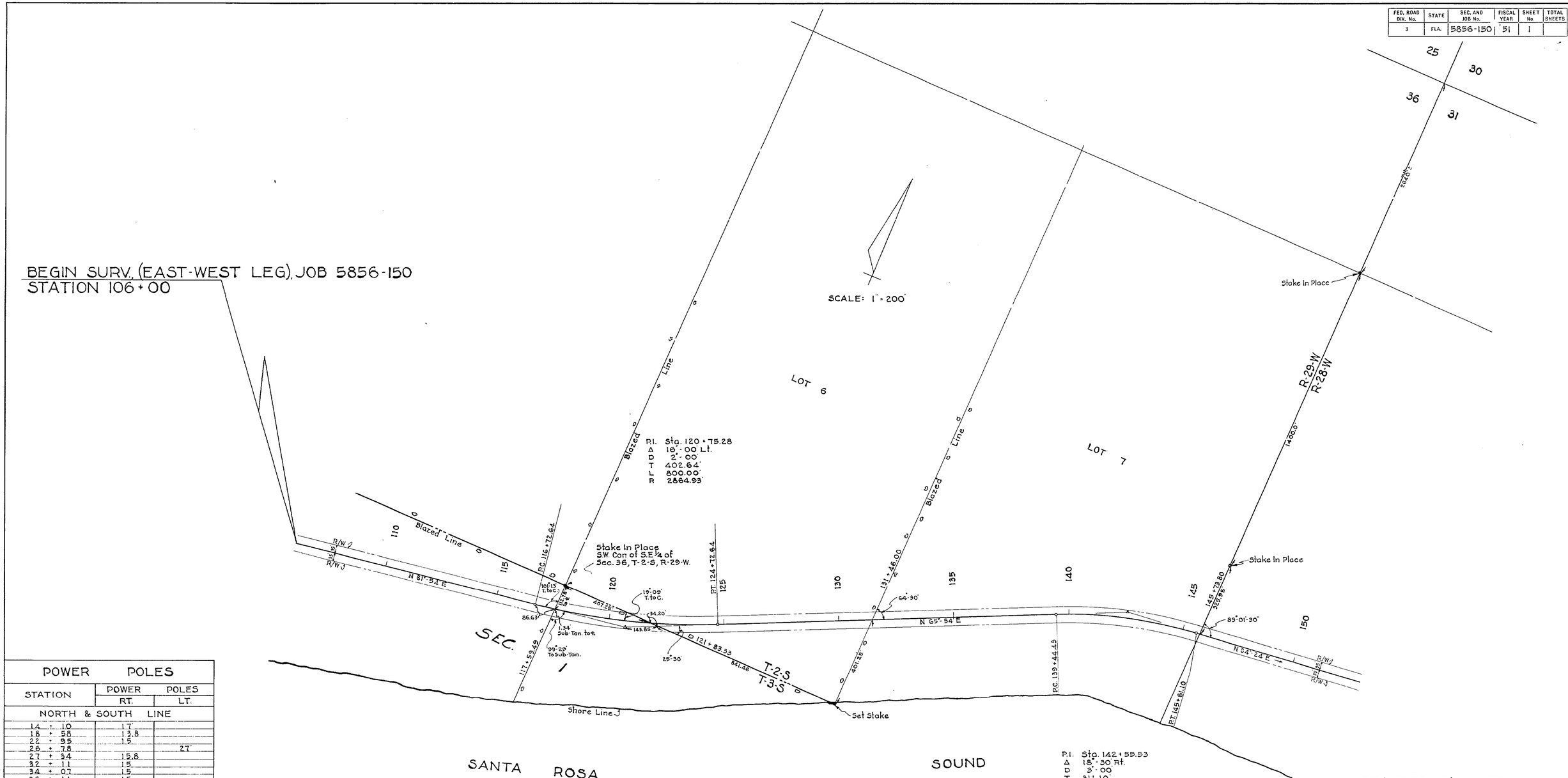

POWER POLES		
STATION	POWER RT.	POLES LT.
NORTH & SOUTH LINE		
14 + 10	17	
18 + 58	13.8	
22 + 95	15	
26 + 78		27
27 + 34	15.8	
32 + 11	15	
34 + 07	15	
36 + 11	15	
40 + 50	13.4	
45 + 34	14	
50 + 24	16	
EAST & WEST LINE		
159 + 86	22.5	
163 + 04	22	
165 + 85	21.8	
167 + 42	22	
168 + 64	22	
170 + 03	23.5	
171 + 44	22.5	
172 + 84	22	
175 + 11	20	
177 + 55	29.5	
179 + 50	29	
184 + 46	29	
185 + 85	28	
187 + 27	29	
189 + 35	29.5	
190 + 76	27.4	
192 + 28	25.5	
193 + 28	31.5	

REQUIRED R/W WIDTH
35' RT. & LT. OF JOB ℄ FROM BEGIN. TO END OF SURVEY

STATE OF FLORIDA
STATE ROAD DEPARTMENT

RIGHT OF WAY MAP

SECTION No. 5856-150
ROAD No. S-191 SANTA ROSA COUNTY

SCALE 1" =	NAMES	DATES	APPROVED BY
DRAWN	D.L.T.	9-14-51	
TRACED	W.P.	9-14-51	DIVISION ENGINEER
INDEXED			
REVISED			STATE HIGHWAY ENGINEER
REVISED			

FED. ROAD DIV. No.	STATE	SEC. AND JOB No.	FISCAL YEAR	SHEET No.	TOTAL SHEETS
3	FLA.	5856-150	'51	2	

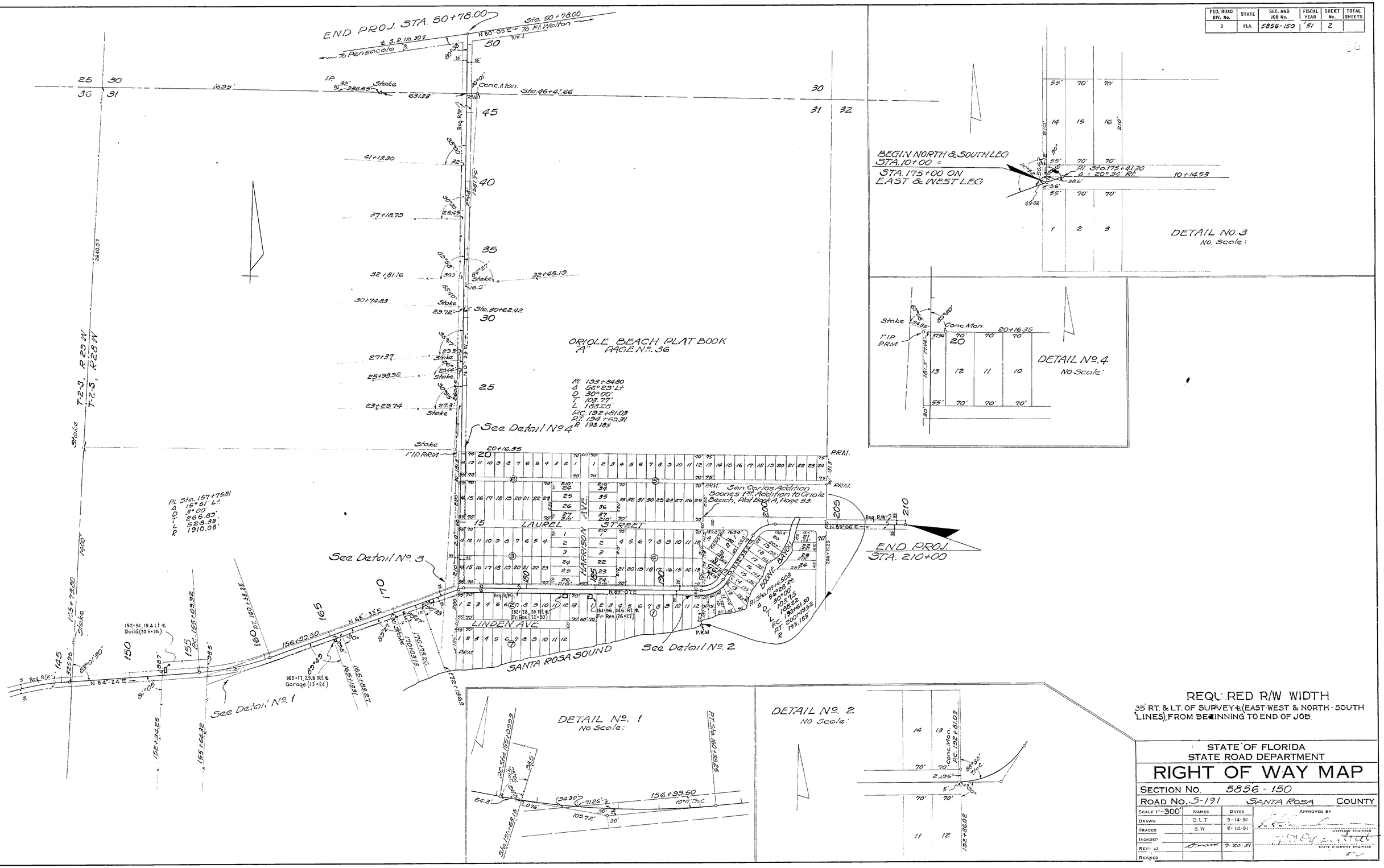

REQUIRED R/W WIDTH

35' RT. & LT. OF SURVEY ℄ (EAST-WEST & NORTH-SOUTH LINES), FROM BEGINNING TO END OF JOB.

STATE OF FLORIDA
STATE ROAD DEPARTMENT

RIGHT OF WAY MAP

SECTION No. 5856-150

ROAD No. S-191 SANTA ROSA COUNTY

SCALE 1"=300'	NAMES	DATES	APPROVED BY
DRAWN	D.L.T.	9-14-51	
TRACED	G.W.	9-14-51	DIVISION ENGINEER
INDEXED			
REVIEWED		9-20-51	STATE HIGHWAY ENGINEER
REVISED			

FED. ROAD DIV. No.	STATE	SEC. AND JOB No.	FISCAL YR.	SHEET No.	TOTAL SHEETS
3	FLA.	5856-150	52	3	3

SANTA ROSA BEACH SUB DIVISION

Plat Book "A" Page No. 48

A Sub Division of Lot 5 of Sec. 31, T-2-S, R-28-W
Except the West 640' & Except the East 300' of the West 940'
Less the North 1000' there of
Scale 1" = 200'

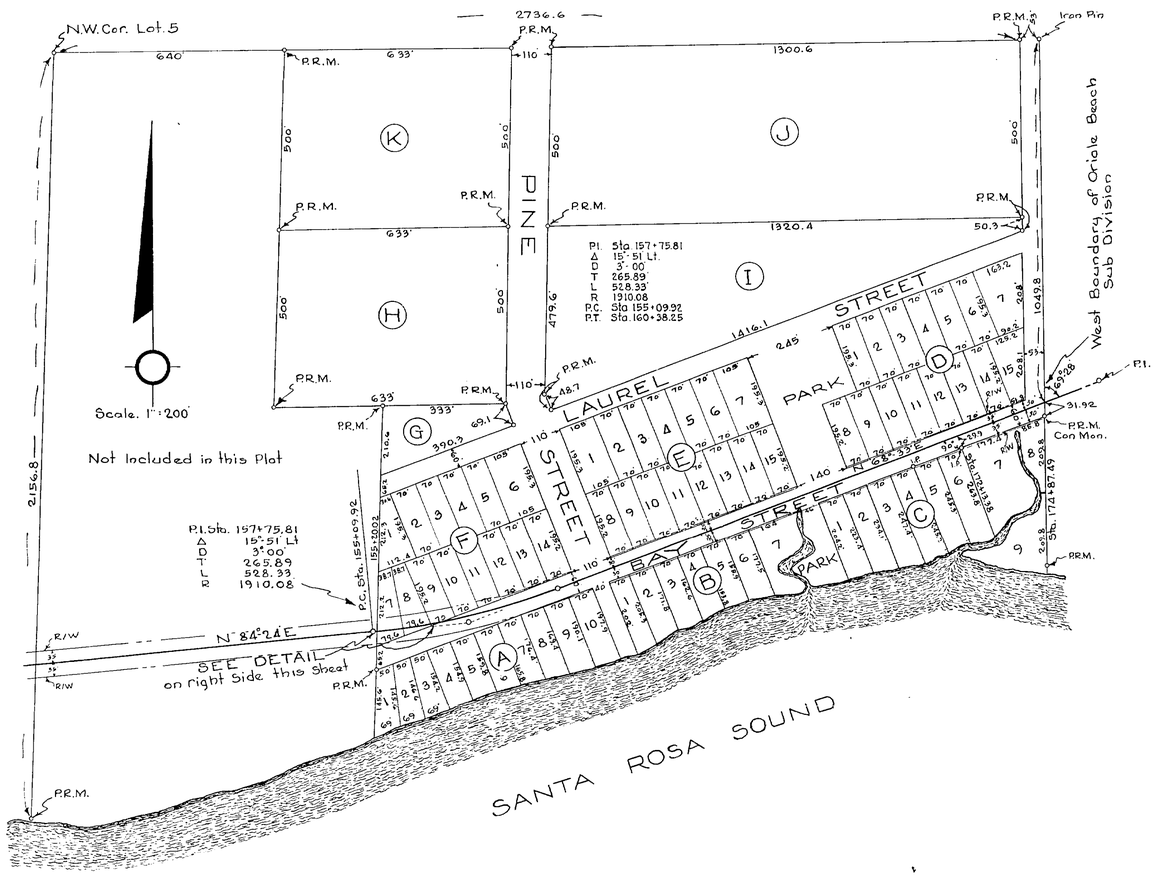

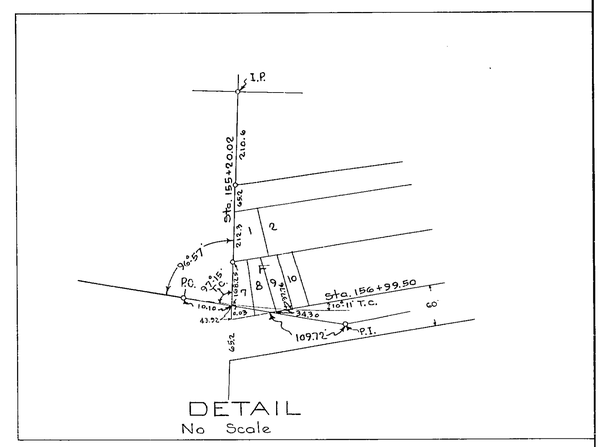

REQUIRED R/W WIDTHS
35' Ft. Rt & Lt of ℄

STATE OF FLORIDA
STATE ROAD DEPARTMENT

RIGHT OF WAY MAP

SECTION No. 5856-150

ROAD No. S-191 SANTA ROSA COUNTY

SCALE 1" = 200'	NAMES	DATES	APPROVED BY
DRAWN	D.L.T.	1-22-52	
TRACED	J.M.S.	1-22-52	DIVISION ENGINEER
INDEXED			
REVISED		2-6-58	STATE HIGHWAY ENGINEER
REVISED			