FED. ROAD DIV. No.	STATE	PROJECT No.	FISCAL YEAR	SHEET No.
3	FLA.	58523-2601		1

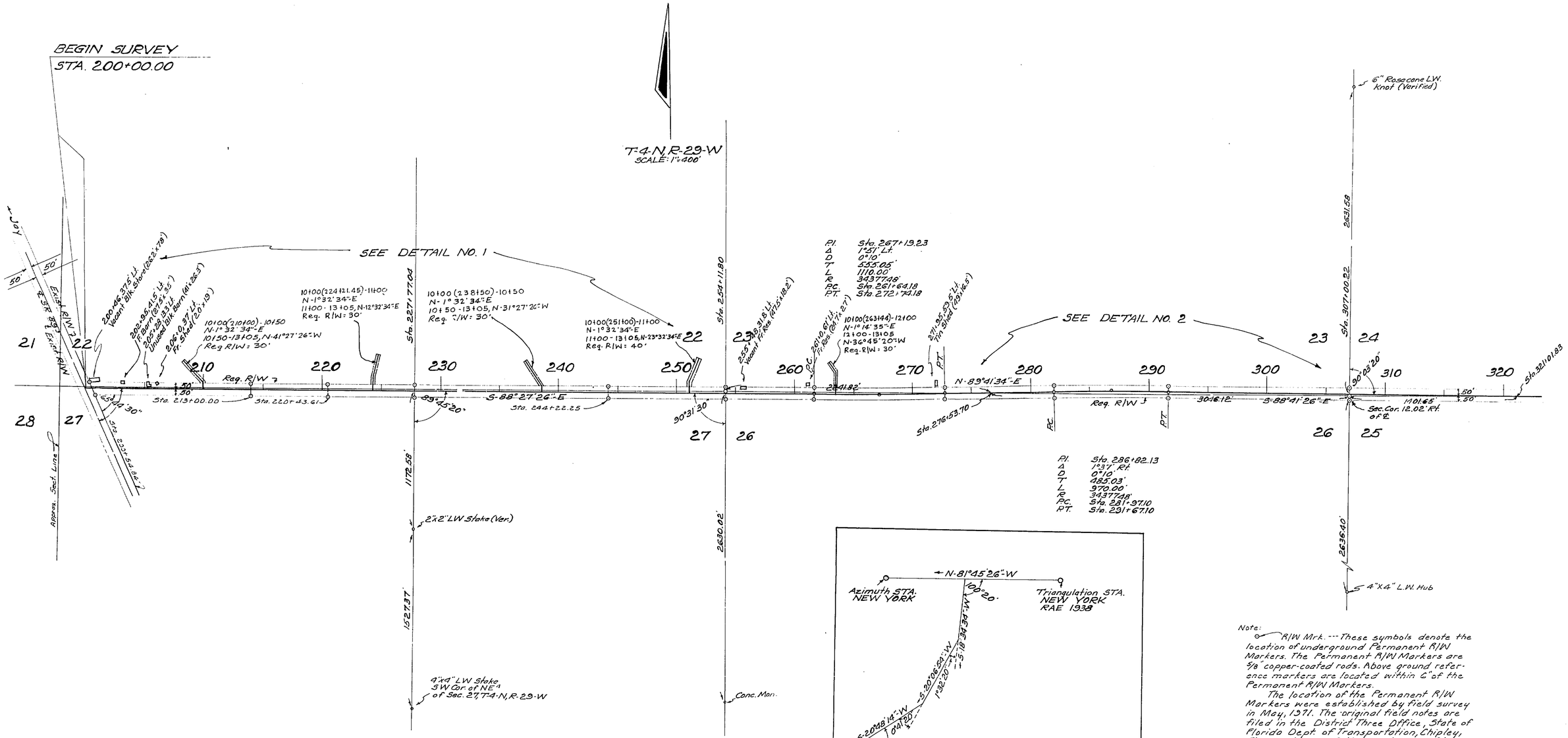

Note:

R/W Mrk. --- These symbols denote the location of underground Permanent R/W Markers. The Permanent R/W Markers are 5/8" copper-coated rods. Above ground reference markers are located within 6" of the Permanent R/W Markers.

The location of the Permanent R/W Markers were established by field survey in May, 1971. The original field notes are filed in the District Three Office, State of Florida Dept. of Transportation, Chipley, Florida. Copies of these notes are filed in the Office of R/W Engineering, State of Florida Dept. of Transportation, Tallahassee, Florida.

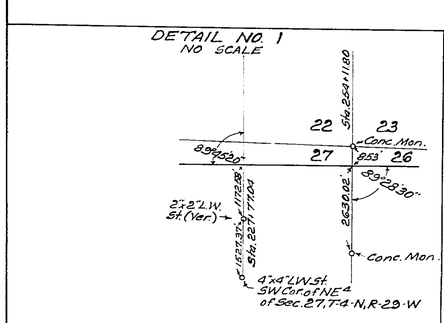

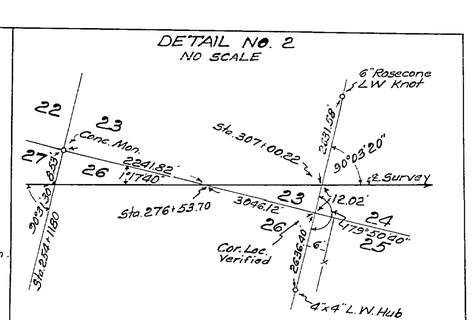

STATE OF FLORIDA
STATE ROAD DEPARTMENT

RIGHT OF WAY MAP

STATE ROAD No. S-178 SANTA ROSA COUNTY

	By	Date	Approved By	Date
Drawn				District Engineer
Traced	DFE	11-7-66		
Checked				Engineer of Rights of Way
Compared				
Indexed				State Highway Engineer

Revision	By	Date
F.R.M.'s & Note	A.E.J.	6-8-71
	B.H. Mill	3-14-68

SECTION 58523-2601 SHEET 1 OF 2

OLD SPANISH TRAIL
SR 89 TO SR 87

FED. ROAD DIV. No.	STATE	PROJECT No.	FISCAL YEAR	SHEET No.
3	FLA.	58523-2601		2

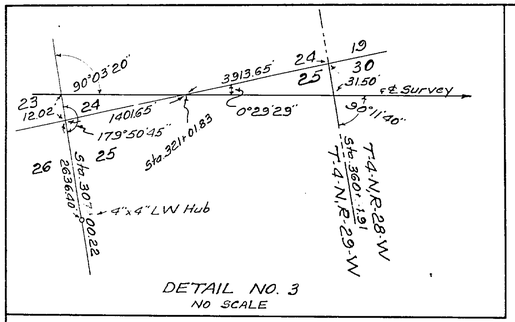

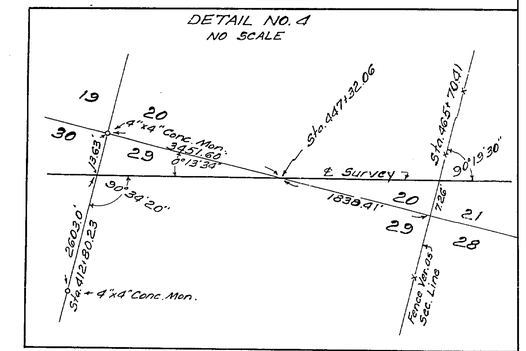

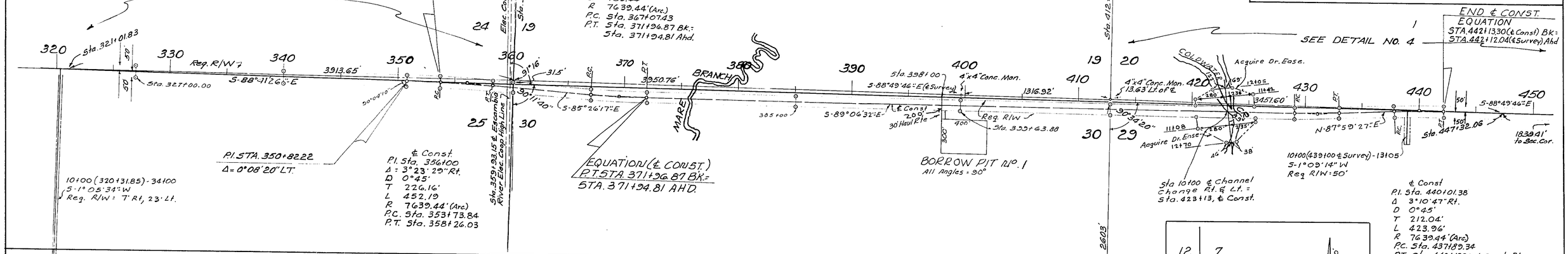

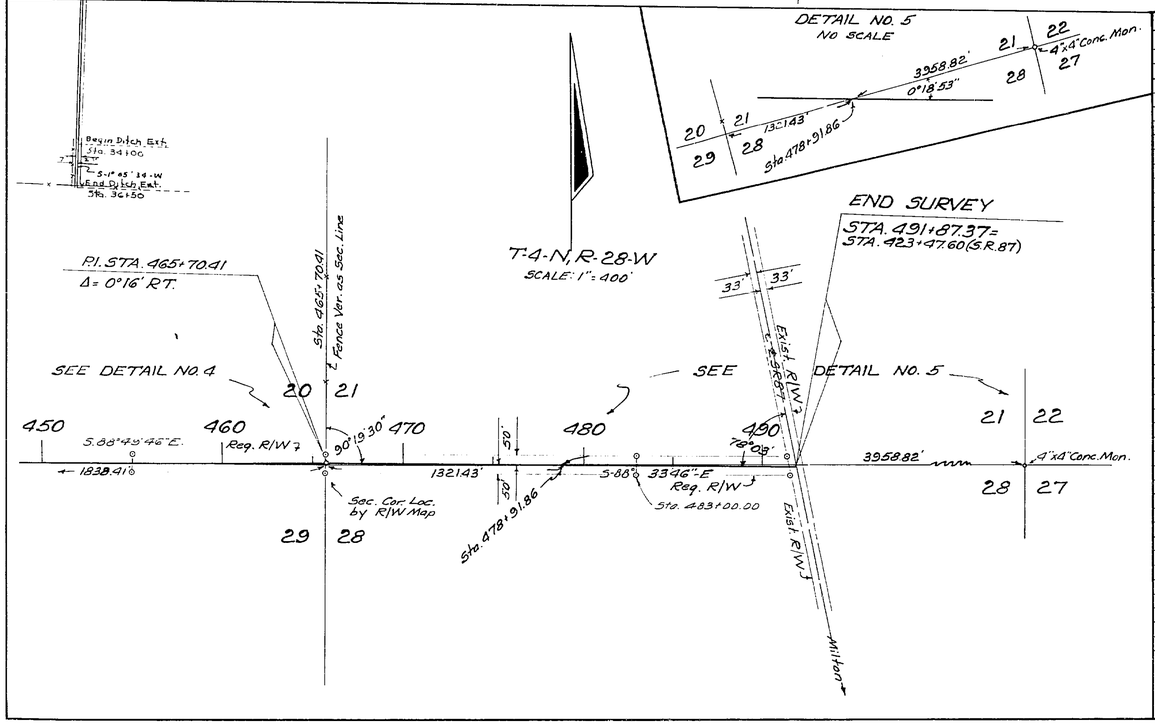

UTILITY POLES

POWER			TELEPHONE		
STA.	RT.	LT.	STA.	RT.	LT.
204+65		40.5	256+77		28.6
256+77		28.6	257+96		30.5
257+96		30.5	260+84		34.5
260+84		34.5	264+62		38.5
260+89	7'		268+62		39.5
264+62		38.5	273+22		33.6
268+62		39.5	277+23	11'	
268+83	0.7'		282+01	21.7'	
273+22		33.6	286+82	25.7	
277+04		29'	290+32	25.5'	
277+23	11'		293+90	20'	
282+01	21.7'		297+35		11.2'
286+82	25.7'		301+70		8'
290+32	25.5		306+07		6'
293+90	20'		306+75		46'
297+35		11.2'	312+56		7.5'
301+70		8'	317+06		12.6'
306+04	33'		322+54		14'
306+07		6'	328+05		16.7'
312+56		7.5'	333+52		16'
317+06		12.6'	465+51	28'	
322+54		14'	470+26	26'	
328+05		16.7'	474+77	25'	
333+30	14'		478+78	24'	
333+52		16'	482+80		9'
456+93	29'		487+33		18'
461+29	28.5		491+37		28'
465+51	28'				
470+26	26'				
474+77	25'				
478+78	24'				
479+89		15.5'			
482+80		9'			
487+33		18'			
491+37		28'			
452+54	30.5				
Owner: Escambia River Elec. Coop.			Owner: Southern Bell Tele. Co.		

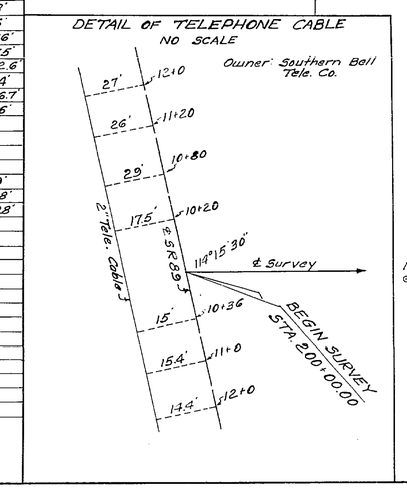

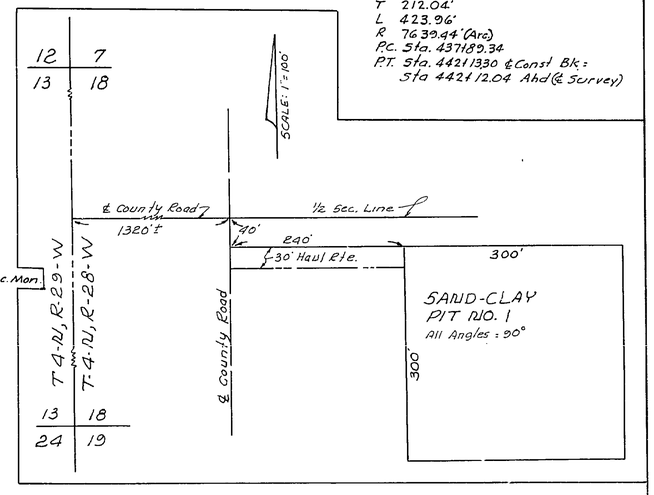

Note:
R/W Mrk. --- Symbol for Permanent R/W Markers. See Sheet No. 1 for details.

REVISION	BY	DATE
Ext. Ditch	MM-MHC	3-26-73
P.R.M.'s & Note	A.E.J.	6-8-71
	PRM-MHC	4-28-69
	PRM-MHC	4-19-69
Bearing Change	BH-MHC	3-14-69
B.R.H.'S & R.H.	DFE-MHC	1-23-69

STATE OF FLORIDA
STATE ROAD DEPARTMENT

RIGHT OF WAY MAP

STATE ROAD No. S-178 SANTA ROSA COUNTY

	BY	DATE	APPROVED BY	DATE
DRAWN			E. R. Deep	DISTRICT ENGINEER
TRACED	DFE	11-7-66		
CHECKED				ENGINEER OF RIGHTS OF WAY
COMPARED				
INDEXED				STATE HIGHWAY ENGINEER

SECTION 58523-2601 SHEET 2 OF 2

OLD SPANISH TRAIL
SR 89 TO SR 87