FED. ROAD DIV. No.	STATE	PROJECT No.	FISCAL YEAR	SHEET No.
3	FLA.	58514-2-21		1

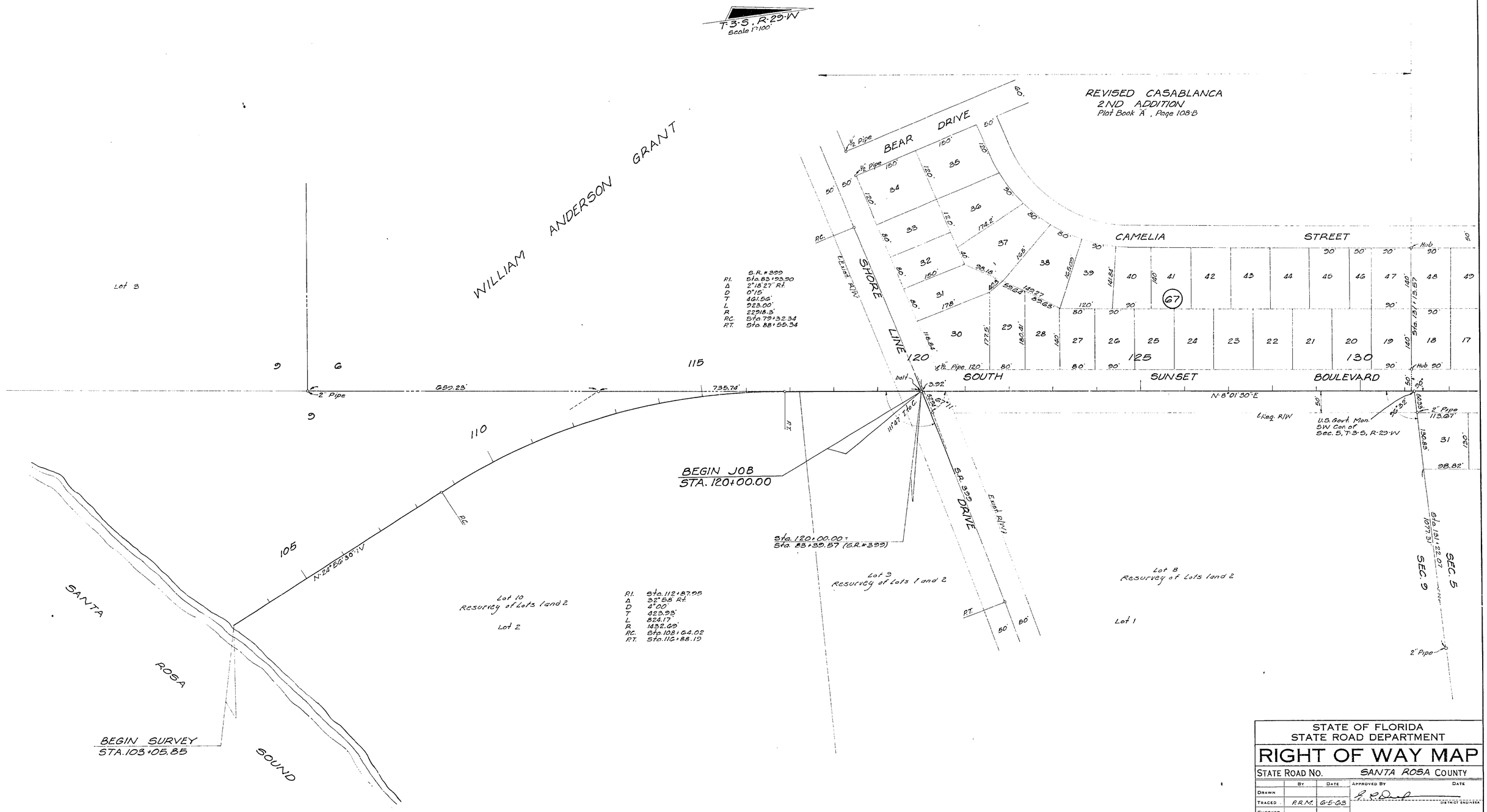

STATE OF FLORIDA
STATE ROAD DEPARTMENT

RIGHT OF WAY MAP

STATE ROAD NO. SANTA ROSA COUNTY

	By	Date	Approved By	Date
Drawn				
Traced	P.R.M.	6-5-63	District Engineer	
Checked				
Compared			Engineer of Rights of Way	
Indexed			State Highway Engineer	

Revision	By	Date
Lots 8, 9, 10	H.R.-T.R.W.	7-31-63

SECTION. 58514-2601 SHEET 1 OF 2

SOUTH SUNSET BLVD.

FED. ROAD DIV. No.	STATE	PROJECT No.	FISCAL YEAR	SHEET No.
3	FLA.	58514-301		2

UTILITY POLES			
POWER		TELEPHONE	
STATION	RT. of ℄ LT. of ℄	STATION	RT. of ℄ LT. of ℄
115+68	10'	144+67	48'
117+18	8'	145+17	44.5'
118+48	12'	145+69	38'
120+85	11'	147+18	29'
123+18	38'	OWNER:	
123+69	42'	Southern Bell	
125+17	44.5'		
125+65	38'		
127+12	29'		
OWNER:			
Gulf Power Co.			

Water Mains Owned by City of Gulf Breeze

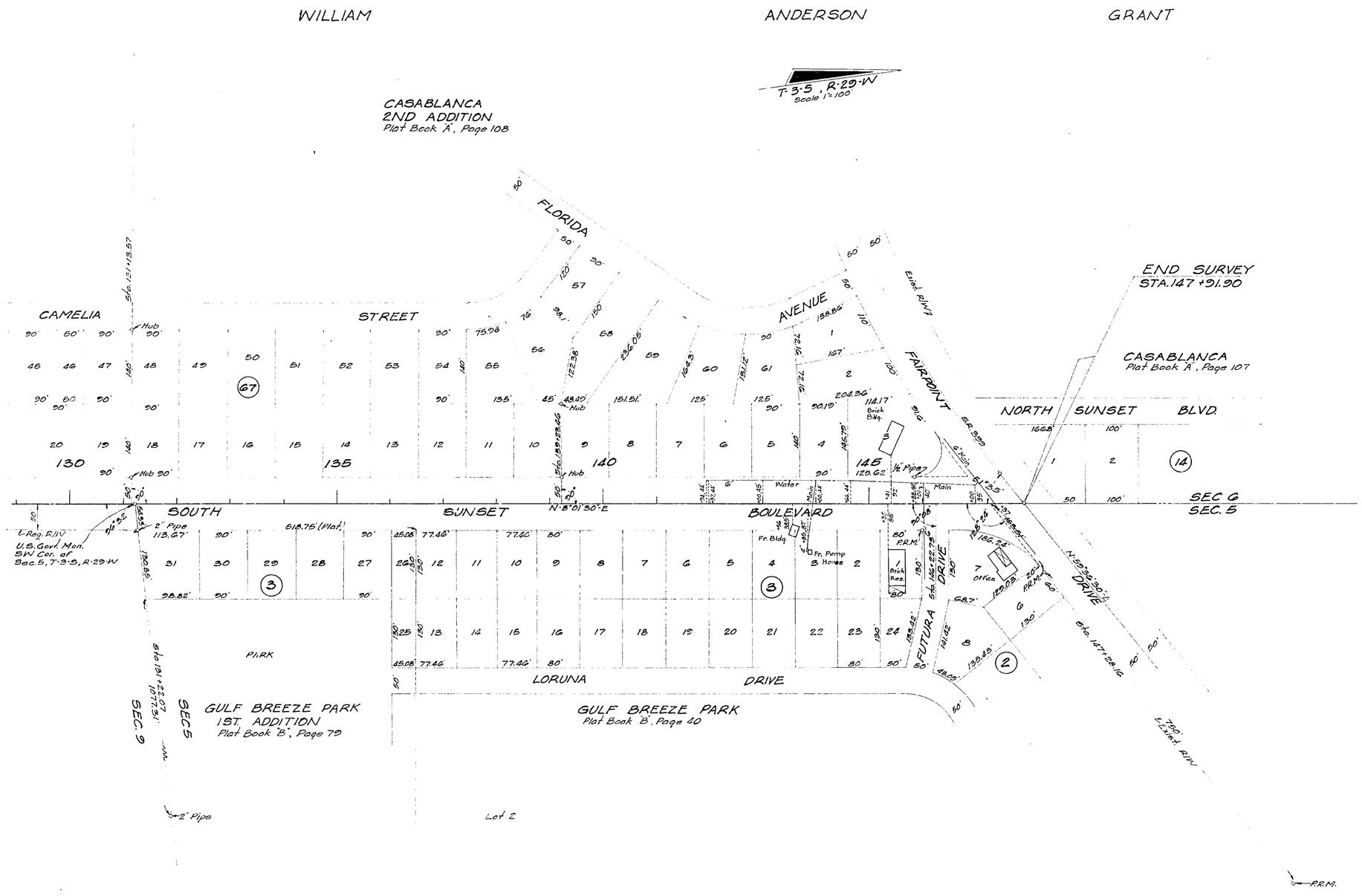

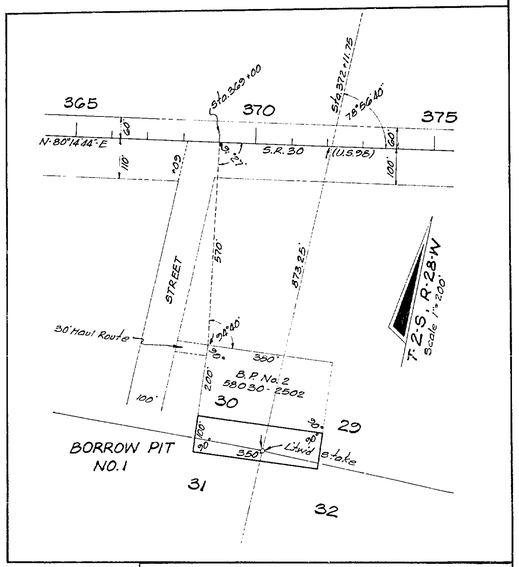

STATE OF FLORIDA
STATE ROAD DEPARTMENT

RIGHT OF WAY MAP

STATE ROAD No. SANTA ROSA COUNTY

	BY	DATE	APPROVED BY	DATE
DRAWN				
TRACED	F.R.M.	6-5-63	DISTRICT ENGINEER	
CHECKED				
COMPARED			ENGINEER OF RIGHTS OF WAY	
INDEXED			STATE HIGHWAY ENGINEER	

REVISION	BY	DATE

SECTION 58514-2601 SHEET 2 OF 2

SOUTH SUNSET BLVD.