FED. ROAD DIV. No.	STATE	PROJECT No.	FISCAL YEAR	SHEET No.
3	FLA.	5851, 2602		1

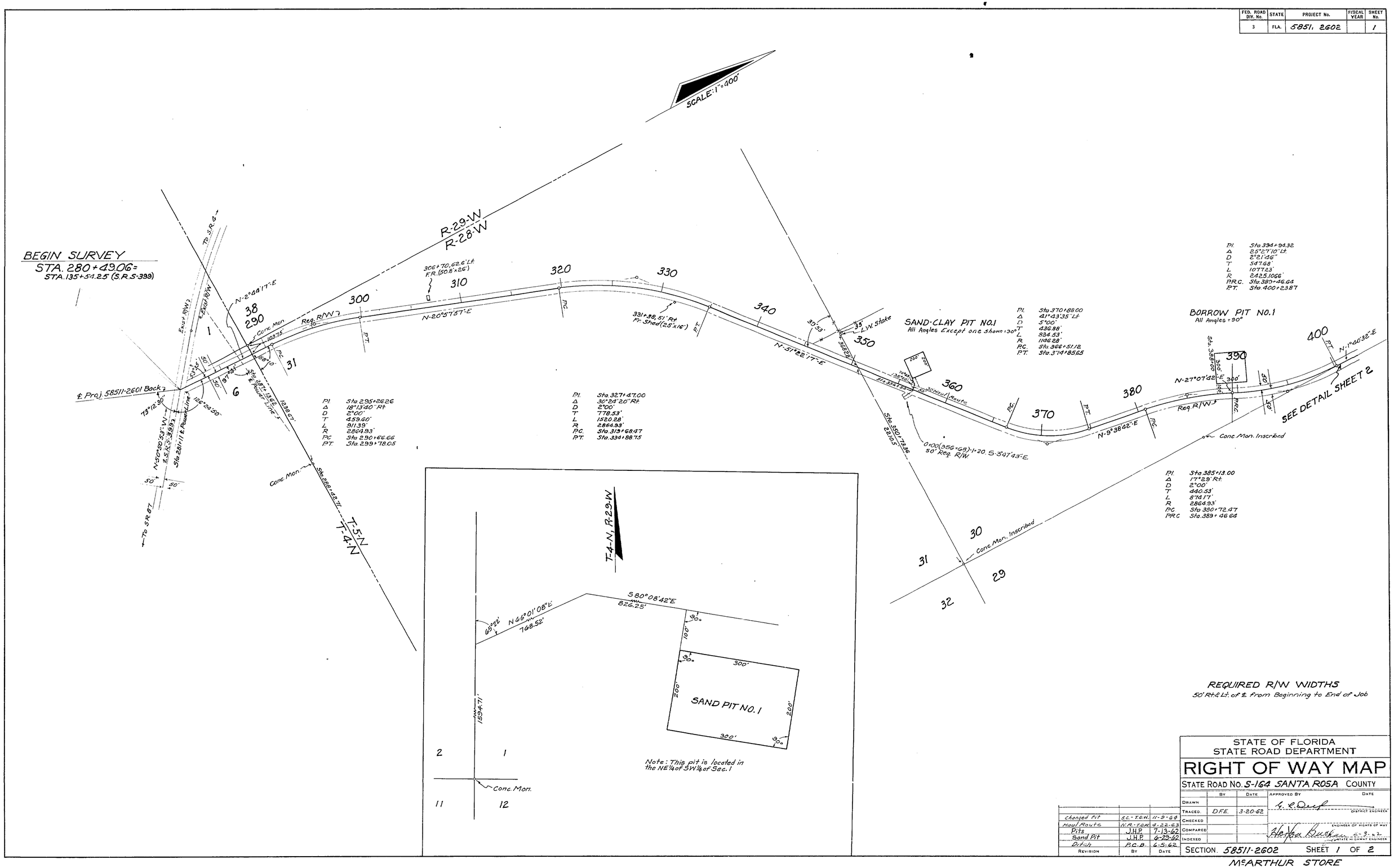

REQUIRED R/W WIDTHS
50' Rt. & Lt. of ℄ from Beginning to End of Job

Revision	By	Date
Changed Pit	S.L.-T.O.W.	11-9-64
Haul Route	H.R.-T.O.W.	4-22-63
Pits	J.H.P.	7-13-62
Sand Pit	J.H.P.	6-29-62
Ditch	P.C.B.	6-5-62

STATE OF FLORIDA
STATE ROAD DEPARTMENT

RIGHT OF WAY MAP

STATE ROAD NO. S-164 SANTA ROSA COUNTY

	By	Date
Drawn		
Traced	D.F.E.	3-20-62
Checked		
Compared		
Indexed		

APPROVED BY — DATE
DISTRICT ENGINEER
ENGINEER OF RIGHTS OF WAY
STATE HIGHWAY ENGINEER

SECTION 58511-2602 SHEET 1 OF 2

McARTHUR STORE

FED. ROAD DIV. No.	STATE	PROJECT No.	FISCAL YEAR	SHEET No.
3	FLA.	58511-2602		2

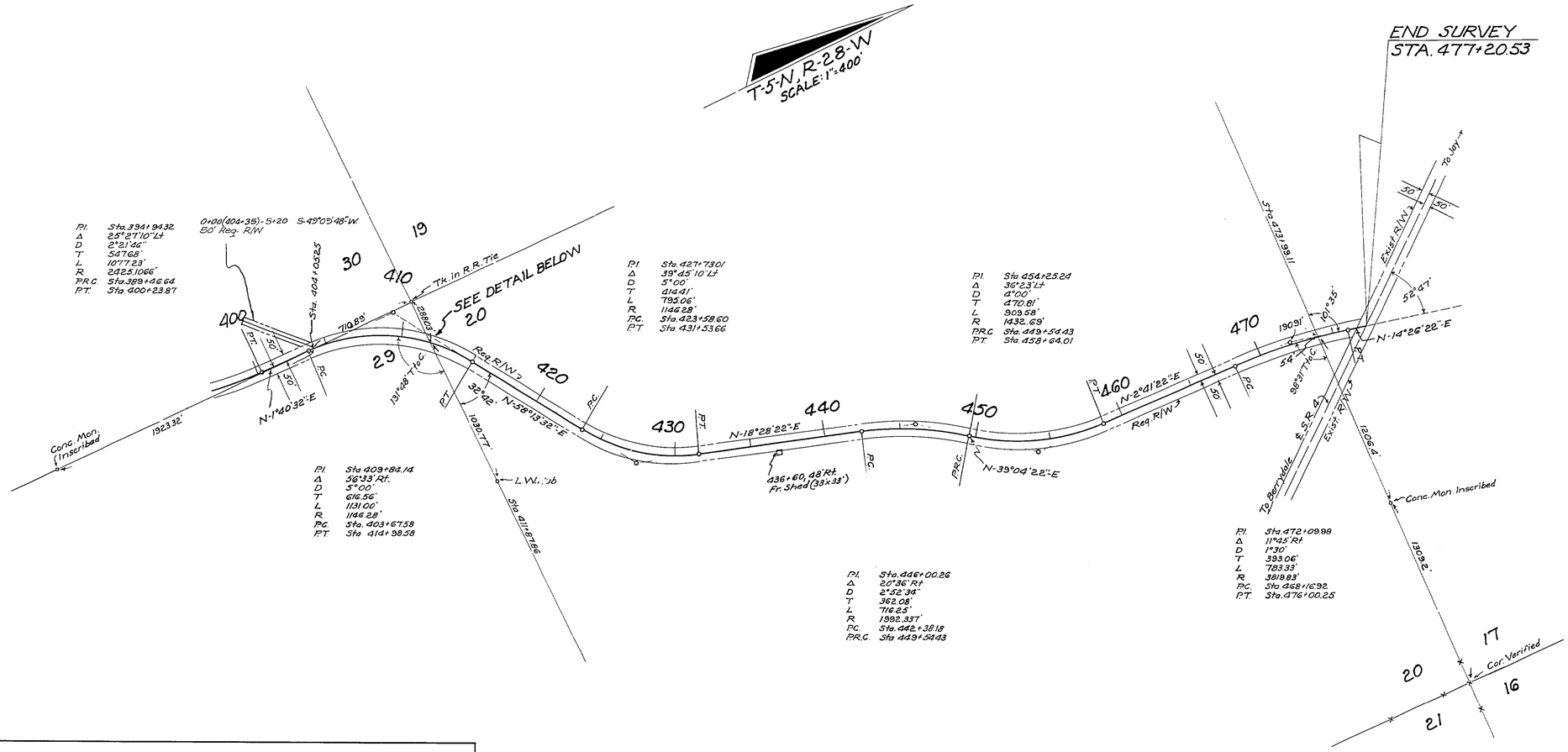

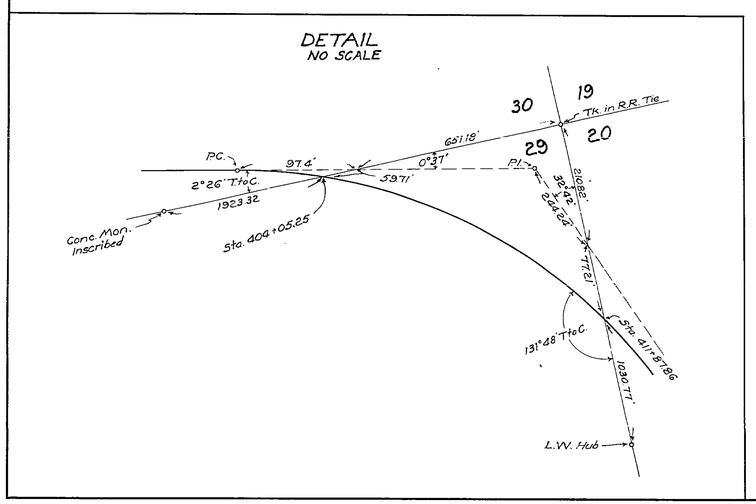

TABULATION OF POWER POLES

STATION	RT. of ℄	LT. of ℄	STATION	RT. of ℄	LT. of ℄
306+28	8.5 Ft.		449+79	21 Ft.	
314+59	42.6 "		462+56		362 Ft.
321+23		2.5 Ft.	465+08		49 "
324+21		14.4 "	465+49	15 "	
328+29	3.2 "		472+21		41 "
331+47		23 "	476+40	6 "	
354+38		35.5 "			
384+33		4.8 "			
388+43		14.8 "			
392+44		10.5 "			
399+78	30 "				
403+43	43 "				
404+60	16 "				
407+23		41 "			

TABULATION OF TELEPHONE POLES

STATION	RT. of ℄	LT. of ℄
384+33		48 Ft.
388+43		14.8 "
392+44		10.5 "
399+78	30 Ft.	
403+43	43 "	
404+60	16 "	
407+23		41 "
449+79	21 "	
462+56		362 "
465+49	15 "	

REVISION	BY	DATE
Ditch	P.C.B.	6-5-62

STATE OF FLORIDA
STATE ROAD DEPARTMENT

RIGHT OF WAY MAP

STATE ROAD No. 5-164 SANTA ROSA COUNTY

	BY	DATE	APPROVED BY	DATE
DRAWN			G. L. Dirst — DISTRICT ENGINEER	
TRACED	D.F.E.	3-20-62		
CHECKED				
COMPARED			Harper Buchan — ENGINEER OF RIGHTS OF WAY	4-3-62
INDEXED			for STATE HIGHWAY ENGINEER	

SECTION. 58511-2602 SHEET 2 OF 2

McARTHUR STORE