FED. ROAD DIV. No.	STATE	PROJECT No.	FISCAL YEAR	SHEET No.
3	FLA.	585 D-2601	61	1

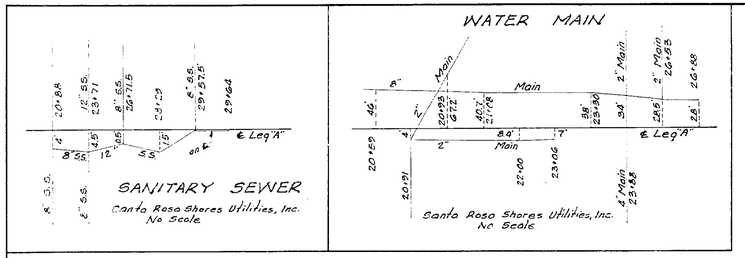

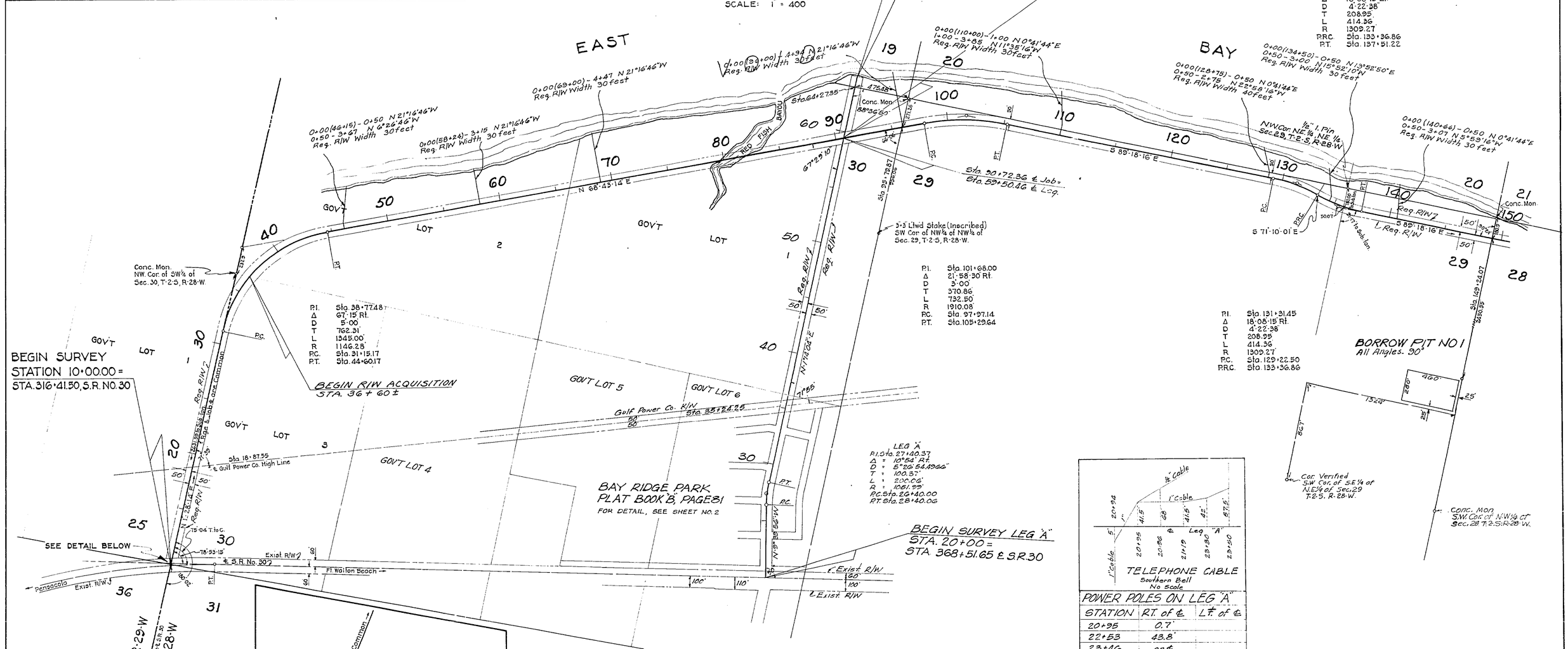

POWER POLES ON LEG "A"		
STATION	RT. of ℄	LT. of ℄
20+95	0.7'	
22+53	43.8'	
23+26	on ℄	
25+21		44'
25+64	43.5	
26+94		45'
35+25	0.4'	
Owner: Gulf Power Company		

TABULATION POWER POLES		
STATION	RT. ℄	LT. ℄
133+24	48'	
140+05	6'	
144+04		41'
146+04		35'
195+57		44.5'
197+65		44'
199+65		45'
201+64		45'
202+67		45.5'

TABULATION TELEPHONE POLES		
STATION	RT. ℄	LT. ℄
195+57		44.5'
197+65		44'
199+65		45'
201+64		45.5'
202+67		45.5'
	LEG "A"	
23+26	on ℄	
Owner Southern Bell Tel. & Tel. Co.		

	S.C. - T.O.W.	8-23-62
R/W Acq.	H.R.-T.C.W.	8-20-62
Leg "A"	H.R.G. P.R.M.	9-12-62
Borrow Pit #1	F.C.B.	6-22-62
Ditches	J.H.P.	6-6-62
REVISION	BY	DATE

STATE OF FLORIDA
STATE ROAD DEPARTMENT

RIGHT OF WAY MAP

STATE ROAD No. S-399 SANTA ROSA COUNTY

	BY	DATE	APPROVED BY	DATE
DRAWN			A. R. Dorf — DISTRICT ENGINEER	
TRACED	D.F.E. & W.P.	1-23-62		
CHECKED				
COMPARED			ENGINEER OF RIGHTS OF WAY	
INDEXED			Harper Buchan 2-22-62 for STATE HIGHWAY ENGINEER	

SECTION 58509-2601 SHEET 1 OF 2

EXTENSION OF HOLLEY FIELD ROAD

FED. ROAD DIV. No.	STATE	PROJECT No.	FISCAL YEAR	SHEET No.
3	FLA.	58509-2601	'61	2

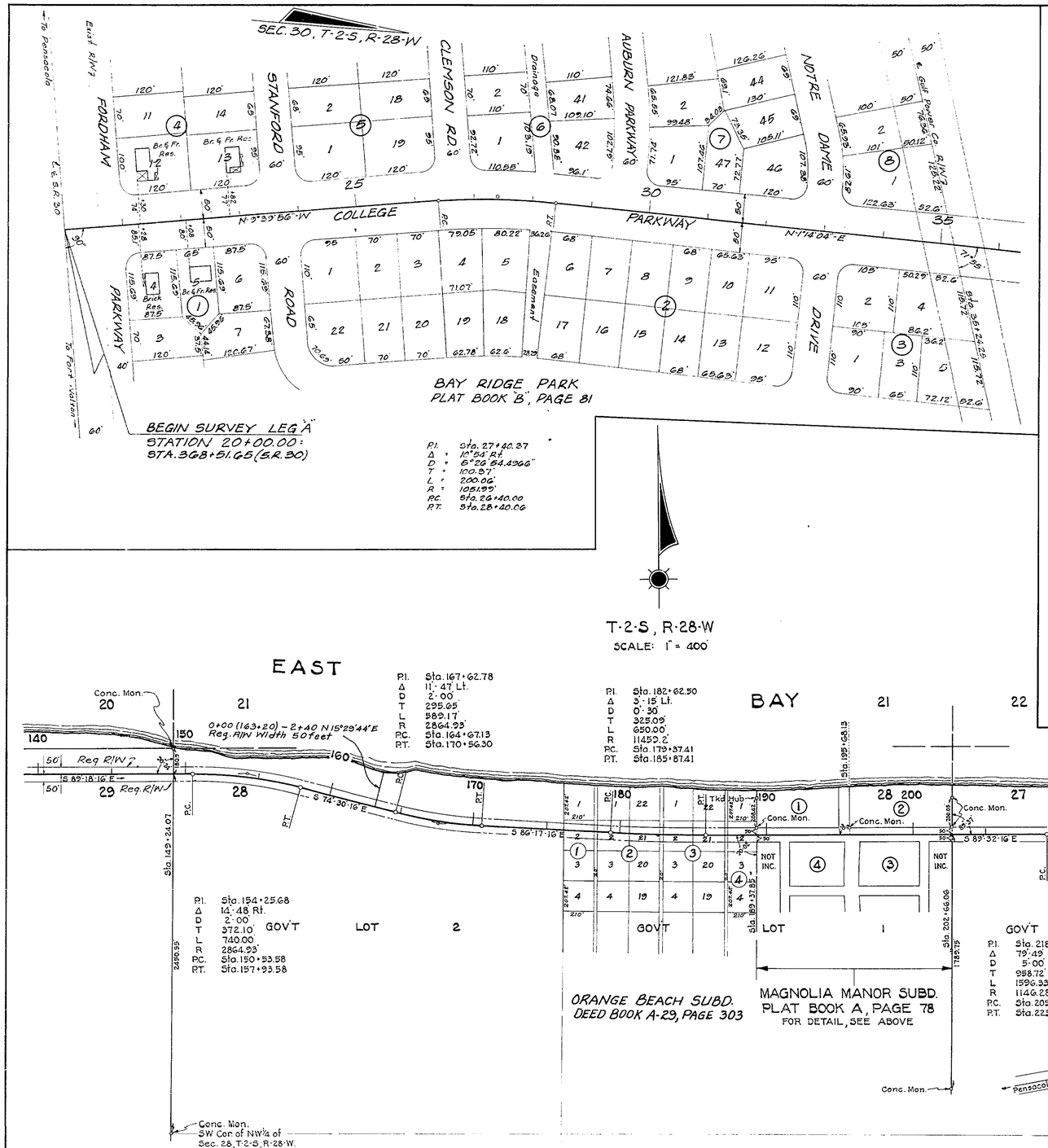

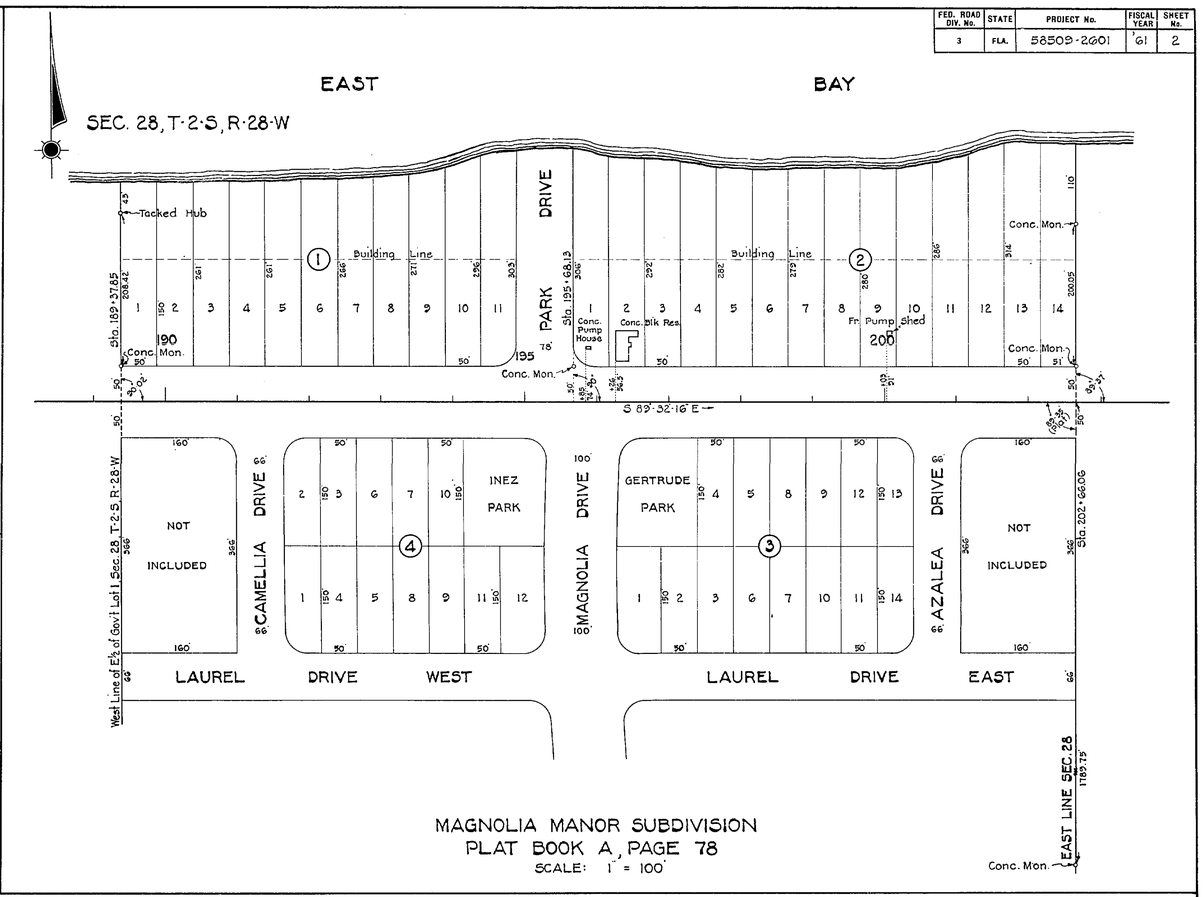

Subd on Leg "A"	P.R.M.	2-12-63
Ditch	J.H.P.	6-6-62
Subd.	J.H.P.	3-29-62
REVISION	BY	DATE

STATE OF FLORIDA
STATE ROAD DEPARTMENT

RIGHT OF WAY MAP

STATE ROAD No. S-399 SANTA ROSA COUNTY

	BY	DATE	APPROVED BY	DATE
DRAWN				
TRACED	W.P.	1-30-62	G. P. Dud	DISTRICT ENGINEER
CHECKED				
COMPARED				ENGINEER OF RIGHTS OF WAY
INDEXED			Horton Bugham	2-22-62
				STATE HIGHWAY ENGINEER

SECTION. 58509-2601 SHEET 2 OF 2

EXTENSION OF HOLLEY FIELD ROAD