FED. ROAD DIV. No.	STATE	F A PROJECT NO.	FISCAL YEAR	SHEET No.
3	FLA.			1

Book Numbers

624458	873735	1005372	1005273
624459	873808	1005374	1006446
624460	873859	1005375	
624676	873915	1006396	
625067	878606	1006961	
	898141		

UTILITY POLES

POWER — OWNED BY: GULF POWER COMPANY			TELEPHONE — OWNED BY: SOUTHERN BELL TELEPHONE CO.		
STA.	LT.	RT.	STA.	LT.	RT.
10+10	18'				
12+41		47'	88+77		21'
13+08		25'	92+39		37'
88+77		21'	93+64		49'
92+39		37'	285+63		9'
93+64		49'	285+77	24'	
285+63		9'	293+71		4'
285+77	24'		295+83	37'	
293+71		4'	297+89	28.5'	
295+83	37'				
297+89	28.5				

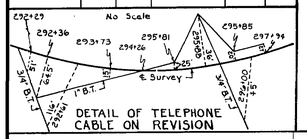

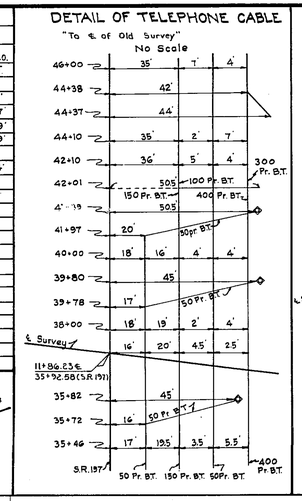

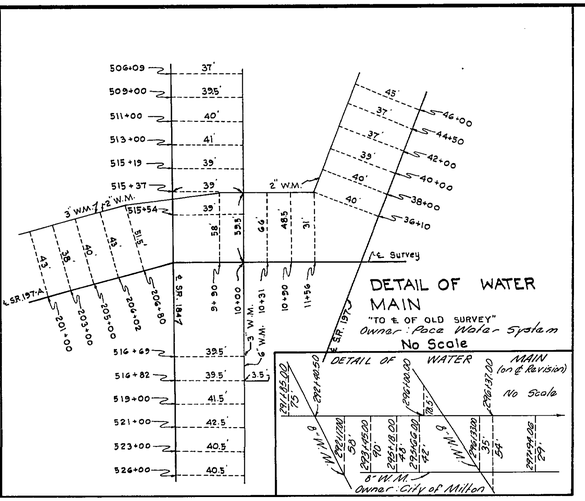

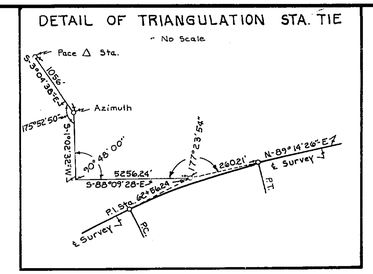

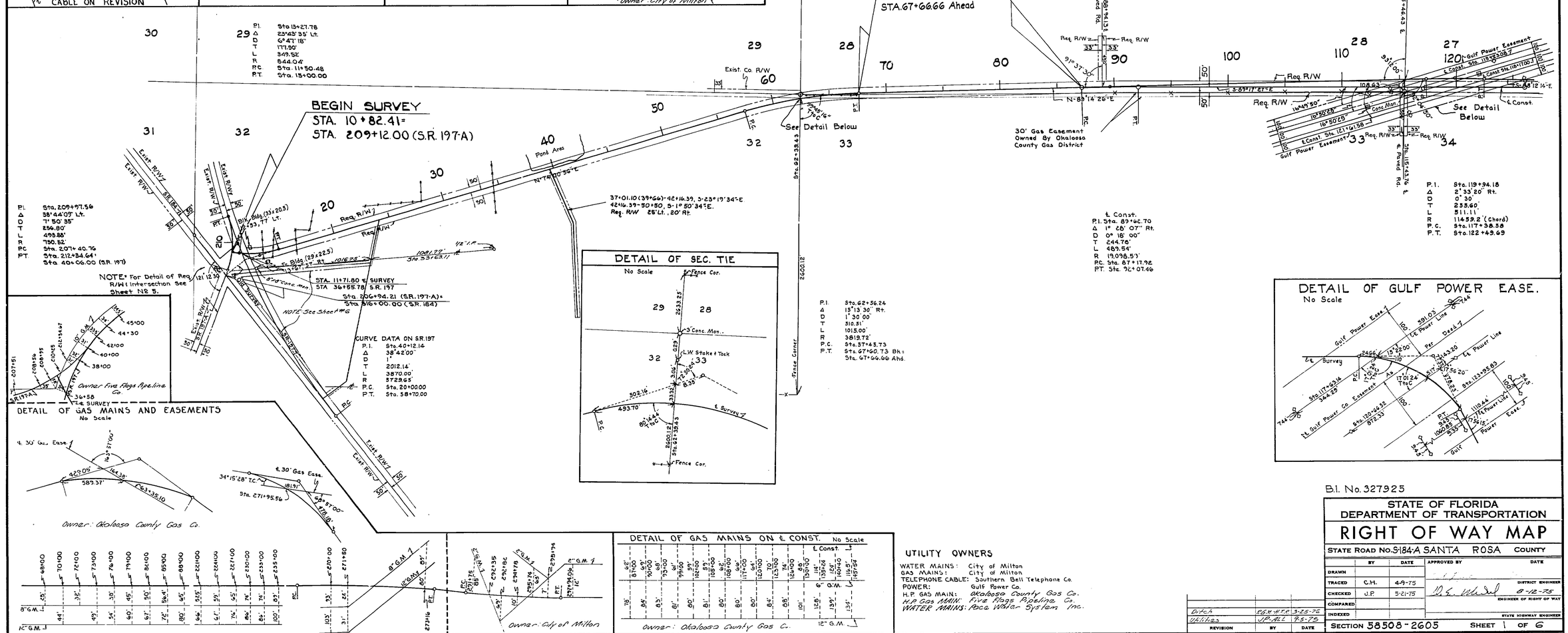

B.I. No. 327925

STATE OF FLORIDA DEPARTMENT OF TRANSPORTATION

RIGHT OF WAY MAP

STATE ROAD No. S-184-A SANTA ROSA COUNTY

	BY	DATE	APPROVED BY	DATE
DRAWN				
TRACED	C.H.	4-9-75	DISTRICT ENGINEER	
CHECKED	J.P.	5-21-75	ENGINEER OF RIGHT OF WAY	8-12-75
COMPARED				
INDEXED			STATE HIGHWAY ENGINEER	

REVISION	BY	DATE
Ditch	R.B.W.H.F.P.	5-15-75
Utilities	J.P.-A.L.	9-5-75

SECTION 58508-2605 SHEET 1 OF 6

UTILITY OWNERS

WATER MAINS: City of Milton
GAS MAINS: City of Milton
TELEPHONE CABLE: Southern Bell Telephone Co.
POWER: Gulf Power Co.
H.P. GAS MAIN: Okaloosa County Gas Co.
H.P. Gas MAIN: Five Flags Pipeline Co.
WATER MAINS: Pace Water System Inc.

BERRY HILL ROAD EXTENSION

58508 2605

FED. ROAD DIV. No.	STATE	F A PROJECT NO.	FISCAL YEAR	SHEET No.
3	FLA.			2

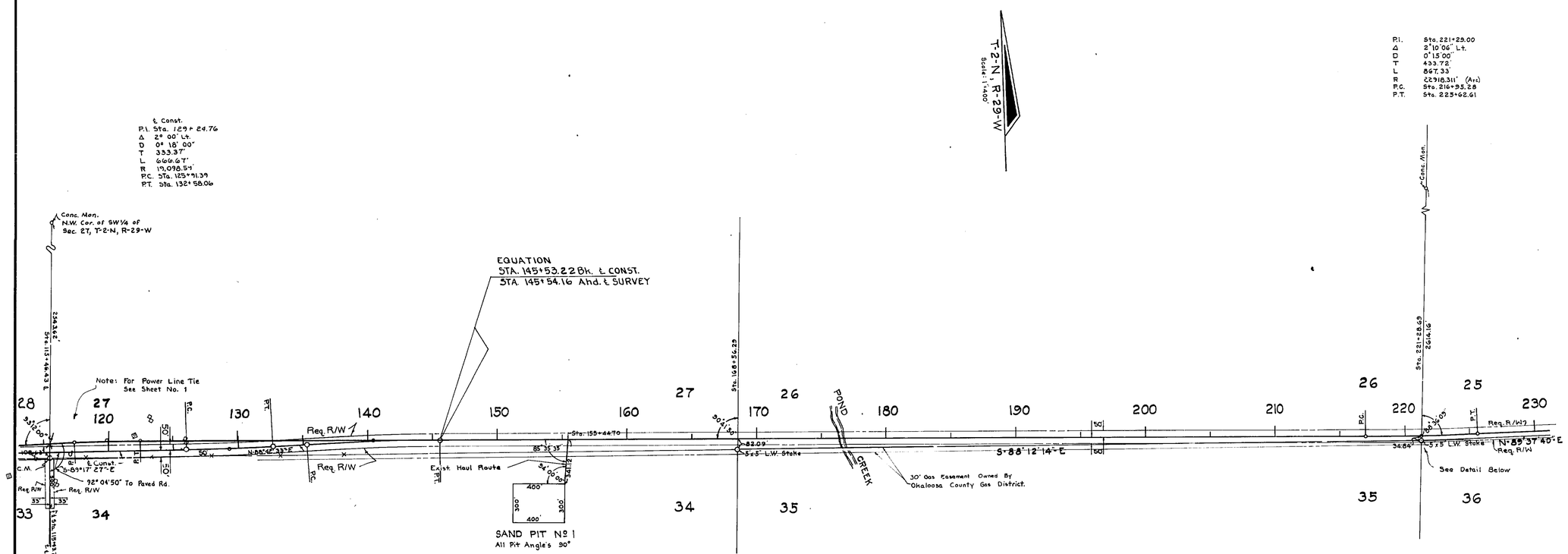

DETAIL OF POT'S

No Scale

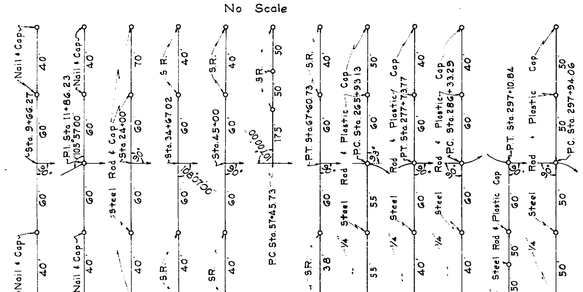

DETAIL of SEC. TIE

NO SCALE

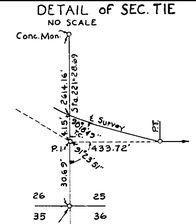

STATE OF FLORIDA
DEPARTMENT OF TRANSPORTATION

RIGHT OF WAY MAP

STATE ROAD No. S-184-A SANTA ROSA COUNTY

	BY	DATE	APPROVED BY	DATE
DRAWN				
TRACED	CM	4-9-75	DISTRICT ENGINEER	
CHECKED	J.P.	5-21-75	8-12-75	
COMPARED			ENGINEER OF RIGHT OF WAY	
INDEXED			STATE HIGHWAY ENGINEER	

REVISION	BY	DATE
Curve Data	J.P.-W.F.H.	12-29-75

SECTION 58508-2605 SHEET 2 OF 6

BERRY HILL ROAD EXTENSION

58508 2605 2 6

FED. ROAD DIV. No.	STATE	F A PROJECT NO.	FISCAL YEAR	SHEET No.
3	FLA.			3

58508 2605 3 6

P.I. Sta. 221+29.00
Δ 2°10'06" Lt.
D 0°15'00"
T 433.72'
L 867.33'
R 22,918.31' (Arc)
P.C. Sta. 216+95.28
P.T. Sta. 225+62.61

Scale: 1"=400'

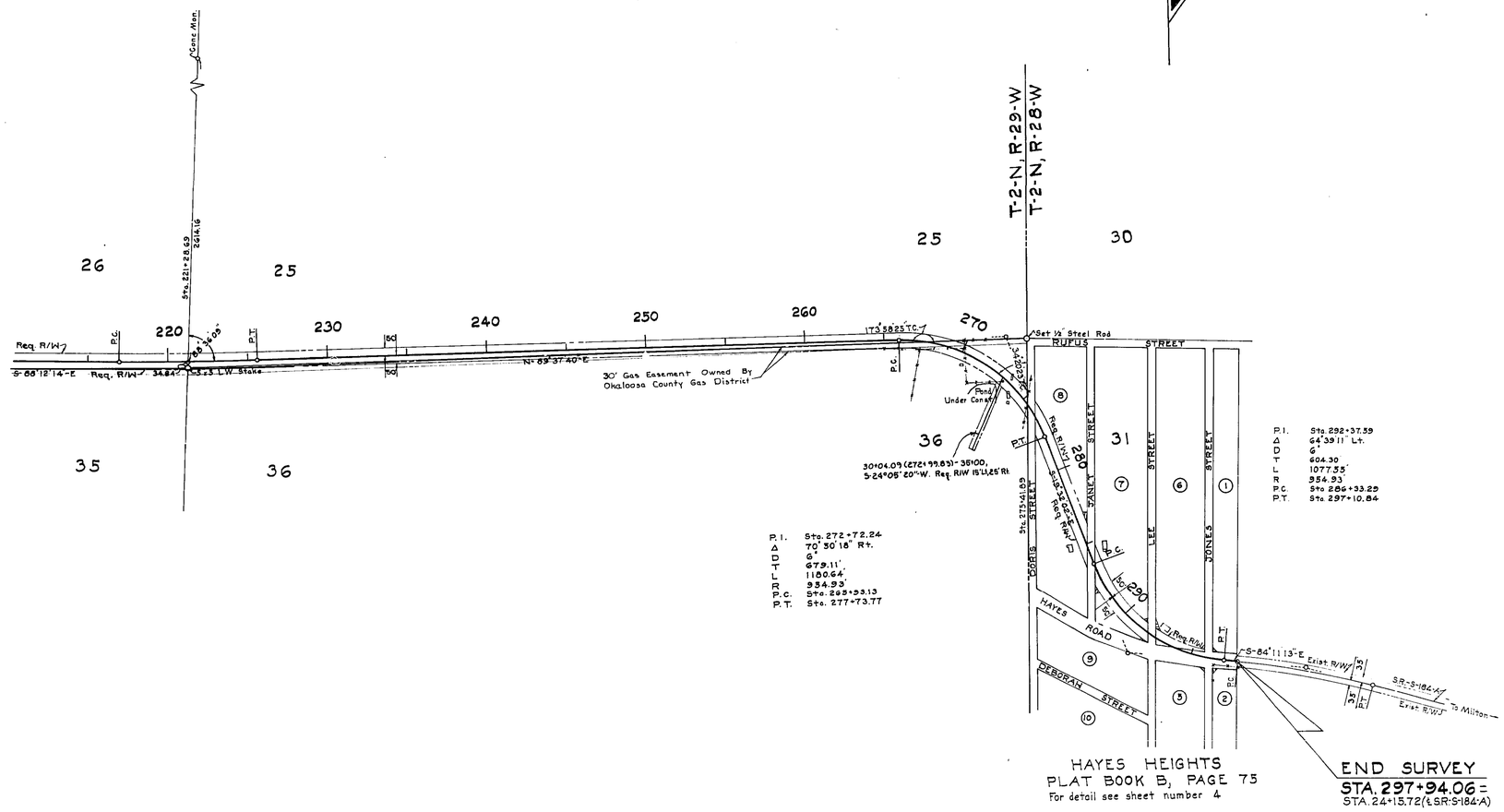

P.I. Sta. 292+37.59
Δ 64°39'11" Lt.
D 6°
T 604.30'
L 1077.35'
R 954.93'
P.C. Sta. 286+33.29
P.T. Sta. 297+10.84

P.I. Sta. 272+72.24
Δ 70°30'18" Rt.
D 6°
T 679.11'
L 1180.64'
R 954.93'
P.C. Sta. 268+93.13
P.T. Sta. 277+73.77

HAYES HEIGHTS
PLAT BOOK B, PAGE 75
For detail see sheet number 4

END SURVEY
STA. 297+94.06 =
STA. 24+15.72 (℄ SR-S-184-A)

CURVE DATA ON S.R.-S-184-A
P.I. Sta. 28+48.75
Δ 10°06'40" Rt.
D 1°10'
T 433.03'
L 863.81'
R 4911.15' (Chord)
P.C. Sta. 24+15.72
P.T. Sta. 32+79.53

STATE OF FLORIDA
DEPARTMENT OF TRANSPORTATION

RIGHT OF WAY MAP

STATE ROAD No. S-184-A SANTA ROSA COUNTY

	BY	DATE	APPROVED BY	DATE
DRAWN				
TRACED	CH	4-9-75	DISTRICT ENGINEER	
CHECKED	U.P.	5-21-75	ENGINEER OF RIGHT OF WAY	8-12-75
COMPARED				
INDEXED			STATE HIGHWAY ENGINEER	

REVISION	BY	DATE

SECTION 58508-2605 SHEET 3 OF 6

BERRY HILL ROAD EXTENSION

58508 2605 4 6

FED. ROAD DIV. No.	STATE	F. A. PROJECT NO.	FISCAL YEAR	SHEET No.
8	FLA.			4

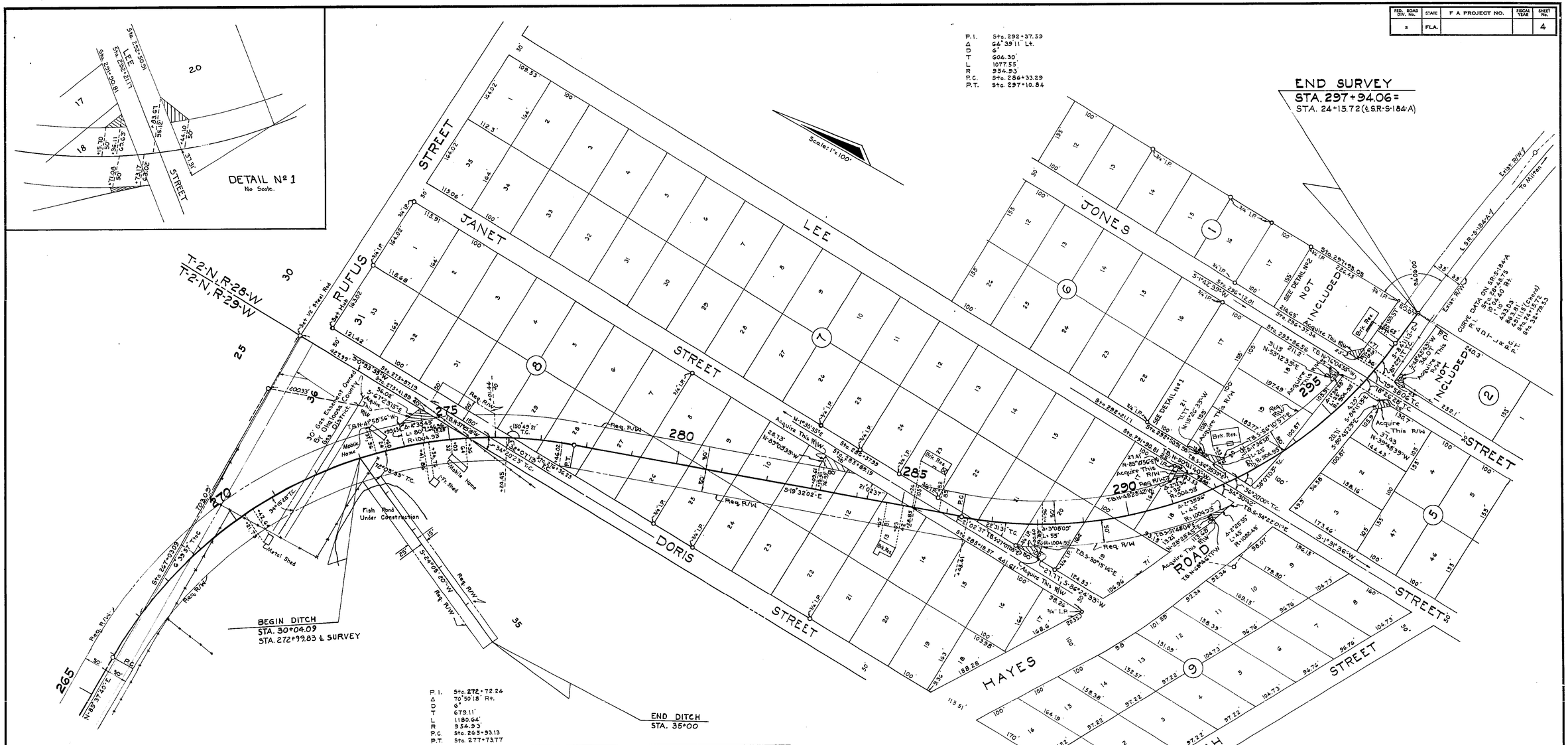

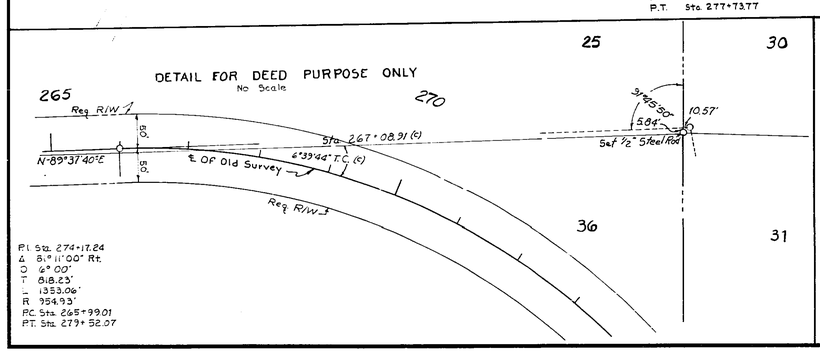

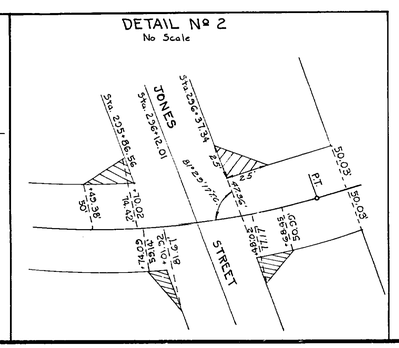

HAYES HEIGHTS
PLAT BOOK B, PAGE 75

STATE OF FLORIDA
DEPARTMENT OF TRANSPORTATION

RIGHT OF WAY MAP

STATE ROAD No. S-184-A SANTA ROSA COUNTY

	BY	DATE	APPROVED BY	DATE
DRAWN			[signature]	8-5-75 DISTRICT ENGINEER
TRACED	CH	4-9-75		
CHECKED	J.R	5-21-75	[signature]	8-12-75 ENGINEER OF RIGHT OF WAY
COMPARED				
INDEXED				STATE HIGHWAY ENGINEER

REVISION	BY	DATE
R/W LI-56 29637.66 B.W. 10 T.R.		1-13-76

SECTION 58508-2605 SHEET 4 OF 6

BERRY HILL ROAD EXTENSION

FED. ROAD DIV. No.	STATE	F A PROJECT NO.	FISCAL YEAR	SHEET No.
2	FLA.			5

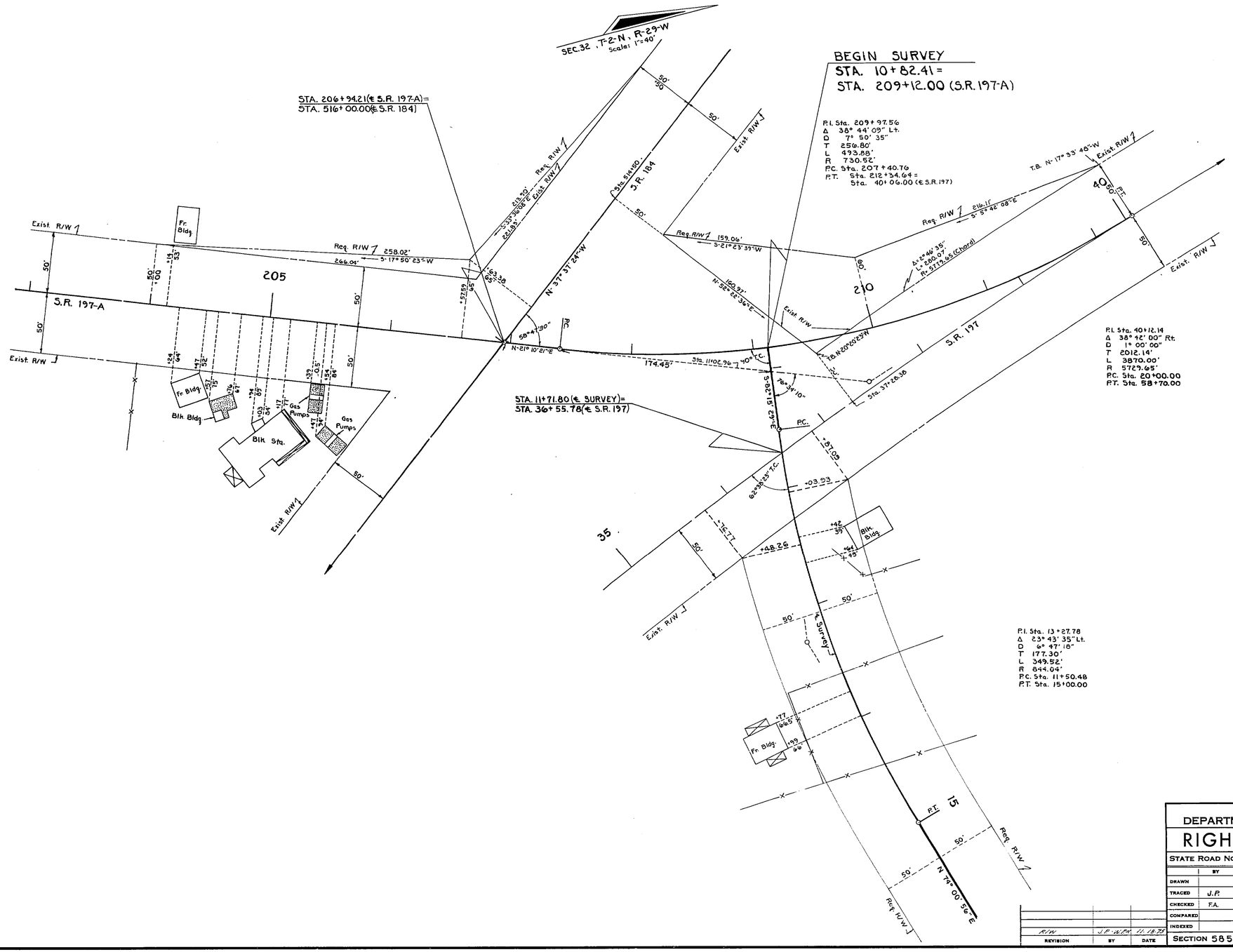

REVISION	BY	DATE
R/W	J.P. - W.P.H.	11-18-75

STATE OF FLORIDA
DEPARTMENT OF TRANSPORTATION

RIGHT OF WAY MAP

STATE ROAD No. S-184-A SANTA ROSA COUNTY

	BY	DATE	APPROVED BY	DATE
DRAWN				
TRACED	J.P.	5-13-75		DISTRICT ENGINEER
CHECKED	F.A.	5-19-75		8-12-75
COMPARED				ENGINEER OF RIGHT OF WAY
INDEXED				STATE HIGHWAY ENGINEER

SECTION 58508-2605 SHEET 5 OF 6

BERRY HILL ROAD EXTENSION

FED. ROAD DIV. No.	STATE	F A PROJECT NO.	FISCAL YEAR	SHEET No.
3	FLA.			6

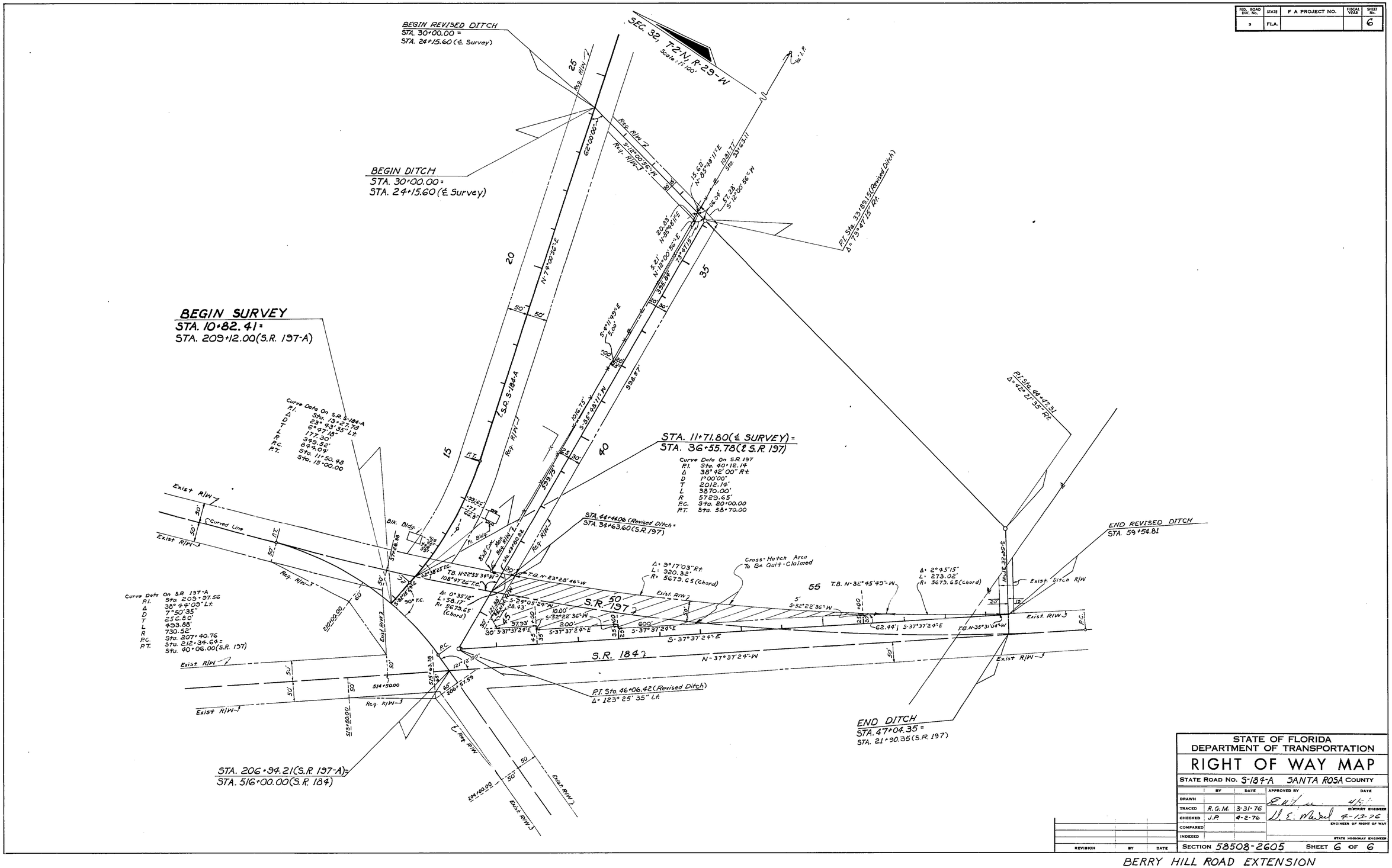

STATE OF FLORIDA
DEPARTMENT OF TRANSPORTATION

RIGHT OF WAY MAP

STATE ROAD No. S-184-A SANTA ROSA COUNTY

	BY	DATE	APPROVED BY	DATE
DRAWN			E. W. [illegible]	4/9/
TRACED	R.G.M.	3-31-76		DISTRICT ENGINEER
CHECKED	J.P.	4-2-76	D. E. Markel	4-13-76
COMPARED				ENGINEER OF RIGHT OF WAY
INDEXED				STATE HIGHWAY ENGINEER

REVISION	BY	DATE

SECTION 58508-2605 SHEET 6 OF 6

BERRY HILL ROAD EXTENSION

58508 2605 6 6