FED. ROAD DIV. No.	STATE	PROJECT No.	FISCAL YEAR	SHEET No.
3	FLA.	58508-2602		1

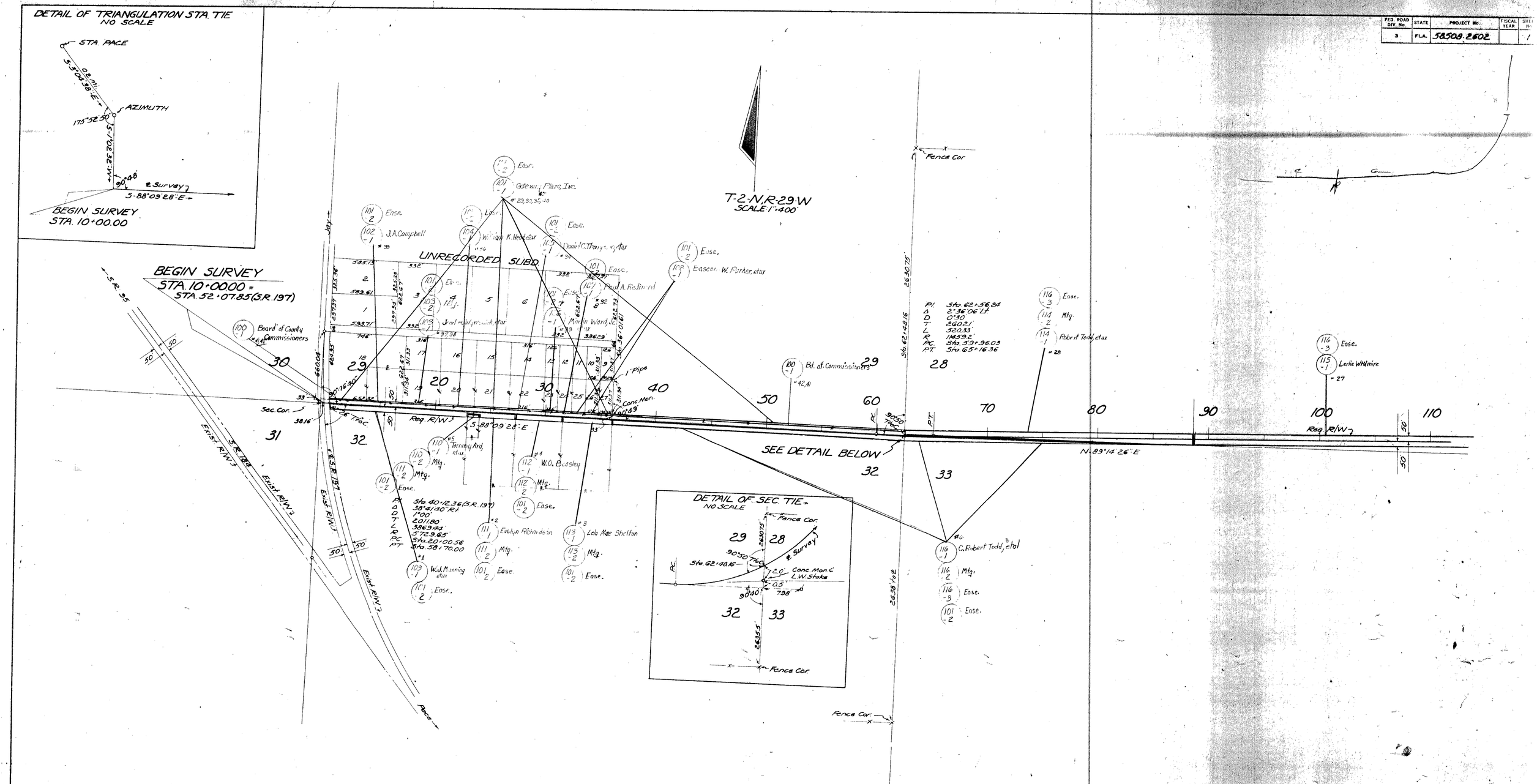

STATE OF FLORIDA
STATE ROAD DEPARTMENT

RIGHT OF WAY MAP

STATE ROAD No. S-184-A SANTA ROSA COUNTY

	BY	DATE	APPROVED BY	DATE
DRAWN				
TRACED	D.F.E.	9-5-63	DISTRICT ENGINEER	
CHECKED				
COMPARED			ENGINEER OF RIGHTS OF WAY	
INDEXED				

REVISION	BY	DATE

SECTION 58508-2602 SHEET 1 OF 2

FED. ROAD DIV. NO.	STATE		FISCAL YEAR	SHEET NO.
3	FLA.	58508-2602		2

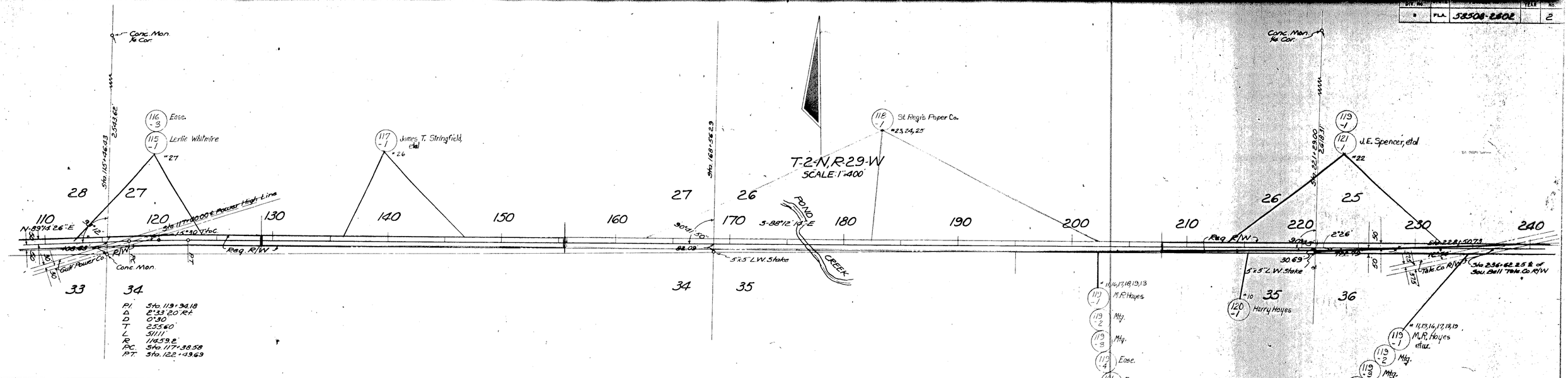

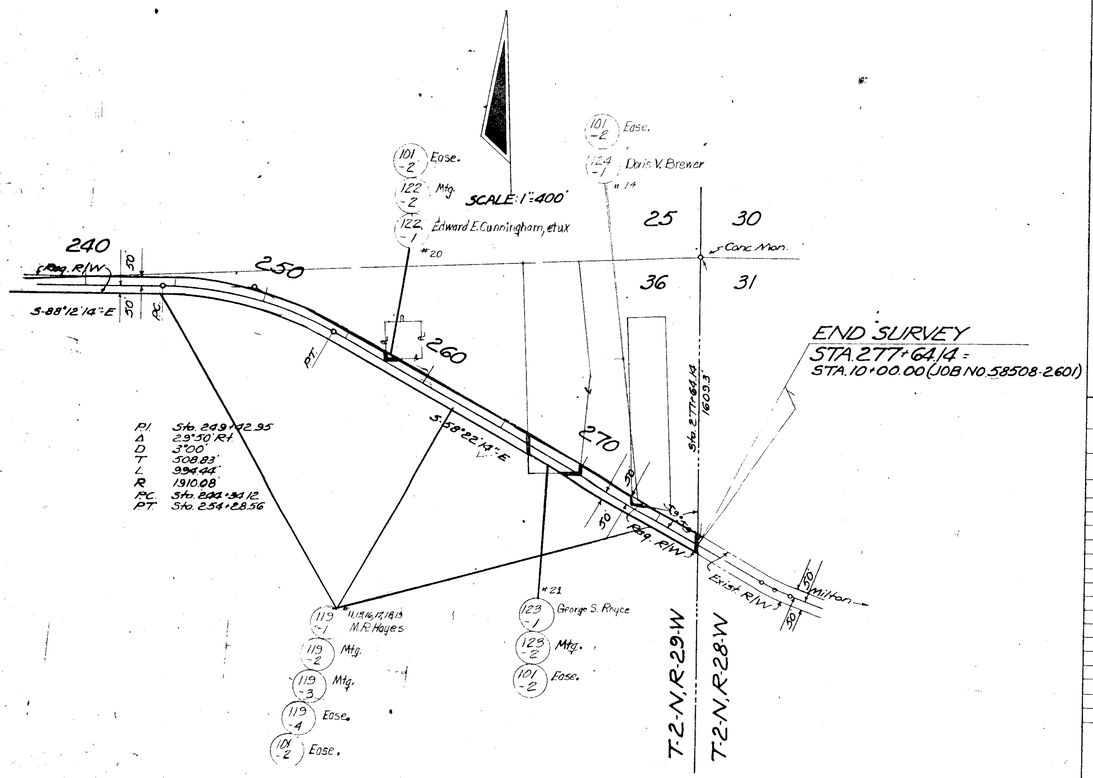

DETAIL OF GAS MAINS
NO SCALE
Owner OKALOOSA COUNTY GAS DISTRICT

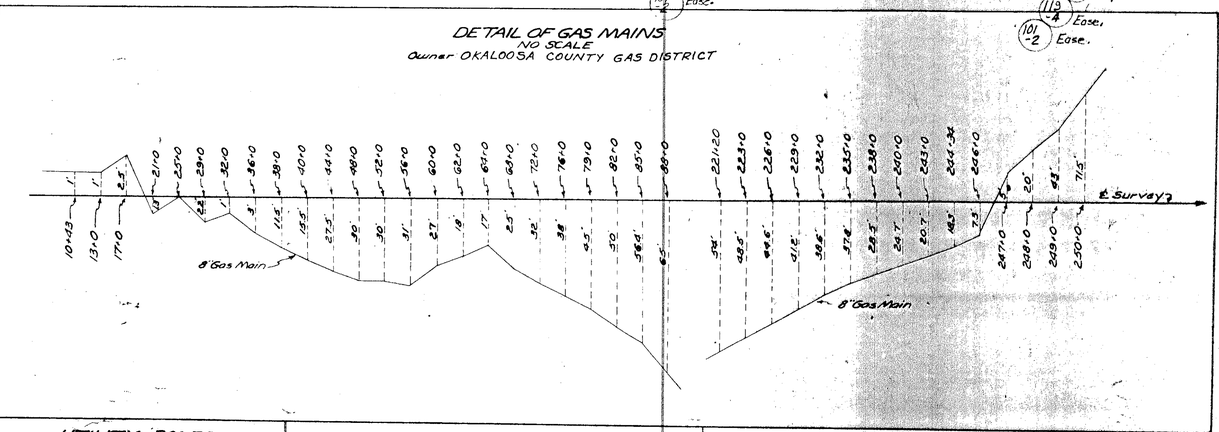

UTILITY POLES

POWER			TELEPHONE		
STA.	RT.	LT.	STA.	RT.	LT.
10+48	23'		88+77	21'	
15+85	21'		92+39	37'	
18+69	22'		95+64	49'	
21+23	22'		235+19	33'	
25+27	23'		236+64		15'
26+91	23'		238+15		34'
31+85	23'		257+52		16'
88+77	21'		274+81	15'	
92+39	37'		277+54		34'
95+64	49'				
257+52		16'			
274+81	15'				
277+54		34'			

Owner: Gulf Power Co. Pensacola, Fla.

Owner: Southern Bell Tele. Co.

DETAIL OF TELEPHONE CABLES
NO SCALE
Owner: Sou. Bell Tele. Co.

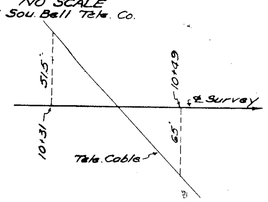

STATE OF FLORIDA
STATE ROAD DEPARTMENT

RIGHT OF WAY MAP

STATE ROAD NO. S-184-A SANTA ROSA COUNTY

	BY	DATE
DRAWN		
TRACED	D.F.E.	9-3-63
CHECKED		
COMPARED		
INDEXED		

APPROVED BY — DATE

DISTRICT ENGINEER

176

ENGINEER OF RIGHTS OF WAY

9-21-66

STATE HIGHWAY ENGINEER

Utility Owner	J.M.C.	12-7-66
REVISION	BY	DATE

SECTION 58508-2602 SHEET 2 OF 2

EXTENSION OF BERRY HILL ROAD