FED. ROAD DIV. No.	STATE	SEC. AND JOB No.	FISCAL YEAR	SHEET No.	TOTAL SHEETS
3	FLA.	58508-2601	'61	1	3

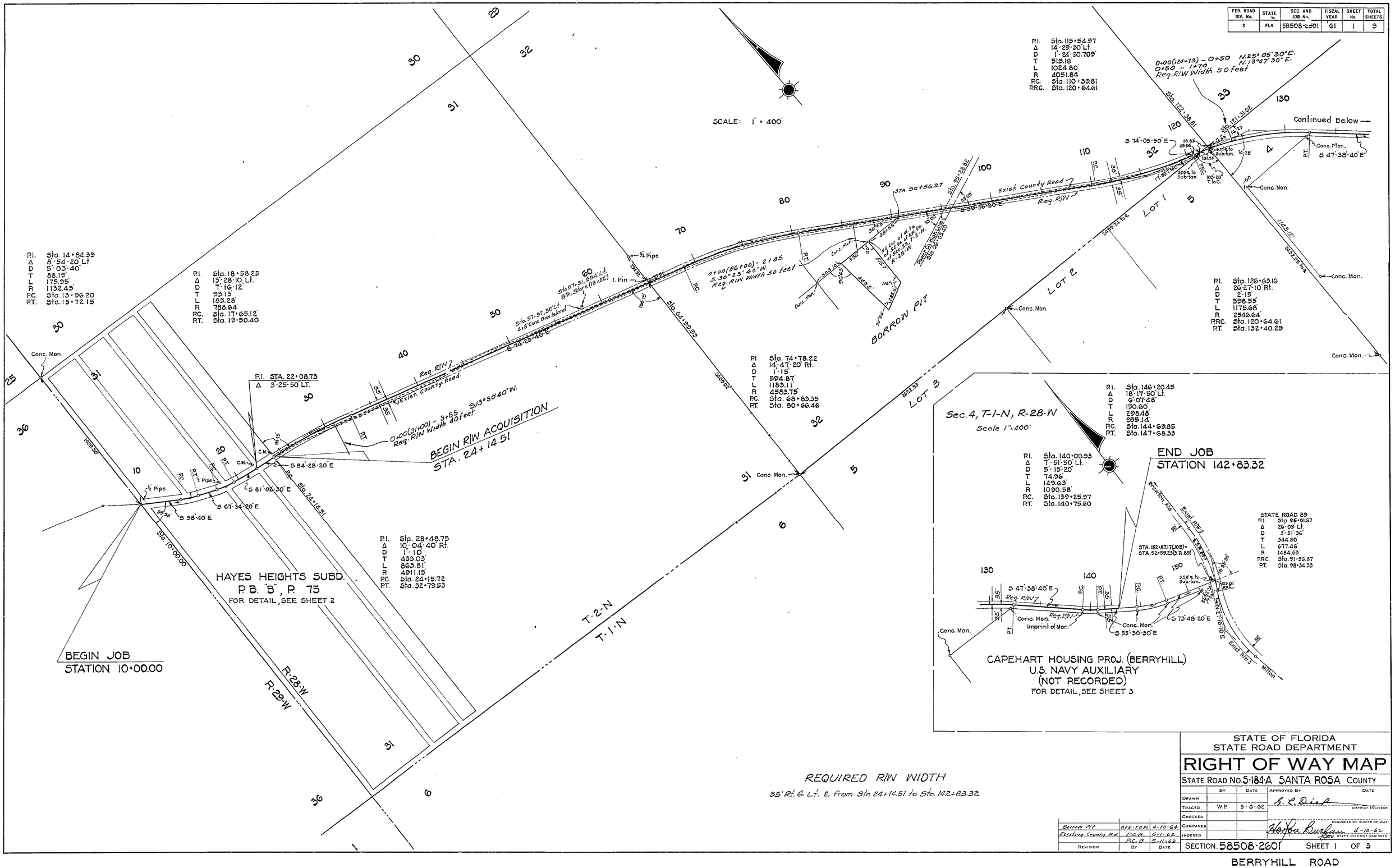

REQUIRED R/W WIDTH

35' Rt. & Lt. ℄ from Sta. 24+14.51 to Sta. 142+83.32

REVISION	BY	DATE
Borrow Pit	DEE-TDW	4-10-64
Existing County Rd	P.C.B.	6-1-62
	P.C.B.	5-11-62

STATE OF FLORIDA
STATE ROAD DEPARTMENT

RIGHT OF WAY MAP

STATE ROAD No. S-184-A SANTA ROSA COUNTY

	BY	DATE	APPROVED BY	DATE
DRAWN			G. L. Dick	DISTRICT ENGINEER
TRACED	W.P.	3-6-62		
CHECKED				
COMPARED			Horton Buchan	4-10-62 ENGINEER OF RIGHTS OF WAY
INDEXED				STATE HIGHWAY ENGINEER

SECTION 58508-2601 SHEET 1 OF 3

BERRYHILL ROAD

FED. ROAD DIV. No.	STATE	PROJECT No.	FISCAL YEAR	SHEET No.
3	FLA.	58508-601	'61	2

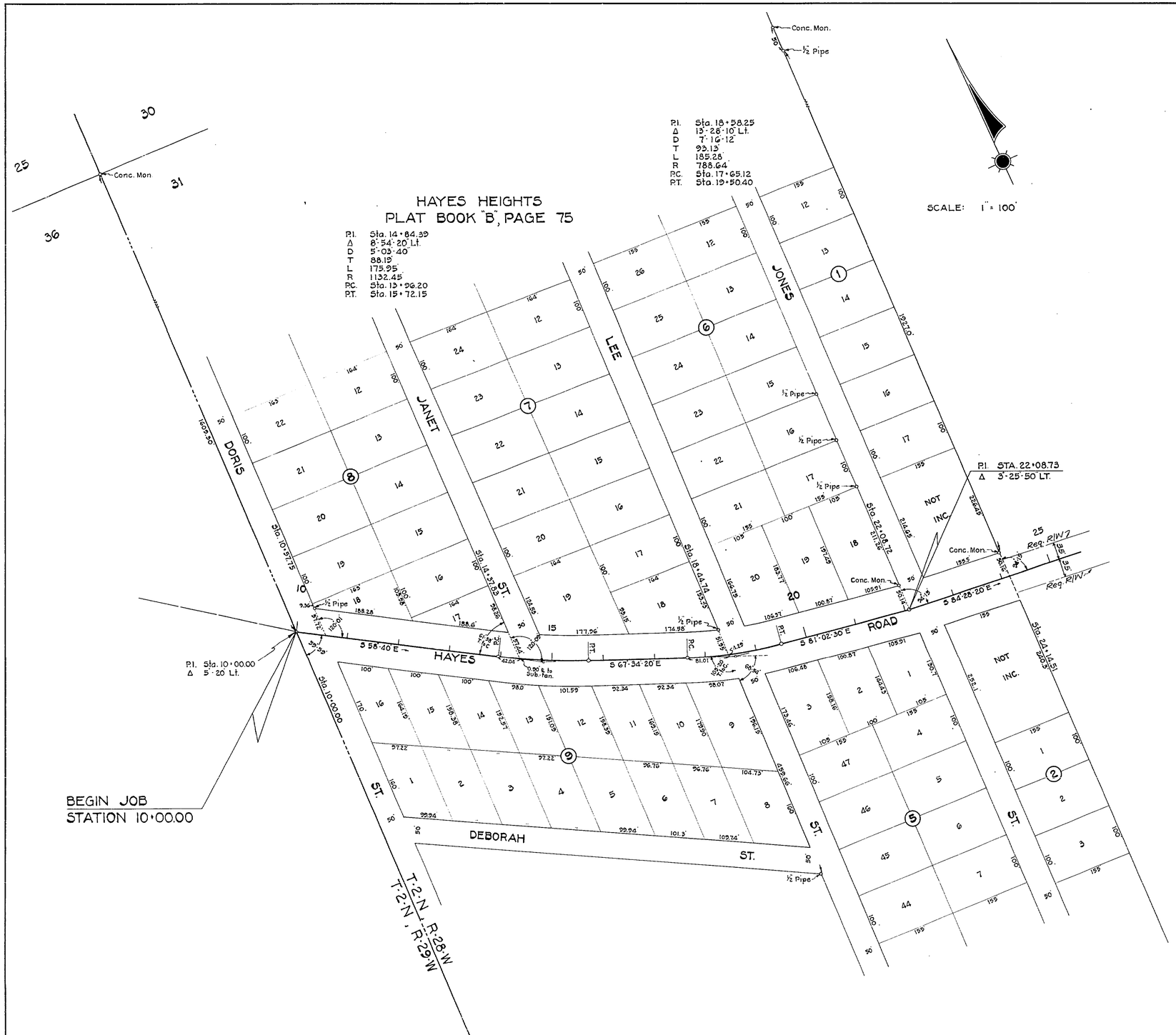

TABULATION OF POWER POLES

STATION	RT of ℄	LT of ℄	STATION	RT of ℄	LT of ℄
11+29		25.5 Ft.	71+03		10.5 Ft.
14+25	20 Ft.		73+99		14.5 "
14+25		14.6 "	76+98		21.8 "
17+23	22 "		79+98		16.5 "
17+24		12.4 "	82+97		16.5 "
20+22	25.2 "		86+45		17.3 "
20+24		12.4 "	89+92		17.5 "
22+13		20.6 "	93+43.5		18 "
24+12		19.2 "	96+91.5		17.5 "
27+21		11.8 "	99+90		19.5 "
30+70	8.8 "		102+89		22.2 "
34+18	13 "		106+38		25.4 "
36+10	12 "		109+86		29 "
38+53	8.6 "		113+37		24.7 "
41+14	1.8 "		116+35.5		10.2 "
44+13		19.3 "	119+34		18.7 "
47+12		30.5 "	122+33		21.4 "
50+64.5		24.3 "	125+18		33.2 "
54+09		19.2 "	128+14		8.9 "
57+57.5		16.5 "	131+14.5		10.8 "
57+66	15.5 "		134+12		13 "
60+89	17.5 "		137+62		15 "
61+07		16.7 "	140+61		16.6 "
64+55		18 "	142+49.5		16 "
68+03		17.5 "			

TABULATION OF TELEPHONE POLES

STATION	RT of ℄	LT of ℄	STATION	RT of ℄	LT of ℄
11+29		25.5 Ft.	79+98		16.5 Ft.
14+25		14.6 "	82+97		16.5 "
17+24		12.4 "	86+45		17.3 "
20+24		12.4 "	89+92		17.5 "
22+13		20.6 "	93+43.5		18 "
24+12		19.2 "	96+91.5		17.5 "
27+21		11.8 "	99+90		19.5 "
30+70	8.8 Ft.		102+89		22.2 "
34+18	13 "		106+38		25.4 "
36+10	12 "		109+86		29 "
38+53	8.6 "		113+37		24.7 "
41+14	1.8 "		116+35.5		10.2 "
44+13		19.3 "	116+36	31.2 Ft.	
47+12		30.5 "	119+34		18.7 "
50+64.5		24.3 "	122+33		21.4 "
54+09		19.2 "	125+18		33.2 "
57+57.5		16.5 "	128+14		8.9 "
57+66	15.5 "		131+14.5		10.8 "
60+89	17.5 "		134+12		13 "
61+07		16.7 "	137+62		15 "
64+55	18 "		140+60	16.4 "	
68+03		17.5 "	140+61		16.6 "
71+03		10.5 "	142+49.5		16 "
73+99		14.5 "			
76+98		21.8 "			

STATE OF FLORIDA
STATE ROAD DEPARTMENT

RIGHT OF WAY MAP

STATE ROAD No. 5-184-A SANTA ROSA COUNTY

	By	Date	Approved By	Date
Drawn			H. L. Dief — District Engineer	
Traced	W.P.	3-9-62		
Checked				
Compared			Norfa Buchan — Engineer of Route of Way, for State Highway Engineer	4-10-62
Indexed				

Revision	By	Date

SECTION 58508-2601 SHEET 2 OF 3

BERRYHILL ROAD

FED. ROAD DIV. No.	STATE	PROJECT No.	FISCAL YEAR	SHEET No.
3	FLA.	58508-2601	'61	3

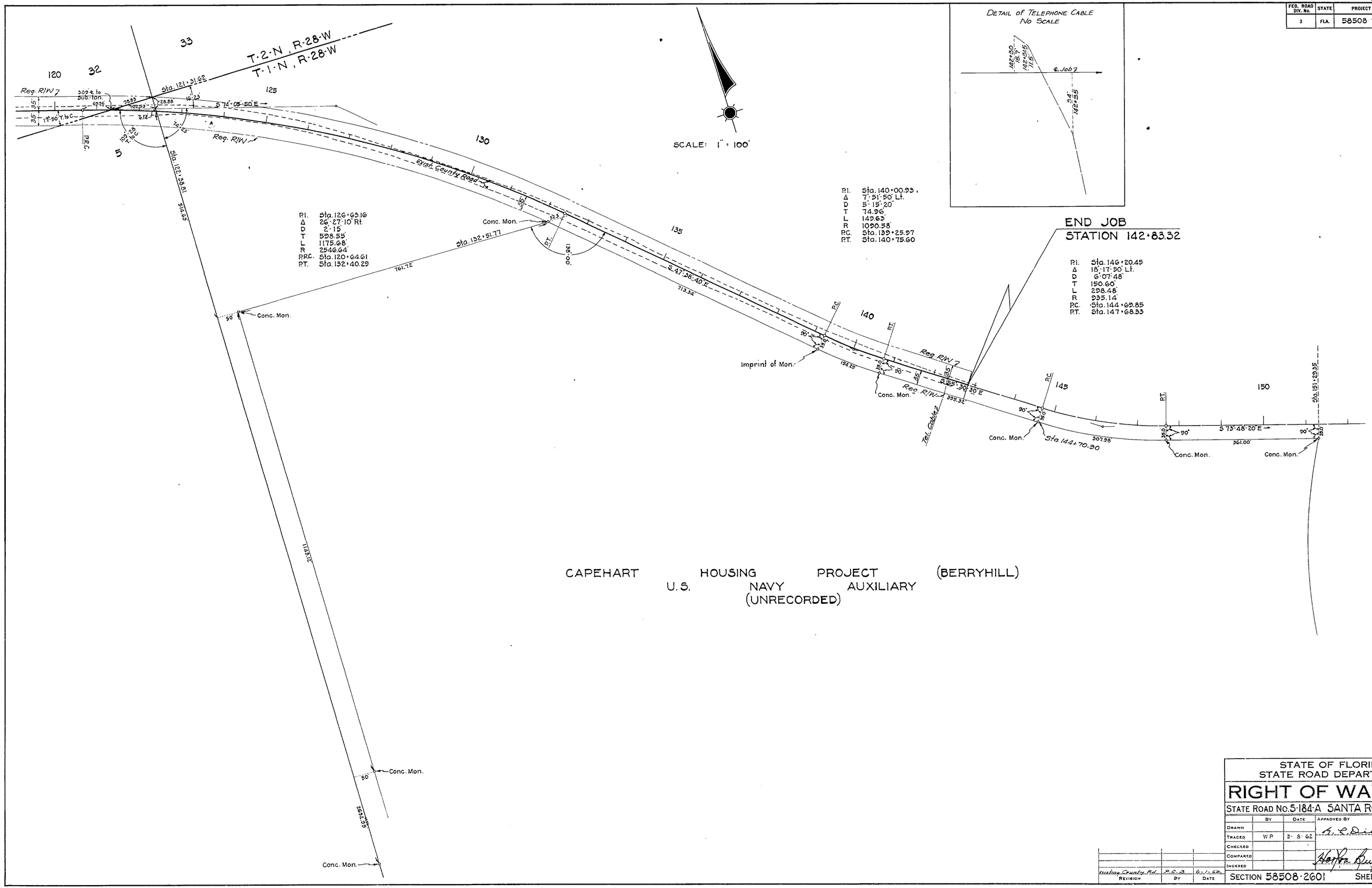

STATE OF FLORIDA
STATE ROAD DEPARTMENT

RIGHT OF WAY MAP

STATE ROAD No. S-184-A SANTA ROSA COUNTY

	BY	DATE	APPROVED BY	DATE
DRAWN				
TRACED	W.P.	3-8-62	[signature]	DISTRICT ENGINEER
CHECKED				
COMPARED			[signature]	ENGINEER OF RIGHTS OF WAY 4-10-62
INDEXED				STATE HIGHWAY ENGINEER

REVISION	BY	DATE
Existing County Rd.	P.C.B.	6-1-62

SECTION 58508-2601 SHEET 3 OF 3

BERRYHILL ROAD