FED. ROAD DIV. No.	STATE	SEC. AND JOB No.	FISCAL YEAR	SHEET No.	TOTAL SHEETS
3	FLA.	58503-2601	60	1	3

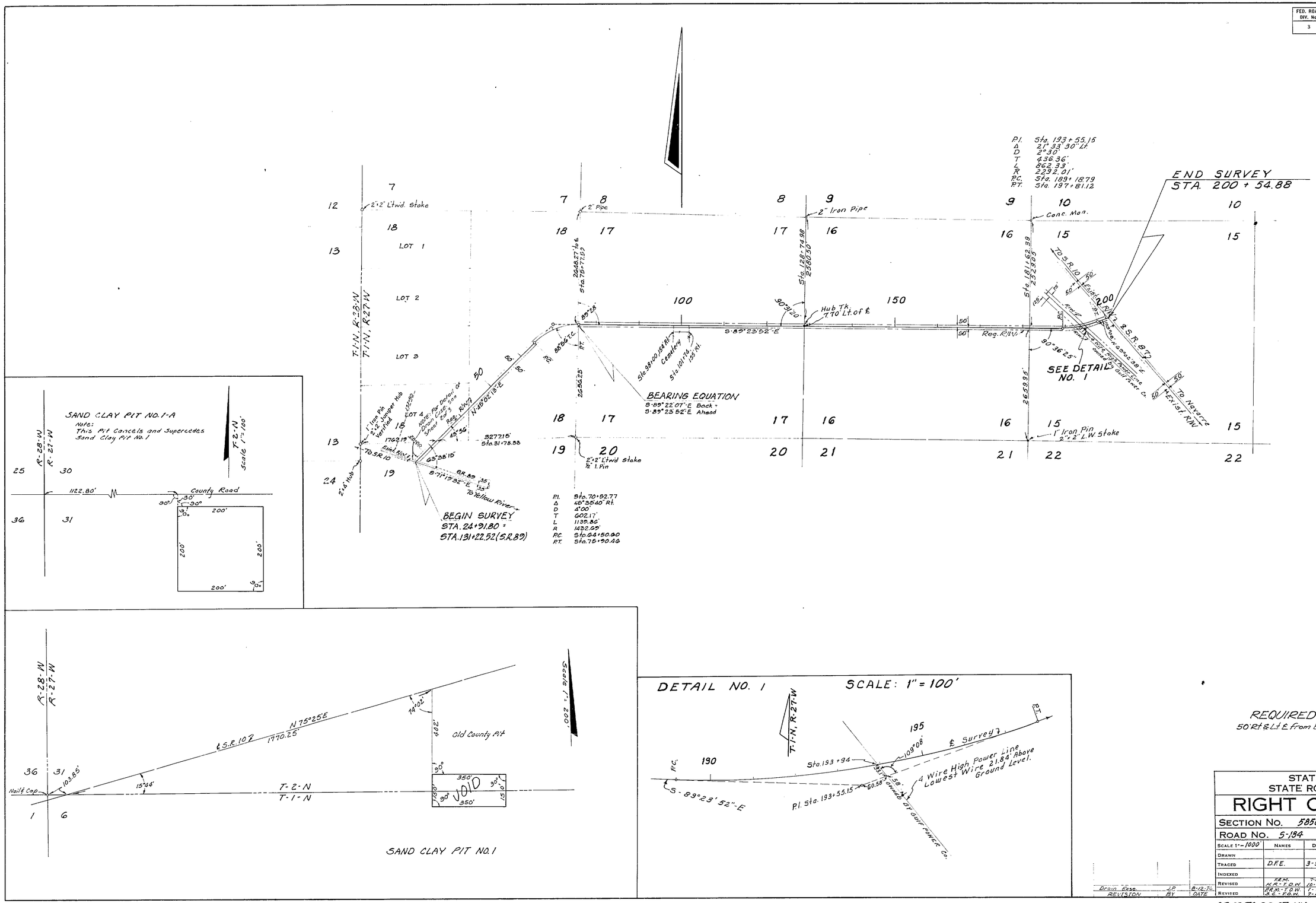

REQUIRED R/W WIDTH
50' Rt & Lt ℄ from Beginning to End of Job

STATE OF FLORIDA
STATE ROAD DEPARTMENT

RIGHT OF WAY MAP

SECTION No. 58503-2601

ROAD No. S-184 SANTA ROSA COUNTY

SCALE 1" = 1000'	NAMES	DATES	APPROVED BY
DRAWN			
TRACED	D.F.E.	3-9-60	DIVISION ENGINEER
INDEXED			
REVISED	P.R.M. H.R.-T.O.W.	7-16-63 10-28-63	STATE HIGHWAY ENGINEER
REVISED	P.R.M.-T.O.W. S.C.-T.O.W.	1-8-64 7-17-64	

REVISION	BY	DATE
Drain Case	J.P.	8-12-76

S.R. 89 TO S.R. 87 VIA HICKORY HAMMOCK CHURCH

FED. ROAD DIV. No.	STATE	SEC. AND JOB No.	FISCAL YEAR	SHEET No.	TOTAL SHEETS
3	FLA.	58503-2601	60	2	3

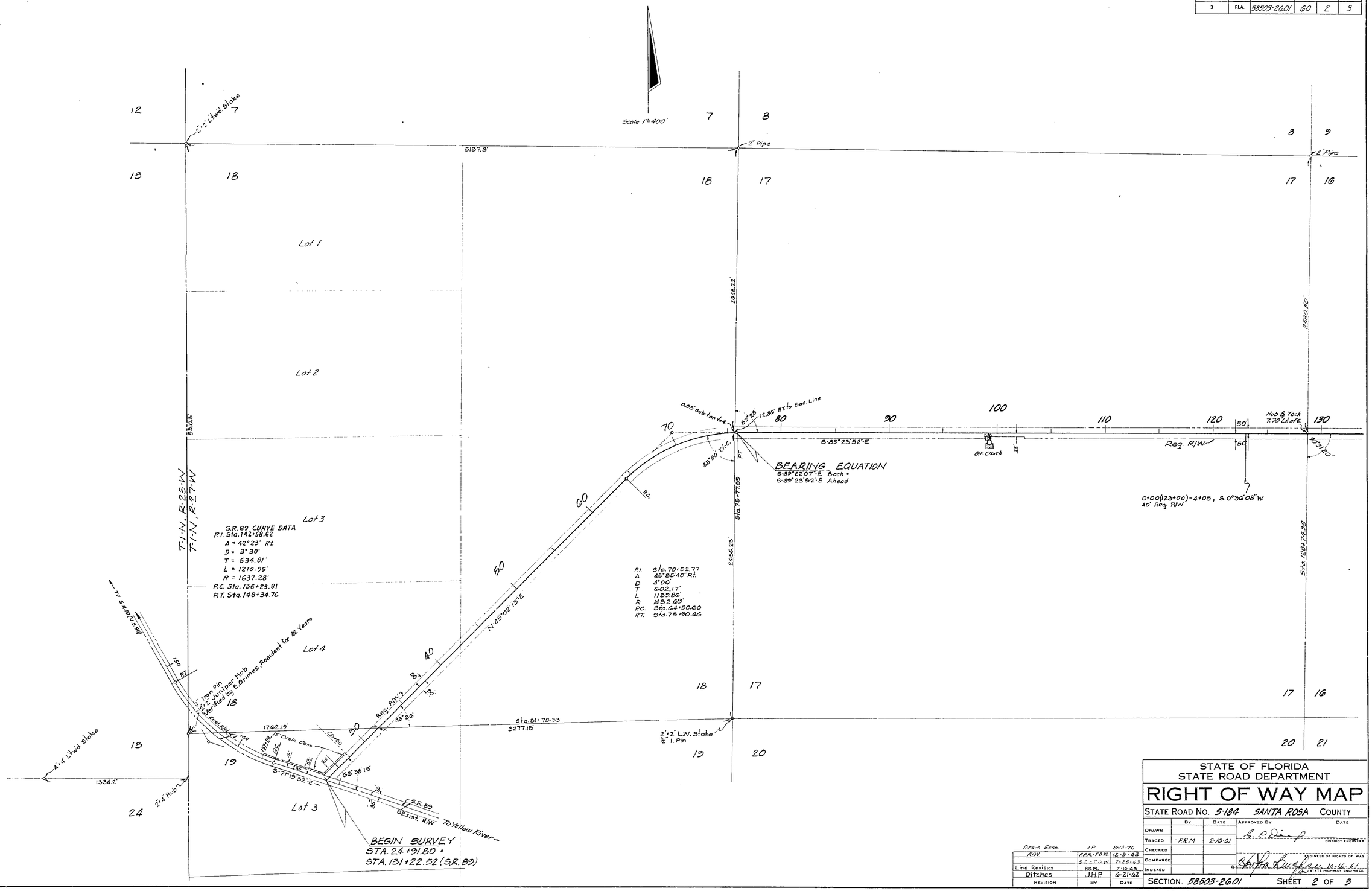

STATE OF FLORIDA
STATE ROAD DEPARTMENT

RIGHT OF WAY MAP

STATE ROAD No. 5-184 SANTA ROSA COUNTY

	By	Date	Approved By	Date
Drawn				
Traced	P.R.M.	2-16-61		District Engineer
Checked				
Compared				Engineer of Rights of Way
Indexed				State Highway Engineer

SECTION. 58503-2601 SHEET 2 OF 3

S.R. 89 TO S.R. 87 VIA HICKORY HAMMOCK CHURCH

FED. ROAD DIV. No.	STATE	SEC. AND JOB No.	FISCAL YEAR	SHEET No.	TOTAL SHEETS
3	FLA.	58503-2601	60	3	3

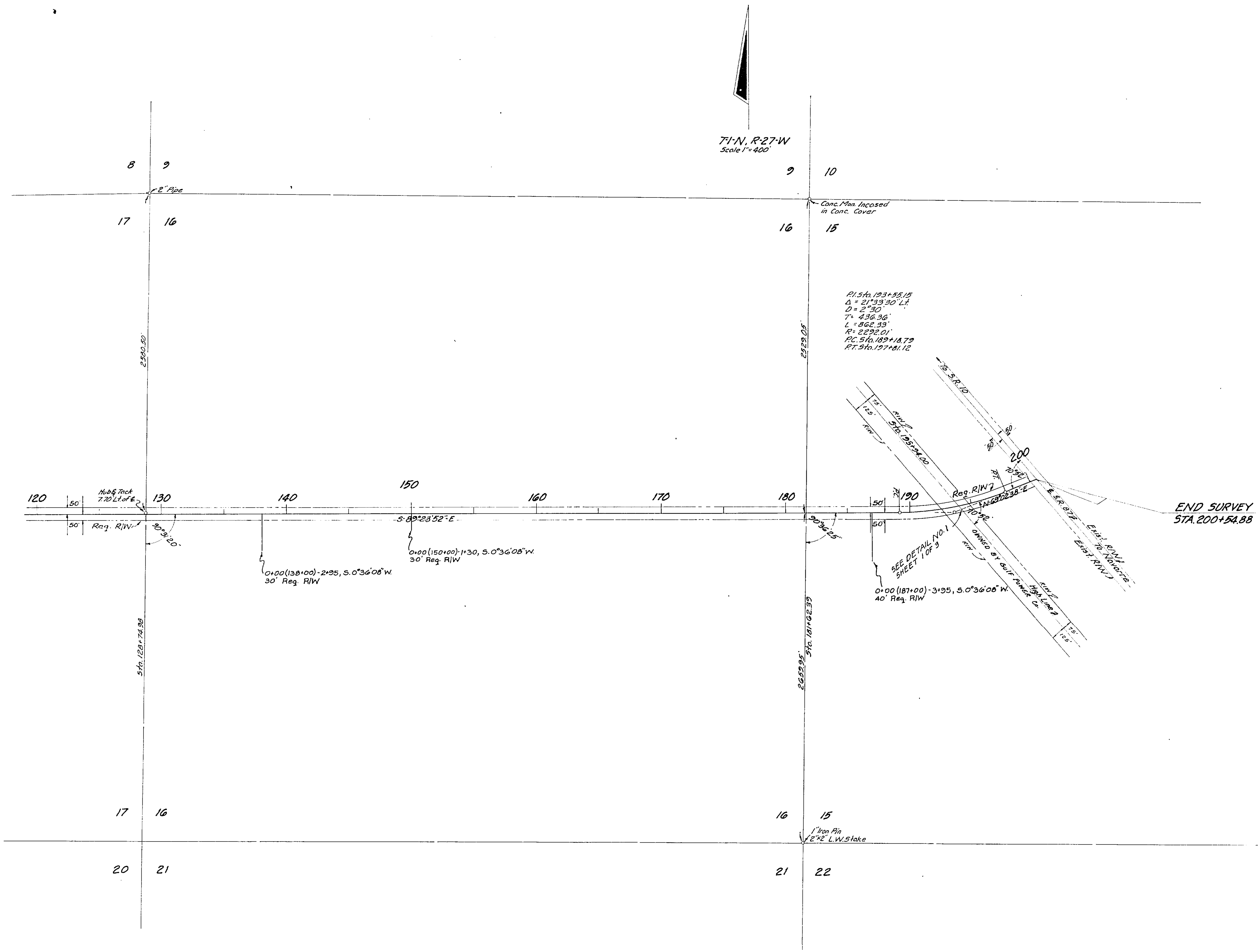

UTILITY POLES					
POWER			TELEPHONE		
STA.	RT.	LT.	STA.	RT.	LT.
73+99		3'	77+01	10'	
77+01	10'		79+12	9'	
79+12	9'		200+23		8'
83+63	9'				
86+60.66	8.5'				
88+59	9'				
92+59	8.5'				
95+59	9'				
98+51	9'				
200+23		8'			
Owner: Gulf Power Co.			Owner: Sou. Bell Tele. Co.		

Gulf Power R/W	S.C.-T.O.W.	7-17-63
Utility Poles	D.F.F.	7-17-63
Ditches	J.H.P.	6-21-62
REVISION	BY	DATE

STATE OF FLORIDA
STATE ROAD DEPARTMENT

RIGHT OF WAY MAP

STATE ROAD NO. S-184 SANTA ROSA COUNTY

	BY	DATE	APPROVED BY	DATE
DRAWN				
TRACED	P.R.M.	2-16-61	G. L. Diep — DISTRICT ENGINEER	
CHECKED			ENGINEER OF RIGHTS OF WAY	
COMPARED				
INDEXED			Horton Buchanan — STATE HIGHWAY ENGINEER	10-16-61

SECTION. 58503-2601 SHEET 3 OF 3

S.R. 89 TO S.R. 87 VIA HICKORY HAMMOCK CHURCH